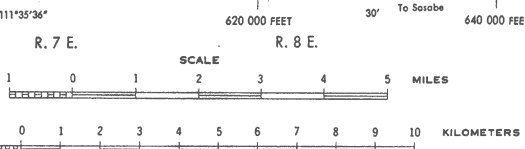
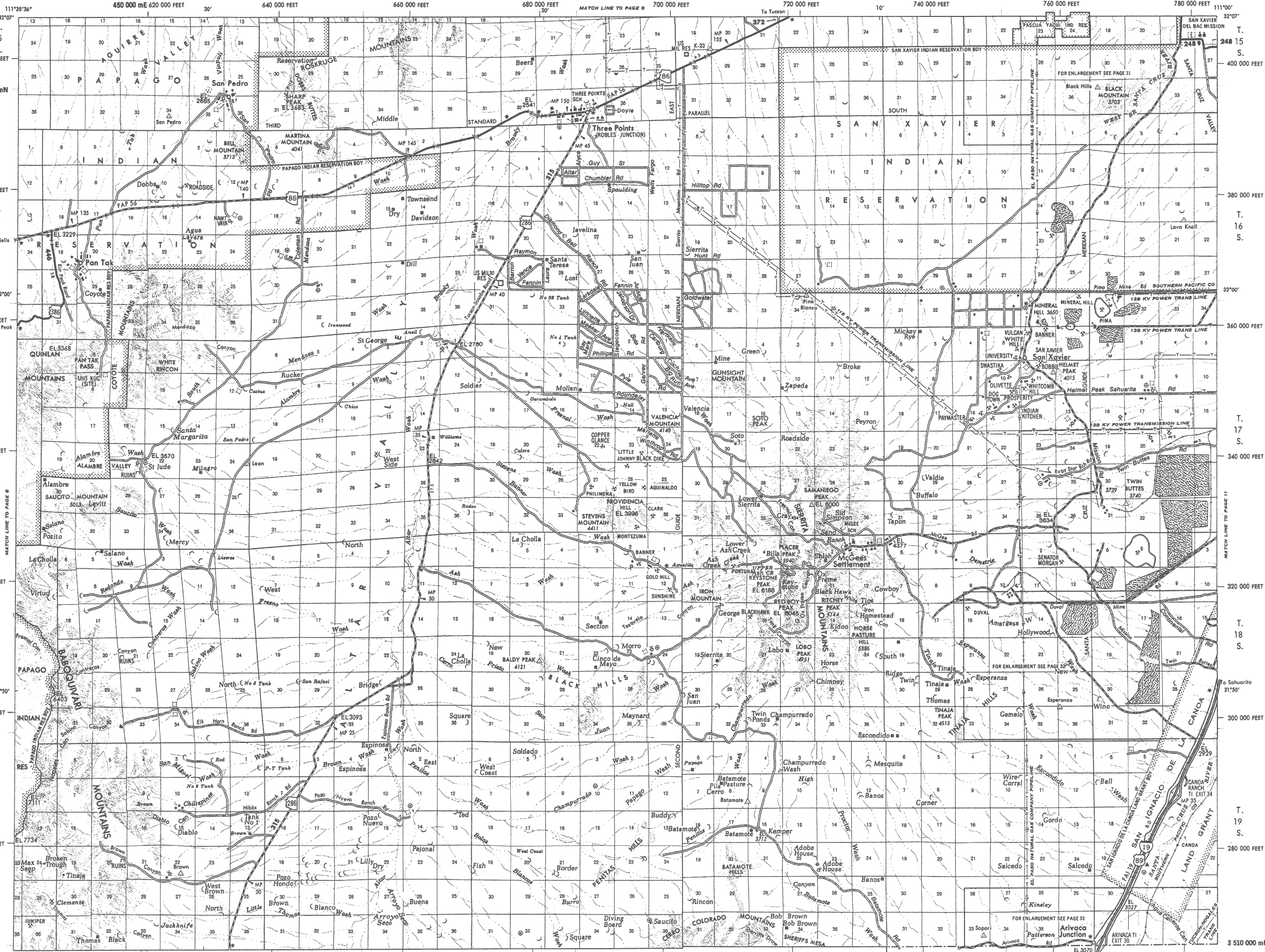
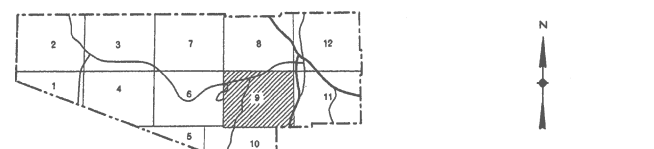


R. 7 E. R. 8 E. R. 9 E. R. 10 E. R. 11 E. R. 12 E. R. 13 E.



GENERAL HIGHWAY MAP
PIMA COUNTY, ARIZONA
ARIZONA DEPARTMENT OF TRANSPORTATION
HIGHWAY DIVISION
PHOTOGRAMMETRY AND MAPPING SERVICES
IN COOPERATION WITH THE
U.S. DEPARTMENT OF TRANSPORTATION
FEDERAL HIGHWAY ADMINISTRATION
1975

Download
Map No. 9



LIMITED REVISION 1990

CONTROL BY USCGS AND USGS
TRANSVERSE MERCATOR PROJECTION, 1927 NORTH AMERICAN DATUM
ARIZONA COORDINATE SYSTEM, CENTRAL ZONE
UNIVERSAL TRANSVERSE MERCATOR SYSTEM, ZONE 12

© ADOT