

P I N A L C O U N T Y

R. 2 E.

R. 3 E.

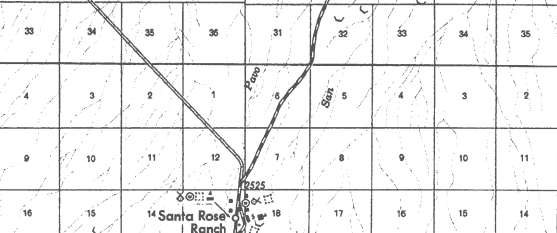
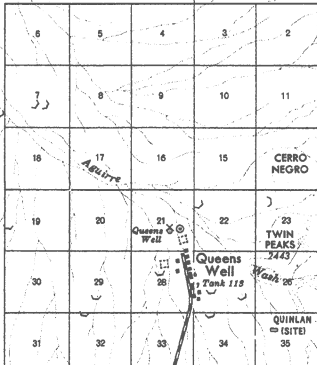
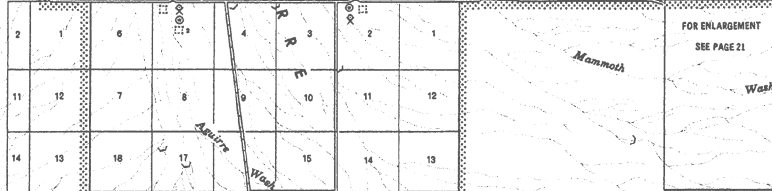
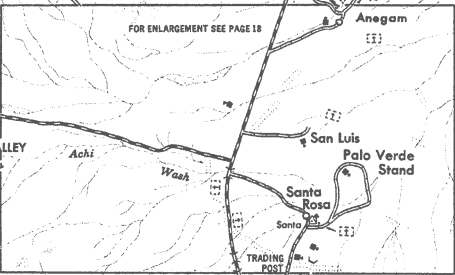
R. 4 E.

R. 5 E.

R. 5 1/2 E.

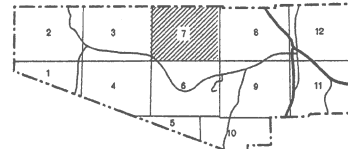
R. 6 E.

R. 7 E.



Download  
Map No. 7

GENERAL HIGHWAY MAP  
PIMA COUNTY, ARIZONA  
ARIZONA DEPARTMENT OF TRANSPORTATION  
HIGHWAY DIVISION  
PHOTOGRAMMETRY AND MAPPING SERVICES  
IN COOPERATION WITH THE  
U.S. DEPARTMENT OF TRANSPORTATION  
FEDERAL HIGHWAY ADMINISTRATION  
1975



COMPILED BY PHOTOGRAMMETRIC METHODS, PHOTOGRAPHY 1972  
CONTROL BY USCGS AND USGS  
TRANSVERSE MERCATOR PROJECTION, 1927 NORTH AMERICAN DATUM  
ARIZONA COORDINATE SYSTEM, CENTRAL ZONE  
UNIVERSAL TRANSVERSE MERCATOR SYSTEM, ZONE 12