GENERAL HIGHWAY MAP
MARICOPA COUNTY, ARIZONA

ARIZONA DEPARTMENT OF TRANSPORTATION
HIGHWAYS DIVISION
PHOTOGRAMMETRY AND MAPPING SERVICES
IN COOPERATION WITH THE
U.S. DEPARTMENT OF TRANSPORTATION
FEDERAL HIGHWAY ADMINISTRATION

1967

SCALE

1 0 1 2 3 4 5

STATUTE MILES

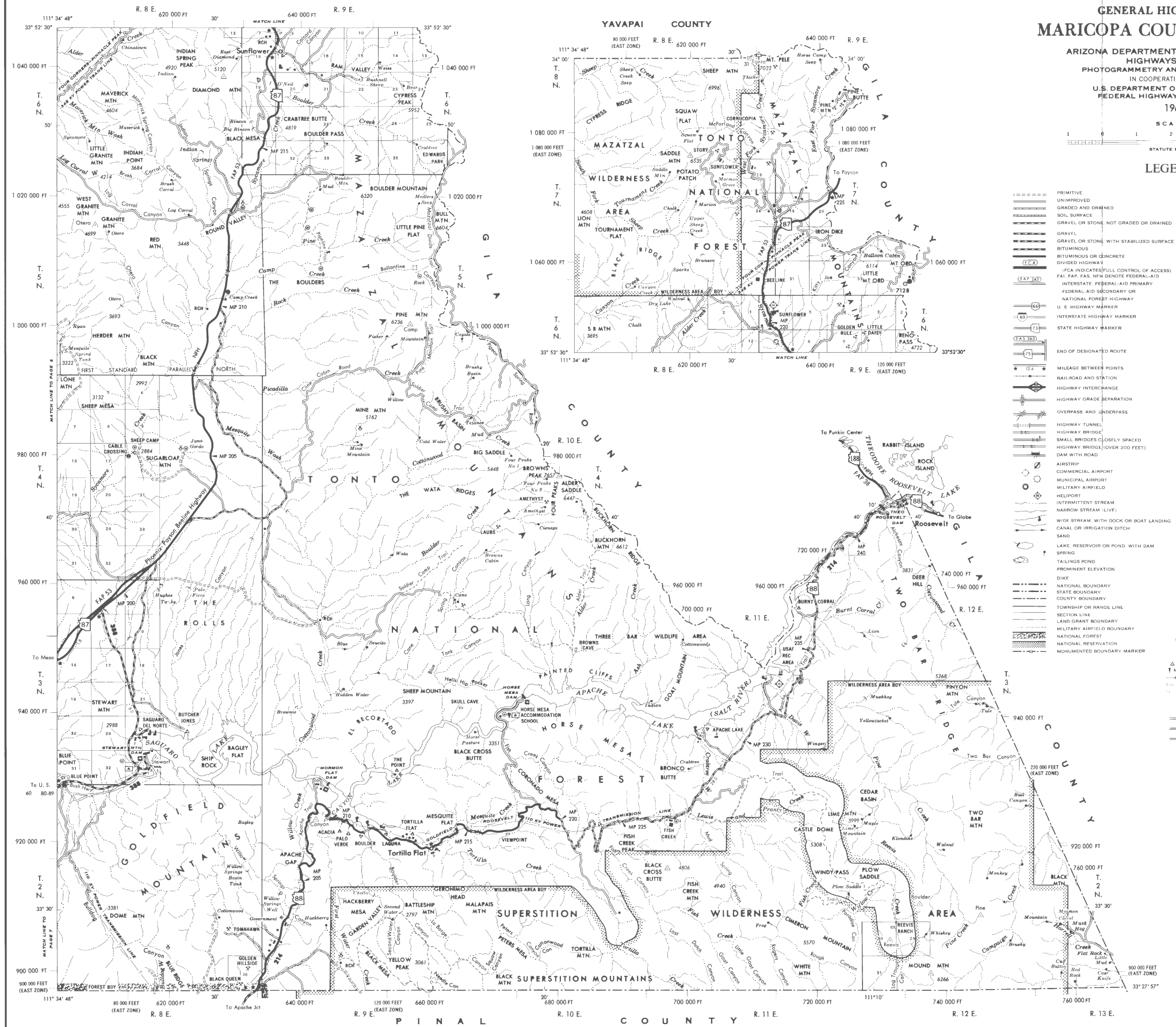

LEGEND

- PRIMITIVE
- UNIMPROVED
- GRADED AND DRAINED
- SOIL SURFACE
- GRAVEL OR STONE, NOT GRADED OR DRAINED
- GRAVEL
- GRAVEL OR STONE, WITH STABILIZED SURFACE
- BITUMINOUS
- BITUMINOUS OR CONCRETE
- DIVIDED HIGHWAY (FCA INDICATES FULL CONTROL OF ACCESS)
- FAI, FAP, FAS, NFH DENOTE FEDERAL-AID INTERSTATE, FEDERAL-AID PRIMARY, FEDERAL-AID SECONDARY OR NATIONAL FOREST HIGHWAY
- U. S. HIGHWAY MARKER
- INTERSTATE HIGHWAY MARKER
- STATE HIGHWAY MARKER
- END OF DESIGNATED ROUTE
- MILEAGE BETWEEN POINTS
- RAILROAD AND STATION
- HIGHWAY INTERCHANGE
- HIGHWAY GRADE SEPARATION
- OVERPASS AND UNDERPASS
- HIGHWAY TUNNEL
- HIGHWAY BRIDGE
- SMALL BRIDGES CLOSELY SPACED
- HIGHWAY BRIDGE (OVER 200 FEET)
- DAM WITH ROAD
- AIRSTRIP
- COMMERCIAL AIRPORT
- MUNICIPAL AIRPORT
- MILITARY AIRFIELD
- HELIPORT
- INTERMITTENT STREAM
- NARROW STREAM (LIVE)
- WIDE STREAM, WITH DOCK OR BOAT LANDING
- CANAL OR IRRIGATION DITCH
- SAND
- LAKE, RESERVOIR OR POND, WITH DAM
- SPRING
- TAILINGS POND
- PROMINENT ELEVATION
- DIKE
- NATIONAL BOUNDARY
- STATE BOUNDARY
- COUNTY BOUNDARY
- TOWNSHIP OR RANGE LINE
- SECTION LINE
- LAND GRANT BOUNDARY
- MILITARY AIRFIELD BOUNDARY
- NATIONAL FOREST
- NATIONAL RESERVATION
- MONUMENTED BOUNDARY MARKER
- DWELLING
- ROW OR GROUP OF DWELLINGS
- BARRACKS OR DORMITORIES (FIGURE DENOTES CAPACITY)
- SEASONAL DWELLING
- SEASONAL DWELLINGS CLOSELY SPACED (FIGURE INDICATES NUMBER OF DWELLINGS)
- COMBINED DWELLING AND STORE
- HOTEL, INN
- MOTEL, TOURIST COURT (ALSO TRAILER COURT WHEN SHOWN WITH A NUMBER INDICATING NUMBER OF UNITS)
- CEMETERY
- HOSPITAL
- FIRST AID STATION OR HEALTH CENTER
- SCHOOL
- CHURCH
- CHURCH AND SCHOOL
- GOVERNMENT BUILDING
- COURTHOUSE
- LIBRARY
- POLICE STATION
- FIRE STATION
- TOWN HALL OR COMMUNITY HALL
- CORRECTIONAL INSTITUTION
- POST OFFICE
- STORE OR BUSINESS ESTABLISHMENT
- FILLING STATION
- BROADCAST TOWER (WITH CALL LETTERS)
- WELL
- WINDMILL
- WATER RETARDING OR DIVERSION STRUCTURE
- WATER TANK
- FACTORY OR INDUSTRIAL PLANT
- MINE OR PROSPECT
- OIL OR GAS TANK
- POWER PLANT
- TRANSFORMER STATION
- PUMPING OR GAUGING STATION
- WAREHOUSE
- STOCKYARD
- GRAVEL PIT
- DUMP—GARBAGE, RUBBISH AND OTHER
- JUNKYARD—AUTO
- JUNKYARD—SCRAP METAL
- SEWAGE DISPOSAL PLANT
- STATE OR COUNTY HIGHWAY MAINTENANCE YARD
- PICNIC GROUND
- CAMP SITE
- ROADSIDE REST
- SMALL PARK
- FOREST RANGER STATION: PERMANENT
- FOREST RANGER STATION: SEASONAL
- OBSERVATION OR LOOKOUT TOWER
- GOLF COURSE OR COUNTRY CLUB
- AMUSEMENT PARK OR RODEO GROUNDS
- FAIRGROUNDS OR RACE TRACK
- INDIAN RUIN
- SMALL MONUMENT, RESERVATION, OR POINT OF INTEREST
- STATE CAPITAL
- COUNTY SEAT
- OTHER CITIES AND POPULATED PLACES
- INCORPORATED CITY
- DELIMITED AREA
- BON TRIANGULATION STATION (WITH NAME)
- MP 265 MILEPOST
- GAS LINE
- TRANSMISSION LINE
- UNDERGROUND COAXIAL CABLE
- RANCH
- TENANT HOUSES
- 347 FEDERAL-AID SECONDARY ROUTE NUMBER
- 5011 FEDERAL-AID URBAN ROUTE NUMBER
- 53 INDIAN SERVICE ROUTE

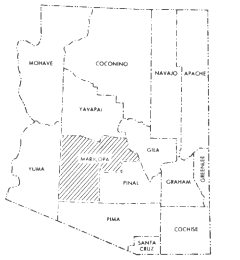

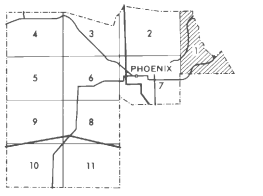

COMPILED BY PHOTOGRAMMETRIC METHODS. PHOTOGRAPHY 1967
CONTROL BY USC&GS AND USGS
TRANSVERSE MERCATOR PROJECTION, 1927 NORTH AMERICAN DATUM
ARIZONA COORDINATE SYSTEM, CENTRAL ZONE
UNIVERSAL TRANSVERSE MERCATOR SYSTEM, ZONE 12

REVISED 1991

Download
Map No 1

© ADOT

COPIES OF THIS MAP ARE AVAILABLE FOR PUBLIC USE AT NOMINAL COST.
ADOT, MAIL DROP 112F, 1655 W. JACKSON ST., PHOENIX, ARIZONA 85007