GENERAL HIGHWAY MAP

LA PAZ COUNTY ARIZONA

PREPARED BY THE
ARIZONA DEPARTMENT OF TRANSPORTATION
HIGHWAYS DIVISION
PHOTOGRAMMETRY AND MAPPING SERVICES
IN COOPERATION WITH THE
U.S. DEPARTMENT OF TRANSPORTATION
FEDERAL HIGHWAY ADMINISTRATION
1983

LEGEND

- PRIMITIVE TO UNIMPROVED
- GRADED AND DRAINED
- GRAVEL
- PAVED: LOW TYPE
- PAVED: HIGH TYPE
- FREEWAY
- FAP 13 — FEDERAL-AID PRIMARY
- 481 — FEDERAL-AID SECONDARY
- 5310 — FEDERAL-AID URBAN
- 17 66 — HIGHWAY ROUTE MARKER
- 89 37 — HIGHWAY INTERCHANGE
- MILEAGE BETWEEN POINTS
- MP 420 — MILEPOST
- RAILROAD AND STATION
- GRADE SEPARATIONS
- HIGHWAY TUNNEL
- HIGHWAY BRIDGE
- AIRSTRIP
- COMMERCIAL AIRPORT
- MUNICIPAL AIRPORT
- MILITARY AIRFIELD
- HELIPORT
- INTERMITTENT STREAM
- NARROW STREAM (LIVE)
- WIDE STREAM WITH DOCK OR BOAT LANDING
- LAKE, RESERVOIR OR POND WITH DAM
- SPRING
- TAILINGS POND
- DIKE OR LEVEE
- NATIONAL BOUNDARY
- STATE BOUNDARY
- COUNTY BOUNDARY
- TOWNSHIP OR RANGE LINE
- SECTION LINE
- △ Black — TRIANGULATION STATION (WITH NAME)
- GAS LINE
- TRANSMISSION LINE
- UNDERGROUND COAXIAL CABLE
- RANCH OR FARM
- DWELLING, OR DWELLINGS
- TENANT HOUSES
- SEASONAL DWELLING, OR DWELLINGS
- TRAILER PARK
- CEMETERY
- HOSPITAL
- SCHOOL
- CHURCH
- PAROCHIAL SCHOOL
- GOVERNMENT BUILDING
- COURTHOUSE
- LIBRARY
- LAW ENFORCEMENT OFFICE
- FIRE STATION
- TOWN HALL OR COMMUNITY HALL
- CORRECTIONAL INSTITUTION
- POST OFFICE
- BUSINESS, OR TRADING POST
- COMMUNICATION TOWER
- WELL
- WINDMILL
- WATER RETARDING OR DIVERSION STRUCTURE
- WATER TANK
- FACTORY OR INDUSTRIAL PLANT
- MINE OR PROSPECT
- POWER PLANT
- TRANSFORMER STATION
- WAREHOUSE
- STOCKYARD OR CORRAL
- GRAVEL PIT
- DUMP—GARBAGE, RUBBISH AND OTHER
- JUNKYARD—AUTO, SCRAP METAL
- SEWAGE DISPOSAL PLANT
- STATE OR COUNTY HIGHWAY MAINTENANCE YARD
- PICNIC GROUND
- CAMPSITE
- BALL FIELD
- ROADSIDE REST
- SMALL PARK
- GOLF COURSE OR COUNTRY CLUB
- AMUSEMENT PARK OR RODEO GROUNDS
- OBSERVATION OR LOOKOUT TOWER
- INDIAN RUIN
- SMALL MONUMENT, RESERVATION, OR POINT OF INTEREST
- COUNTY SEAT
- OTHER CITIES AND POPULATED PLACES
- INCORPORATED CITY
- CONGESTED AREA, CULTURE NOT SHOWN

SCALE
1 0 1 2 3 4 5 MILES
1 0 1 2 3 4 5 6 7 8 9 10 KILOMETERS

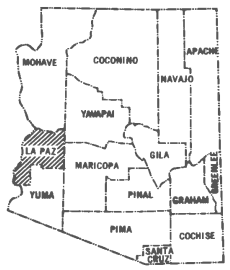

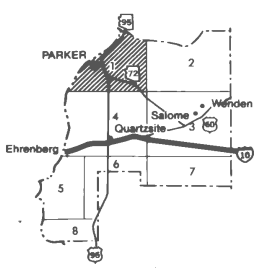

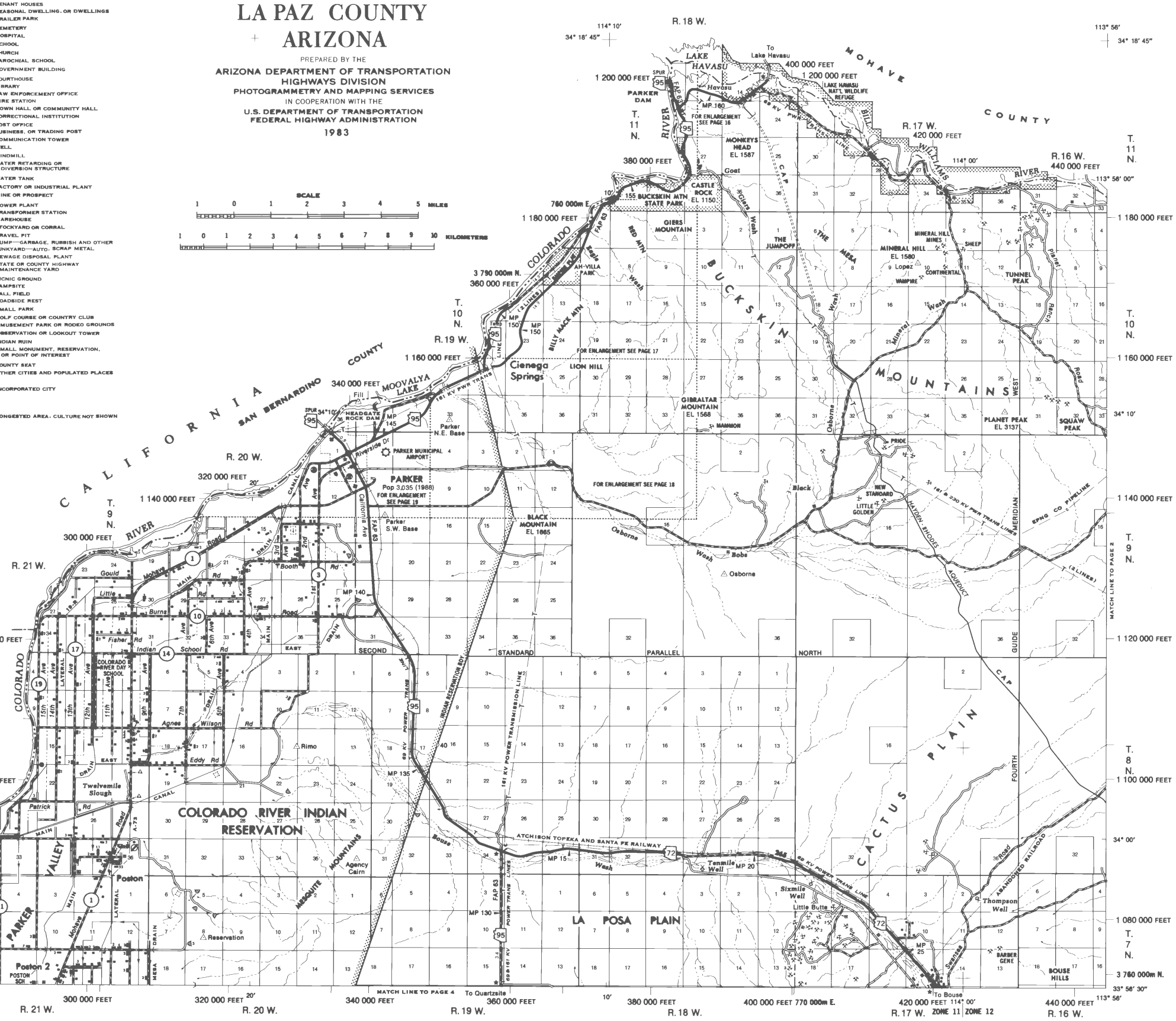

Download
Map No. 1

COMPILED BY PHOTOGRAMMETRIC METHODS, PHOTOGRAPHY 1975
CONTROL BY NOS AND USGS
TRANSVERSE MERCATOR PROJECTION, 1927 NORTH AMERICAN DATUM
ARIZONA COORDINATE SYSTEM, WEST ZONE
UNIVERSAL TRANSVERSE MERCATOR SYSTEM, ZONE 11 AND 12

LIMITED REVISION 1990

© ADOT