







Key	
	I-10 (Papago Freeway) EB/WB (existing)
	Loop 202 (South Mountain) NB/SB (proposed)
	I-10 System TI Ramp: WB/EB to SB Loop 202
	Loop 202 System TI Ramp: NB to EB/WB I-10
	Surface street: Proposed realignment - on I-10 EB/off I-10 WB
	Area features: - streets - structures - residential area

Perspective Representation of Proposed System TI at 55th Avenue and I-10

Figure 17