



Draft Initial Site Assessment

In support of the
Environmental Impact Statement

South Mountain Transportation Corridor in Maricopa County, Arizona

Arizona Department of Transportation
Federal Highway Administration
in cooperation with
U.S. Army Corps of Engineers
U.S. Bureau of Indian Affairs
Western Area Power Administration



November 2012

Federal-aid Project Number: NH-202-D(ADY)
ADOT Project Number: 202L MA 054 H5764 01L



Draft Initial Site Assessment

In support of the
Environmental Impact Statement

South Mountain Transportation Corridor in Maricopa County, Arizona

Arizona Department of Transportation
Federal Highway Administration
in cooperation with
U.S. Army Corps of Engineers
U.S. Bureau of Indian Affairs
Western Area Power Administration



November 2012

Federal-aid Project Number: NH-202-D(ADY)
ADOT Project Number: 202L MA 054 H5764 01L

Abstract: This document assesses and describes the effects on hazardous materials that would occur as a result of the construction and operation of the proposed South Mountain Freeway as adopted in the 2003 *Regional Transportation Plan*. Contents of this document will be presented in the South Mountain Transportation Corridor Environmental Impact Statement.

Table of Contents

List of Acronyms and Abbreviations	iv
Glossary	vii
1. Executive Summary	1-1
Project Description	1-1
Purpose and Need	1-3
Initial Site Assessment	1-4
2. Introduction	2-1
Purpose and Scope of Investigation	2-1
Initial Site Assessment Methodology	2-2
Limitations	2-3
3. Description of Project Area	3-1
Study Area Development Characteristics	3-1
Area Geology and Hydrogeology	3-1
4. Environmental Database and Historic Information Source Review	4-1
Federal and State Database Search Results	4-1
Summary of Sites of Concern for the E1 Alternative	4-1
Summary of Sites of Concern for the W59 Alternative	4-1
Summary of Sites of Concern for the W71 Alternative	4-5
Summary of Sites of Concern for the W101 Alternative	4-8
Historical Source Research Results	4-11
5. Site Reconnaissance Summaries	5-1
Site Reconnaissance Results	5-1
Interview Results	5-8
6. Data Gaps and Data Failures	6-1
7. Findings, Conclusions, and Recommendations	7-1
Findings	7-1
Conclusions	7-2
Initial Site Assessment Recommendations	7-2
8. Signatures and Qualifications	8-1
9. Bibliography/References	9-1

List of Appendices

Appendix A	A-1
Site Data Forms with Photographs	A-1
Appendix B	B-1
EDR Information.....	B-1
Appendix C	C-1
City Directory Excerpts.....	C-1

List of Tables

Table 1. Action Alternatives and Options	1-3
Table 2. Summary of Results for the W59 Alternative	4-2
Table 3. Summary of Results for the W71 Alternative	4-5
Table 4. Summary of Results for the W101 Alternative	4-8
Table 5. Summary of Sites – W59	5-2
Table 6. Summary of Sites – W71	5-4
Table 7. Summary of Sites – W101	5-6

List of Figures

Figure 1. Study Area and Action Alternatives	1-2
Figure 2a. W59 Alternative Corridor	5-2
Figure 2b. W59 Alternative Corridor (continued)	5-3
Figure 3a. W71 Alternative Corridor	5-4
Figure 3b. W71 Alternative Corridor (continued)	5-5
Figure 4a. W101 Alternative Corridor	5-6
Figure 4b. W101 Alternative Corridor (continued)	5-7

List of Acronyms and Abbreviations

1,1-DCA	1,1-dichloroethane
1,1-DCE	1,1-dichloroethene
AAI	All Appropriate Inquiry
ADEQ	Arizona Department of Environmental Quality
ADOT	Arizona Department of Transportation
ADWR	Arizona Department of Water Resources
AST	aboveground storage tank
ASTM	ASTM International (formerly American Society for Testing and Materials)
bgs	below ground surface
C	Central
CERCLA	Comprehensive Environmental Response, Compensation, and Liability Act
CERCLIS	Comprehensive Environmental Response, Compensation, and Liability Information System
CESQG	conditionally exempt small-quantity generators
cis-1,2-DCE	cis-1,2-dichloroethene
COC	contaminant of concern
CORRACTS	Resource Conservation and Recovery Act Corrective Action Sites
CSS	current service station
E	Eastern
ECM	environmental construction monitoring
EDR	Environmental Data Resources Inc.
EIS	environmental impact statement
EPA	U.S. Environmental Protection Agency
EPCRA	Emergency Planning and Community Right-to-Know Act
ERNS	Emergency Response Notification System
FIFRA	Federal Insecticide, Fungicide, and Rodenticide Act
FINDS	Facility Index System/Facility Registry System

List of Acronyms and Abbreviations

FR	Full Reconstruction
FTTS	FIFRA/TSCA Tracking System
HDR	HDR Engineering, Inc.
HMIRS	Hazardous Material Information Reporting System
I-10	Interstate 10
ISA	Initial Site Assessment
kg	kilogram
LQG	large-quantity generator
LUST	leaking underground storage tank
MAG	Maricopa Association of Governments
MLTS	Material Licensing Tracking System
NCP	National Oil and Hazardous Substances Pollution Contingency Plan
NFRAP	No Further Remedial Action Planned
NPL	National Priorities List
NRC	U.S. Nuclear Regulatory Commission
PADS	PCB Activity Database System
PCB	polychlorinated biphenyls
PCE	tetrachloroethene
PR	Partial Reconstruction
PSI	Preliminary Site Investigation
RA	Remediation Applicant
RAATS	RCRA Administrative Action Tracking System
RCRA	Resource Conservation and Recovery Act
REC	recognized environmental condition
SARA	Superfund Amendments and Reauthorization Act
SHWS	State Hazardous Waste List
SMTC	South Mountain Transportation Corridor
SPL	Superfund Program List

List of Acronyms and Abbreviations

SQG	small-quantity generator
SR	State Route
SWF/LF	Solid Waste Facilities/Landfill Sites
TCE	trichloroethene
TI	traffic interchange
TRIS	Toxic Chemical Release Inventory System
TSCA	Toxic Substances Control Act
TSD	treatment, storage, and disposal
USDOT	U.S. Department of Transportation
UST	underground storage tank
VCP	Voluntary Cleanup Program
W	Western
W101CFR	W101 Alternative, Central Option, Full Reconstruction
W101CPR	W101 Alternative, Central Option, Partial Reconstruction
W101EFR	W101 Alternative, Eastern Option, Full Reconstruction
W101EPR	W101 Alternative, Eastern Option, Partial Reconstruction
W101WFR	W101 Alternative, Western Option, Full Reconstruction
W101WPR	W101 Alternative, Western Option, Partial Reconstruction
W59	W59 Alternative
W71	W71 Alternative
WQARF	Water Quality Assurance Revolving Fund
WWFAC	wastewater treatment facility

Glossary

environmental impact statement (EIS)	A federally mandated report that analyzes potential environmental effects of federally funded projects or projects involving lands with federal jurisdiction where such projects would have a significant impact on the environment.
environmental professional	A person who has the ASTM International-defined specific combinations of education and experience that qualify him or her to work with hazardous materials.
Federal Highway Administration	A branch of the U.S. Department of Transportation responsible for administering the Federal-aid Program. The program provides financial resources and technical assistance for constructing, preserving, and improving the National Highway System along with other urban and rural roads.
footprint	The entire area of ground covered by the boundaries of the proposed transportation corridor.
former service station	A site where a service station has been repurposed, but its former use as a service station is still detectable.
impact	A direct or indirect consequence of the construction or operation of a proposed alternative on the environment in the Study Area.
orphan site	A site that is contaminated by a release of hazardous substances that pose serious threats to human health or the environment, where the parties responsible for the contamination are either unknown—or unable or unwilling—to pay for needed remedial actions. A typical orphan site is a property with soil and/or groundwater contamination, where the party responsible for the contamination has gone out of business, and may also have left behind hazardous substances in tanks or drums. Sometimes a company is still operating, but is too small to afford the cleanup. Another type of orphan site is an area-wide site where drinking water wells have been contaminated, but the source of the contamination is unknown.
physiographic province	A region of similar structure and climate that has had a unified geomorphic history.
recognized environmental condition (REC)	The presence or likely presence of any hazardous substances or petroleum products on a property under conditions that indicate an existing release, a past release, or a material threat of a release of any hazardous substances or petroleum products into structures on the property or into the ground, groundwater, or surface water of the property.
Resource Conservation and Recovery Act (RCRA) nongenerator	A RCRA-identified facility that has been assigned a U.S. Environmental Protection Agency identification number, but does not generate any amount of hazardous waste.
sedimentary rock	A type of rock formed from sediment or particles of other rocks or organisms deposited in water; it includes sandstone, conglomerate, shales, limestone, and clay.

site of concern	A site that the investigative process has determined to have sufficient possibility of contamination to warrant special attention during the Phase I investigation. A site of concern may or may not have recognized environmental conditions as defined by ASTM International, yet still may be of concern regarding the proposed parameters of the subject project. A site of concern may or may not be carried forward in recommendations for further investigation, depending on the specific issues associated with the site.
Superfund site	Any land in the United States that has been contaminated by hazardous waste and identified by the U.S. Environmental Protection Agency as a candidate for cleanup because it poses a risk to human health and/or the environment.
U.S. Environmental Protection Agency (EPA)	The federal agency responsible for maintaining environmental quality including air quality and hazardous waste management.

1. Executive Summary

Project Description

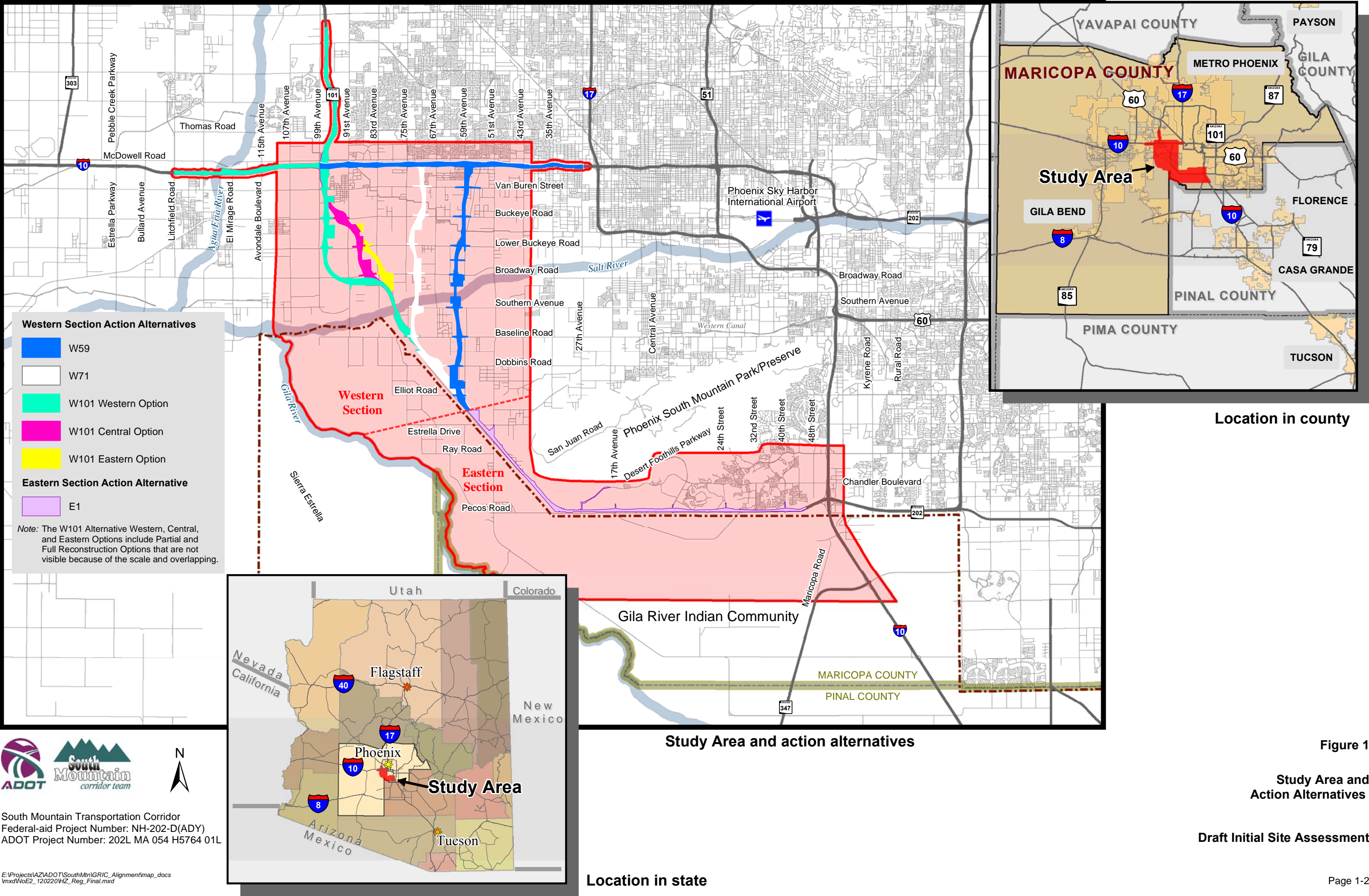
The Arizona Department of Transportation (ADOT) is studying the South Mountain Transportation Corridor (SMTC) in southern Phoenix, Maricopa County, Arizona. The South Mountain Freeway corridor was adopted into the Maricopa Association of Governments (MAG) regional freeway system in 1985 as part of the *MAG Freeway/Expressway Plan* (MAG 1985), at which time it was placed on the state highway system by the State Transportation Board. In 1988, ADOT prepared a design concept report and a state-level environmental assessment for the project, identified at that time as the South Mountain Parkway (ADOT 1988a, 1988b). As presented then, the project would connect Interstate 10 (I-10) (Maricopa Freeway) south of Phoenix with I-10 (Papago Freeway) west of the city, following an east-to-west alignment along Pecos Road through the western tip of the Phoenix South Mountain Park/Preserve, then north to I-10 between 59th and 99th avenues. Because of the time elapsed since those documents were approved and to secure eligibility for federal funding for a proposed project within this corridor, ADOT and the Federal Highway Administration are now preparing an environmental impact statement (EIS) in accordance with the National Environmental Policy Act. In November 2004, the MAG *Regional Transportation Plan* (2003) was placed before Maricopa County voters, who approved the sales tax funding the plan. The South Mountain Freeway was included in this plan.

Alternatives considered for the SMTC included past freeway proposals as well as transportation system management, transportation demand management, transit improvements, arterial street network improvements, and land use controls. A freeway facility was determined to best address the project purpose and need. Therefore, this report discusses the potential impacts of a proposed freeway in the SMTC.

The Study Area for the EIS encompasses more than 156 square miles and is divided into a Western Section and an Eastern Section at a location common to all action alternatives (Figure 1). The division between sections occurs just east of 59th Avenue and south of Elliot Road.

Within the Western Section, three action alternatives are being considered for detailed study. These are the W59, W71, and W101 Alternatives. The W59 Alternative would connect to I-10 at 59th Avenue, while the W71 Alternative would connect at 71st Avenue. The W101 Alternative would connect to I-10 at the existing State Route (SR) 101L (Agua Fria Freeway)/I-10 system traffic interchange (TI) and has six associated options. The W101 Alternative options vary geographically among the Western (W), Central (C), and Eastern (E) Options and would vary geometrically based on a Partial Reconstruction (PR) or a Full Reconstruction (FR) of the system TI.

Improvements to I-10 (Papago Freeway) would occur for each Western Section action alternative (W59, W71, and W101). Improvements to SR 101L would occur for each option associated with the W101 Alternative.



Within the Eastern Section of the Study Area, one action alternative is being considered. The E1 Alternative would begin near Elliot Road and 59th Avenue and proceed to the southeast to Pecos Road, which it would follow to the east until connecting to I-10 (Maricopa Freeway) at the Pecos Road/I-10/SR 202L (Santan Freeway) system TI. The action alternatives and options are summarized in Table 1.

Table 1. Action Alternatives and Options

Section	Interstate 10 Connection	Action Alternative	Option – Broadway Road to Buckeye Road	Option – State Route 101L/ Interstate 10 Connection Reconstruction	Option Name
Western	59th Avenue	W59	— ^a	—	—
	71st Avenue	W71	—	—	—
	State Route 101L	W101	Western	Partial Reconstruction	W101WPR
				Full Reconstruction	W101WFR
			Central	Partial Reconstruction	W101CPR
				Full Reconstruction	W101CFR
			Eastern	Partial Reconstruction	W101EPR
				Full Reconstruction	W101EFR
Eastern	Pecos Road	E1	—	—	—

^a not applicable

The No-Action Alternative is being considered for the entire Study Area.

Purpose and Need

An analysis of population trends, land use plans, and travel demand shows that a considerable traffic problem in the Phoenix metropolitan area is projected for the future, resulting in the need for a new freeway in the SMTA. This traffic problem is likely to worsen if plans are not made to accommodate the regional travel anticipated. The purpose of a freeway within the SMTA is to support a solution to traffic congestion. Between the early 1950s and the mid-1990s, the metropolitan area grew by over 500 percent, compared with approximately 70 percent for the United States as a whole (MAG 2001). From 1980 to 2005, the Maricopa County population more than doubled, from 1.5 million to 3.7 million. The MAG region has been one of the fastest-growing metropolitan areas in the United States; Phoenix is now the fifth-largest city in the country, and the region ranks as the 12th-largest metropolitan area in the country.

Travel demand and vehicle miles driven in the metropolitan area are expected to increase at a faster rate than the population. MAG projections (conducted in collaboration with the Arizona Department of Economic Security) indicate Maricopa County's population will increase from 3.7 million in 2005 to 6.5 million in 2035 (MAG 2009). It is projected that in the next 25 years, daily vehicle miles traveled will increase from 101 million to 185 million.

Even with anticipated improvements in light rail service, bus service, trip reduction programs, and existing roads and freeways, vehicle traffic volumes are expected to exceed the capacity of Phoenix metropolitan area streets and highways by as much as 11 percent in 2035. A freeway within the SMTC would accommodate approximately 6 percentage points of the 11 percent of the unmet travel demand and would be part of an overall traffic solution.

Initial Site Assessment

This corridor-level Initial Site Assessment (ISA) documents potential hazardous materials release issues located along the corridors with the potential to negatively affect the subsurface. The goals of the ISA are to (1) establish existing conditions as an information baseline for site acquisition “due diligence” (Comprehensive Environmental Response, Compensation, and Liability Act [CERCLA] liability protection) and (2) identify the possible location of suspected hazardous materials that may have been released to the subsurface. If these hazardous materials are present in concentrations above regulatory action levels and are encountered during construction, they may pose health risks to workers and the public, and/or disposal liabilities for ADOT. This ISA will present a determination of whether further investigation is warranted regarding the presence or absence of regulated hazardous materials at suspect locations. If additional investigation were to be required, it may be conducted in the form of a site-specific ISA, a Preliminary Site Investigation (PSI), or during construction within the requirements of an identified process known as environmental construction monitoring (ECM).

The field investigation portion of this ISA was performed between January 13 and January 22, 2009. The investigative methods generally conform to the ASTM International (ASTM) E1527 - 05 guidance document for the preparation of ISAs. The information presented in this Executive Summary is a synopsis, and the reader should refer to the other sections of this report for complete and detailed information.

Initial Site Assessment Findings

Study Area Physical Setting

The topography of the Study Area is dominated by the presence of the Salt and Gila rivers and the South Mountains. The elevation ranges from approximately 2,400 feet at the crest of the South Mountains to 950 feet above mean sea level at the confluence of the Salt and Gila rivers. The physical setting of the Western Section of the Study Area is relatively flat, sloping gently to the southwest. South of the Salt River, the topography also is relatively flat, sloping gently to the northwest toward the Salt River or to the southwest toward the Gila River. The topography within the Eastern Section of the Study Area is variable in elevation, traversing the low foothills of the South Mountains. Geologically, the Study Area is highly variable. The mountains surrounding the Study Area are composed of a complex of volcanic, granitic, metamorphic, and sedimentary rock. The valleys are characterized by permeable alluvial and fluvial sediments that are thousands of feet thick in the central part of the basin. Surface drainage and groundwater flow are also variable and depend on local geologic conditions and surface slope. Depth to

groundwater within the Study Area varies by location and seasonal influences, and may extend to depths ranging from 20 feet to several hundred feet below grade.

Current Development Characteristics

Development in the Study Area varies. Most of the Western Section of the Study Area is rural, but commercial or industrial development exists in urbanizing areas (generally between Lower Buckeye Road north to I-10, and 99th Avenue east to 51st Avenue). The Eastern Section of the Study Area is primarily residential or undeveloped.

Historic Development Characteristics

Land use in the Western Section of the Study Area was primarily agricultural prior to the 1960s. From the 1960s to the mid-1980s, the Western Section of the Study Area included agricultural land and livestock facilities. Land use in the Eastern Section of the Study Area was undeveloped or agricultural prior to residential development in the mid-1990s. Aerial photographs dating from the present back to 1957 were used for historic development analysis.

Summary of Assessment Results

- ▶ **E1 Alternative** – No hazardous materials issues were noted.
- ▶ **W59 Alternative** – Hazardous materials issues were noted at eight properties located along the corridor. Specific sites of concern are bulk fueling terminals, oil refining facilities, manufacturing facilities, and a Water Quality Assurance Revolving Fund (WQARF) site. Contaminants of concern (COCs) for the identified recognized environmental conditions (RECs) include, but are not limited to, petroleum constituents, heavy oil and grease, heavy metals, and other industrial chemicals specific to identified manufacturing activities.
- ▶ **W71 Alternative** – Hazardous materials issues were noted at eight properties located along the corridor. Specific sites of concern include service stations, chemical manufacturing/storage facilities, and a WQARF site. COCs for the identified RECs include, but are not limited to, petroleum constituents and industrial chemicals specific to identified manufacturing activities.
- ▶ **W101 Alternative** – Hazardous materials issues were noted at six properties located along the corridor. Specific sites of concern include current and future service stations and sites of accidental releases of chemicals. Potential COCs for the identified RECs include, but are not limited to, petroleum constituents and agricultural chemicals.

The following statement is required by ASTM E1527 - 05 as a positive declaration of whether RECs were found:

HDR Engineering, Inc. (HDR), has performed a Phase I Environmental Site Assessment/ISA in general conformance with the scope and limitations of ASTM E1527 - 05 of the Study Area (as defined elsewhere in this report). Any exceptions to or deletions from these practices are described in the report. This report has revealed evidence of RECs in connection with the Study Area corridors.

Initial Site Assessment Recommendation

The findings are the result of investigative procedures outlined in the *Initial Site Assessment Methodology* section. These findings should be reviewed within the context of the limitations outlined in the *Limitations* section.

It is recommended that further investigation should be performed in the form of specific ISAs at the identified sites prior to property acquisition. Additional studies could also include PSIs or, during construction, an identified process known as ECM.

2. Introduction

A Phase I Environmental Site Assessment/ISA was performed for four action alternatives, with options, within the Study Area in Maricopa County, Arizona. The action alternatives are referred as the E1, W59, W71, and W101 Alternatives. The E1 Alternative is located in the Eastern Section of the Study Area and would connect with I-10 (Maricopa Freeway) at the Pecos Road/SR 202L TI.

In the Western Section, the W59 Alternative would connect to I-10 (Papago Freeway) at 59th Avenue, while the W71 Alternative would connect at 71st Avenue. The W101 Alternative would connect to I-10 at the existing SR 101L/I-10 system TI and has three associated options that vary geographically.

Purpose and Scope of Investigation

This ISA documents potential hazardous materials release issues within the Study Area and, specifically, along the action alternatives. The goals of the ISA are to (1) establish existing conditions as a baseline of information for site acquisition “due diligence” and (2) identify the possible location of suspected hazardous materials that may have been released to the subsurface. If these hazardous materials are present in concentrations above regulatory action levels and are encountered during construction, they may pose health risks to workers and/or liabilities for ADOT.

This ISA presents a determination of whether further investigation is warranted to determine the presence or absence of regulated hazardous materials at suspect locations. If additional investigation were to be required, it may be conducted in the form of site-specific ISAs. Additional studies would take place as PSIs or, during construction, as an identified process known as ECM.

The scope of the ISA included the following tasks:

- ▶ review of published documentation
- ▶ review of public records, documents, and engineering plans (if available and applicable)
- ▶ review of local, state, and federal environmental files pertaining to known regulated environmental sites within the Study Area
- ▶ review of previous versions of the *Hazardous Materials Report* (Versions 1.0 through 4.0, 2003–2007)
- ▶ physical inspection and documentation of the Study Area by qualified environmental professionals (as defined by ASTM E1527 - 05)
- ▶ performance of limited interviews with regulatory agency representatives

Initial Site Assessment Methodology

A relative risk ranking system that includes several investigation elements was employed in preparing the ISA. Each element of the investigation process uses a different set of data sources to assess the risk of hazardous materials being present in association with a specific site or location.

The ISA was designed to generally comply with the level of documentation recommended in the ASTM standard (ASTM E1527 - 05) for the performance of ISAs. Deviations from the ASTM standard included deletion of certain records sources determined to be inapplicable or of limited value to the specific needs of this project. Interviews also were conducted with specific site property owners or business operators.

Four primary activities taken from ASTM guidance (conforming to the U.S. Environmental Protection Agency's [EPA's] All Appropriate Inquiry [AAI] requirements) were applied: (1) records review, (2) site reconnaissance, (3) interviews (limited to regulatory officials and select sources), and (4) report preparation.

Once the elements of the investigation process were completed, sites were categorized using a subjective risk ranking system, classifying the sites as low-risk, moderate-risk, or high-risk. The following paragraphs provide general descriptions of each category.

Low-risk sites are those having few indications of potential for release of hazardous materials. On some occasions, sites that have had a hazardous materials issue in the past but have been remediated with approval of the local state environmental agency (or EPA) may qualify as low-risk. Examples of low-risk sites include undeveloped or agricultural property, residential property, or benign commercial properties such as office buildings, warehouses, distribution facilities, or municipal facilities with no listed violation.

Moderate-risk sites are those having some indications of possible hazardous materials issues. A moderate-risk site may appear on a database as having a permit to handle hazardous materials, but has recorded no violations to date. Another way that a site could be interpreted as a moderate risk would be if the environmental records search indicated no listing, but the site is an auto repair facility with visible surface staining. Examples of moderate-risk sites include auto repair garages, welding shops, or manufacturing facilities with minor listings in the environmental database.

High-risk sites are those with high potential for releasing hazardous materials to the soil or groundwater, or have a recorded release issue. Examples of high-risk sites include current service stations (CSSs), bulk fueling terminals, sites listed in the environmental database, or a known release that has not been remediated.

Sites are assessed for both on-site and off-site risk for contamination. On-site contamination is considered to be releases to soil and/or groundwater that are limited laterally to within the boundaries of the source property. Off-site contamination is considered to be likely releases that have exceeded the boundary of the source property.

Limitations

This ISA has been prepared for use by ADOT. The information presented in this report is based on the project scope of work, which included file reviews, limited interviews, and a site reconnaissance by qualified environmental professionals. HDR has relied on information provided by others in its description of historic conditions and its review of regulatory databases and files. However, HDR makes no warranties or guarantees regarding the accuracy or completeness of the information provided or compiled by others.

No ISA can completely eliminate uncertainty regarding the potential for RECs associated with a property. This ISA is intended to reduce, but not eliminate, uncertainty regarding the presence of RECs. Site contamination that was not identified during this ISA is possible, but cannot be adequately assessed without additional research beyond the stated scope of work. Further evaluation of these types of risks could include subsurface exploration, sampling, and/or other forms of testing.

3. Description of Project Area

Study Area Development Characteristics

Development in the Study Area varies. Most of the Western Section is rural and sparsely developed, but commercial or industrial development is present generally from Lower Buckeye Road north to I-10, and from 99th Avenue east to 51st Avenue. The Eastern Section is primarily residential or undeveloped. Land use in the Western Section was primarily agricultural prior to the 1960s. From the 1960s to the mid-1980s, the Western Section included agricultural land and livestock facilities. Land use in the Eastern Section was undeveloped or agricultural prior to residential development in the mid-1990s. Aerial photographs dating from the present back to 1957 were used for historic development analysis.

Area Geology and Hydrogeology

Topography within each specific project corridor is characterized by broad valleys between north-trending mountains of the Basin and Range physiographic province. The valley is relatively flat, but rises gradually to the north and west toward the White Tanks Mountains. Alluvium in the broad basins is generally underlain by thick sequences of coarse gravel, sand, and silt. Deep alluvial basin fill potentially has been subject to agricultural, industrial, and residential modification (Reynolds and Skotnicki 1993). Elevations within the corridor range from approximately 890 feet to 1,065 feet above ground surface. Surface drainage trends to the southwest, toward the Gila and Salt rivers.

Drainage

Surface flow in the northern section of the Study Area is primarily toward the southwest into the Salt River (see Figure 1). The Salt River runs to the west-southwest through the Study Area from 43rd Avenue, south of Lower Buckeye Road, to 107th Avenue, south of Southern Avenue. Areas directly south of the Salt River drain to the north into the riverbed. More generally, south of the Salt River, surface water flows to the west from the South Mountains into the Gila River. The drainage from the South Mountains flows generally to the south toward the Gila River. The Gila River runs to the northwest through the Gila River Indian Community until it meets the Salt River southwest of Southern and 115th avenues.

Groundwater

Groundwater is reported to be present from 50 to 100 feet below ground surface (bgs) throughout the northern section of the Study Area (Arizona Department of Water Resources [ADWR] 1999a). The depth to groundwater in the southern section of the Study Area is reported to be between 150 and 200 feet bgs (ADWR 1999a, 1999b). The groundwater becomes shallower, between 50 and 100 feet bgs, farther south (ADWR 1999a, 1999b). Groundwater across the corridor generally flows to the west (ADWR 1999a; Thomsen and Baldys 1985). Direction of groundwater flow trends toward the southwest; however, groundwater flow direction is largely influenced by pumping from multiple domestic, municipal, irrigation, and remediation wells in the Study Area.

4. Environmental Database and Historic Information Source Review

The 2006 ASTM standard (E1527 - 05) requires a review of the regulatory and site use history of a subject site and surrounding properties. This requirement was met by using an automated database search service and reviewing selected historic information sources. The following sections describe the results of the environmental database and historic information source review.

Federal and State Database Search Results

Environmental Data Resources Inc. (EDR) of Southport, Connecticut, was subcontracted to perform an environmental records search of federal, state, and local files for sites located in the Study Area. ASTM guidance defines specific radii of concern for different databases, ranging up to a distance of 1 mile from the centerline of each individual corridor. The EDR information was received on January 9, 2009 (for the E1, W101, W71, and W59 Alternatives), and on April 7, 2011 (for the updated W59 Alternative, which was shifted near Dobbins Road).

A site-by-site analysis of the environmental database listings is included in the Site Data Forms in Appendix A.

The EDR records search reports—including a full list of databases searched and their respective radii and a full list of acronyms used for the various databases and regulatory agencies—are provided in Appendix B. The listings include facilities that have environmental histories ranging from active Superfund sites to service stations.

The EDR report also includes “orphan” sites, or sites with insufficient address information for mapping. The orphan sites list for each corridor was reviewed and the data were correlated to sites identified during the site reconnaissance. Where an orphan listing corresponds to a site within the corridor, the specific corridor link in EDR’s database was reviewed, and the orphan site number is recorded on the Site Data Form.

Summary of Sites of Concern for the E1 Alternative

No sites of concern were listed within the E1 Alternative corridor.

Summary of Sites of Concern for the W59 Alternative

Table 2 displays the results for any listed facilities and sites of concern for the W59 Alternative. Two hundred and twelve site listings were found in W59 Alternative corridor, corresponding to 193 sites identified by EDR (due to multiple listings). The table lists 33 records of potential concern, but only seven distinctive sites actually occur; the 33 count arises from sites listed in multiple databases. Note that one additional site of concern was identified through the field reconnaissance, and one WQARF site was identified.

Table 2. Summary of Results for the W59 Alternative

Database	Description	Facilities listed	Sites of concern
Federal			
NPL	The National Priorities List (NPL) is EPA's database of uncontrolled or abandoned hazardous waste facilities listed for priority remedial actions under the Superfund program.	0	0
Delisted NPL	The National Oil and Hazardous Substances Pollution Contingency Plan (NCP) established the criteria that EPA uses to delete sites from the NPL.	0	0
CERCLIS/ NFRAP	The Comprehensive Environmental Response, Compensation, and Liability Information System (CERCLIS) database is a compilation of facilities that EPA has investigated or is currently investigating for a release or threatened release of hazardous substances pursuant to CERCLA of 1980. No Further Remedial Action Planned (NFRAP) refers to facilities that have been removed and archived from its inventory of CERCLA sites.	7	2
RCRA CORRACTS/ TSD	EPA maintains a database of Resource Conservation and Recovery Act (RCRA) facilities associated with treatment, storage, and disposal (TSD) of hazardous materials that are undergoing "corrective action." A corrective action order is issued when a release of hazardous waste or constituents into the environment from a RCRA facility has occurred.	2	1
RCRA Non- CORRACTS/ TSD	The RCRA Non-CORRACTS/TSD Database is an EPA compilation of facilities that report storage, transportation, treatment, or disposal of hazardous waste. Unlike the RCRA CORRACTS/TSD database, the RCRA Non-CORRACTS/TSD database does not include RCRA facilities where corrective action is required.	0	0
RCRA INFO	The RCRA INFO database, maintained by EPA, lists facilities that generate hazardous waste as part of their normal business practices. Generators are listed as large, small, or conditionally exempt. Large-quantity generators (LQG) produce at least 1,000 kilograms (kg)/month of nonacutely hazardous waste or 1 kg/month of acutely hazardous waste. Small-quantity generators (SQG) produce 100 to 1,000 kg/month of nonacutely hazardous waste. Conditionally exempt small-quantity generators (CESQG) generate less than 100 kg/month of nonacutely hazardous waste.	21	2
ERNS	Emergency Response Notification System (ERNS) records and stores information on reported releases of oil and hazardous substances.	0	0
HMIRS	Hazardous Materials Information Reporting System (HMIRS) contains hazardous material spill incidents reported to the U.S. Department of Transportation (USDOT).	11	1
US ENG Controls	A listing of sites with engineering controls in place.	0	0
US INST Controls	A listing of sites with institutional controls in place.	0	0
PADS	PCB Activity Database System (PADS) identifies generators, transporters, commercial storers, and/or brokers and disposers of PCBs who are required to notify EPA of such activities.	1	1

Table 2. Summary of Results for the W59 Alternative

Database	Description	Facilities listed	Sites of concern
RAATS	RCRA Administrative Action Tracking System (RAATS) contains records based on enforcement actions issued under RCRA pertaining to major violators and includes administrative and civil actions brought by the EPA.	0	0
MLTS	The Material Licensing Tracking System (MLTS) is maintained by the U.S. Nuclear Regulatory Commission (NRC) and contains a list of approximately 8,100 sites that possess or use radioactive materials and are subject to NRC licensing requirements.	0	0
TRIS	Toxic Chemical Release Inventory System (TRIS) identifies facilities that release toxic chemicals to the air, water, and land in reportable quantities under the Superfund Amendments and Reauthorization Act (SARA) Title III, Section 313.	3	1
FINDS	Facility Index System/Facility Registry System (FINDS) contains both facility information and “pointers” to other sources that contain further detail.	35	2
TSCA	Toxic Substances Control Act (TSCA) identifies manufacturers and importers of chemical substances included on the TSCA Chemical Substance Inventory list.	0	0
FTTS	Federal Insecticide, Fungicide, and Rodenticide Act (FIFRA)/Toxic Substances Control Act (TSCA) Tracking System: FTTS tracks administrative cases and pesticide enforcement actions and compliance activities related to FIFRA, TSCA, and the Emergency Planning and Community Right-to-Know Act (EPCRA).	1	1
State and Local			
SWF/LF State Landfill/ Historical Landfill	The Arizona Department of Environmental Quality (ADEQ) maintains a list of Solid Waste Facilities/Landfill Sites (SWF/LF), including active and inactive, permitted and nonpermitted solid waste disposal facilities.	1	0
SHWS (State Hazardous Waste List)	ADEQ’s Superfund Program List (SPL) is the state version of the federal CERCLIS list. Sites on the SPL list come from three sources: the WQARF list and potential sites WQARF list, the federal Superfund list (NPL), and U.S. Department of Defense sites that require Superfund oversight.	28	3
VCP Site Remediation Program	ADEQ’s Voluntary Cleanup Program (VCP) list includes all sites currently enrolled in the ADEQ Voluntary Cleanup Program. These sites are listed by site, not by Remediation Applicant (RA), because the RA often is not involved in the cleanup action.	1	0
State LUST	Leaking Underground Storage Tank (LUST) Site List – ADEQ provides a computer-generated database of the LUSTs within the specified area based on LUST incident reports and cleanup actions underway.	30	8
State UST	Underground Storage Tank (UST) Database – ADEQ provides a database of registered USTs within the specified area. This database may also include registered aboveground storage tanks (ASTs).	39	8
AZ Spills	ADEQ lists chemical spills and incidents referred to the Emergency Response Unit. This database is populated with reports from ERNS.	8	1
AZ AIRS	A listing of air permits and emissions information	1	0

Table 2. Summary of Results for the W59 Alternative

Database	Description	Facilities listed	Sites of concern
Brownfields	A brownfield site is an industrial or commercial project corridor that is abandoned, inactive, or underutilized, on which expansion or redevelopment is complicated because of the actual or perceived environmental contamination.	1	0
Dry Wells	A dry well is a bored, drilled, or driven shaft or hole whose depth is greater than its width and is designed and constructed specifically for the disposal of stormwater.	1	0
WWFAC	Statewide list of wastewater treatment facilities.	11	1
Indian Reservation	Indian reservation listing.	1	0
Aquifer	Aquifer protection permit.	2	1

Federal, State, and Local Records

To gather additional site-specific information regarding known contamination events at each facility, files from ADEQ were requested for specific sites of concern. The following sections summarize those file reviews.

Water Quality Assurance Revolving Fund Sites

WQARF sites are sites with an actual or potential impact on waters of the state caused by hazardous substance releases. One WQARF site has been identified within the Study Area boundary. This site is a regional issue. The West Van Buren WQARF Site is located in the western portion of Phoenix. The site is bounded approximately by McDowell Road to the north, 7th Avenue to the east, Buckeye Road to the south, and 75th Avenue to the west. In addition, a finger-shaped plume exists between 7th and 27th avenues between Buckeye and Lower Buckeye roads. The COCs in groundwater include tetrachloroethene (PCE); trichloroethene (TCE); 1,1-dichloroethane (1,1-DCA); cis-1,2-dichloroethene (cis-1,2-DCE); 1,1-dichloroethene (1,1-DCE); and chromium. COCs at the site may change as new data become available. Depth to groundwater ranges from 200 to 400 feet bgs.

The West Van Buren WQARF site is considered a site of potential concern.

Sites are numbered from north to south relative to their location on the corridor, with the site numbers indicating their number in the database. The eight sites of potential concern are:

UST/LUST Files

- ▶ Site 1 – Pilot Travel Center (CSS) was listed as a UST and LUST. The LUST cases were closed by the ADEQ Tank Programs Division in September 2005 and in January 2006.
- ▶ Site 2 – Petrostop #4 (bulk fueling facility). The USTs were removed in March 2000. It was also listed as a WWFAC.

Environmental Database and Historic Information Source Review

RCRA Generators

- ▶ Site 6 – Onyx Environmental Services was listed as a LQG with a variety of violations (spills, manifest and paperwork violations, etc.).
- ▶ Site 7 – San Joaquin Refining Company was listed as a nongenerator with various minor violations (manifest and paperwork).
- ▶ Site 8 – Mesa Oil Inc./Diamond Trucking was listed as a nongenerator with various minor violations (manifest and paperwork).
- ▶ Site 11 – Dolphin, Inc., was listed as a LQG with various violations (manifest and paperwork).

Field Reconnaissance

- ▶ Site 3 – Circle K (CSS) with underground fueling capabilities.

Water Quality Assurance Revolving Fund

- ▶ West Van Buren WQARF Site

Summary of Sites of Concern for the W71 Alternative

Table 3 displays the results for any listed facilities and sites of concern for the W71 Alternative, with 58 facilities listed in the W71 Alternative corridor. Of the sites identified by EDR, 7 sites of concern to the corridor are present. The table lists 12 sites of concern, but only 7 distinctive sites actually occur; the 12 count arises from appearances on multiple listings. An additional WQARF site was identified and is a site of concern.

Table 3. Summary of Results for the W71 Alternative

Database	Description	Facilities listed	Sites of concern
<i>Federal</i>			
NPL	NPL is EPA's database of uncontrolled or abandoned hazardous waste facilities that have been listed for priority remedial actions under the Superfund program.	0	0
Delisted NPL	NCP established the criteria that EPA uses to delete sites from NPL.	0	0
CERCLIS/ NFRAP	The CERCLIS database is a compilation of facilities that EPA has investigated or is currently investigating for a release or threatened release of hazardous substances pursuant to CERCLA of 1980. NFRAP refers to facilities that have been removed and archived from its inventory of CERCLA sites.	1	0
RCRA CORRACTS/ TSD	EPA maintains a database of RCRA facilities associated with TSD of hazardous materials that are undergoing "corrective action." A corrective action order is issued when a release of hazardous waste or constituents into the environment from a RCRA facility has occurred.	0	0

Table 3. Summary of Results for the W71 Alternative

Database	Description	Facilities listed	Sites of concern
RCRA Non-CORRACTS/TSD	The RCRA Non-CORRACTS/TSD Database is an EPA compilation of facilities that report storage, transportation, treatment, or disposal of hazardous waste. Unlike the RCRA CORRACTS/TSD database, the RCRA Non-CORRACTS/TSD database does not include RCRA facilities where corrective action is required.	0	0
RCRA INFO	The RCRA INFO database, maintained by EPA, lists facilities that generate hazardous waste as part of their normal business practices. Generators are listed as large, small, or conditionally exempt. LQGs produce at least 1,000 kg/month of nonacutely hazardous waste or 1 kg/month of acutely hazardous waste. SQGs produce 100 to 1,000 kg/month of nonacutely hazardous waste. CESQGs generate less than 100 kg/month of nonacutely hazardous waste.	3	1
ERNS	ERNS records and stores information on reported releases of oil and hazardous substances.	0	0
HMIRS	HMIRS contains hazardous material spill incidents reported to USDOT.	0	0
US ENG Controls	A listing of sites with engineering controls in place.	0	0
US INST Controls	A listing of sites with institutional controls in place.	0	0
PADS	PADS identifies generators, transporters, commercial storers, and/or brokers and disposers of PCBs who are required to notify EPA of such activities.	0	0
RAATS	RAATS contains records based on enforcement actions issued under RCRA pertaining to major violators and includes administrative and civil actions brought by EPA.	0	0
MLTS	MLTS is maintained by NRC and contains a list of approximately 8,100 sites that possess or use radioactive materials and are subject to NRC licensing requirements.	0	0
TRIS	TRIS identifies facilities that release toxic chemicals to the air, water, and land in reportable quantities under SARA Title III, Section 313.	0	0
FINDS	FINDS contains both facility information and “pointers” to other sources that contain further detail.	5	3
TSCA	TSCA identifies manufacturers and importers of chemical substances included on the TSCA Chemical Substance Inventory list.	0	0
FTTS	FIFRA/TSCA Tracking System: FTTS tracks administrative cases and pesticide enforcement actions and compliance activities related to FIFRA, TSCA, and EPCRA.	0	0
State and Local			
SWF/LF State Landfill/ Historical Landfill	ADEQ maintains a list of SWFs/LFs, including active and inactive, permitted and nonpermitted solid waste disposal facilities.	1	0

Table 3. Summary of Results for the W71 Alternative

Database	Description	Facilities listed	Sites of concern
SHWS State Hazardous Waste List	ADEQ's SPL is the state version of the federal CERCLIS list. Sites on the SPL list come from three sources: the WQARF list and potential sites WQARF list, the federal Superfund list (NPL), and U.S. Department of Defense sites that require Superfund oversight.	4	0
VCP Site Remediation Program	ADEQ's VCP list includes all sites currently enrolled in the ADEQ Voluntary Cleanup Program. These sites are listed by site, not by RA, because the RA often is not involved in the cleanup action.	0	0
State LUST	LUST Site List – ADEQ provides a computer-generated database of the LUSTs within the specified area based on LUST incident reports and cleanup actions underway.	3	1
State UST	UST Database – ADEQ provides a database of registered underground storage tanks within the specified area. This database may also include registered ASTs.	33	1
AZ Spills	ADEQ lists chemical spills and incidents referred to the Emergency Response Unit. This database is populated with reports from ERNS.	2	2
AZ AIRS	A listing of air permits and emissions information	0	0
Brownfields	A brownfield site is an industrial or commercial project corridor that is abandoned, inactive, or underutilized, on which expansion or redevelopment is complicated because of the actual or perceived environmental contamination.	0	0
Dry Wells	A dry well is a bored, drilled, or driven shaft or hole whose depth is greater than its width and is designed and constructed specifically for the disposal of stormwater.	0	0
WWFAC	Statewide list of wastewater treatment facilities.	4	3
Indian Reservation	Indian reservation listing.	1	0
Aquifer	Aquifer protection permit.	1	1

Federal, State, and Local Records

To gather additional site-specific information regarding known contamination events at each facility, files from ADEQ were requested for specific sites of concern. The following sections summarize those file reviews.

Water Quality Assurance Revolving Fund Sites

One WQARF site has been identified within the Study Area boundary. The West Van Buren WQARF Site is located in the western portion of Phoenix. The site is bounded approximately by McDowell Road to the north, 7th Avenue to the east, Buckeye Road to the south, and 75th Avenue to the west. In addition, a finger-shaped plume exists between 7th and 27th avenues between Buckeye and Lower Buckeye roads. The current COCs in groundwater include PCE; TCE; 1,1-DCA; cis-1,2-DCE; 1,1-DCE; and chromium. COCs at the site may change as new data become available. Depth of groundwater ranges from 200 to 400 feet bgs.

Environmental Database and Historic Information Source Review

The West Van Buren WQARF site is considered a site of potential concern.

Sites are numbered from north to south relative to their location on the corridor, with the site numbers indicating their number in the database. The eight sites of potential concern are:

UST/LUST Files

- ▶ Site 1 – ARCO #5522 (CSS) was listed as a UST.
- ▶ Site 4 – Flying J (CSS) was listed as a UST.
- ▶ Site 6 – Danny’s Truck Stop (CSS) was listed as a UST.
- ▶ Site 12 – Con-way Western Express was listed as a RCRA Nongenerator with no major violations. It was also listed as an unknown UST status.
- ▶ Site 19 – Henry’s Choice (former service station) was listed as a UST (removed in 1990).

RCRA Generators

- ▶ Site 15 – IDT (Daystar Products International) was listed as a RCRA Nongenerator with no major violations.

Spills

- ▶ Site 8 – Release of an unknown quantity of an unknown liquid at the intersection of 71st Avenue and Van Buren Street.

Water Quality Assurance Revolving Fund

- ▶ West Van Buren WQARF site

Summary of Sites of Concern for the W101 Alternative

Table 4 displays the results for any listed facilities and sites of concern for the W101 Alternative, with 70 facilities listed in the W101 Alternative corridor. Of the sites identified by EDR, 6 sites of concern to the corridor are present. The table lists 16 sites of concern, but only 6 distinctive sites actually occur; the 16 count arises from appearances on multiple listings.

Table 4. Summary of Results for the W101 Alternative

Database	Description	Facilities listed	Sites of concern
<i>Federal</i>			
NPL	NPL is EPA’s database of uncontrolled or abandoned hazardous waste facilities that have been listed for priority remedial actions under the Superfund program.	0	0
Delisted NPL	NCP established criteria that EPA uses to delete sites from NPL.	0	0

Table 4. Summary of Results for the W101 Alternative

Database	Description	Facilities listed	Sites of concern
CERCLIS/ NFRAP	The CERCLIS database is a compilation of facilities that EPA has investigated or is currently investigating for a release or threatened release of hazardous substances pursuant to CERCLA of 1980. NFRAP refers to facilities that have been removed and archived from its inventory of CERCLA sites.	1	0
RCRA CORRACTS/ TSD	EPA maintains a database of RCRA facilities associated with TSD of hazardous materials that are undergoing “corrective action.” A corrective action order is issued when a release of hazardous waste or constituents into the environment from a RCRA facility has occurred.	0	0
RCRA Non- CORRACTS/ TSD	The RCRA Non-CORRACTS/TSD Database is an EPA compilation of facilities that report storage, transportation, treatment, or disposal of hazardous waste. Unlike the RCRA CORRACTS/TSD database, the RCRA Non-CORRACTS/TSD database does not include RCRA facilities where corrective action is required.	0	0
RCRA INFO	The RCRA INFO database, maintained by EPA, lists facilities that generate hazardous waste as part of their normal business practices. Generators are listed as large, small, or conditionally exempt. LQGs produce at least 1,000 kg/month of nonacutely hazardous waste or 1 kg/month of acutely hazardous waste. SQGs produce 100 to 1,000 kg/month of nonacutely hazardous waste. CESQGs generate less than 100 kg/month of nonacutely hazardous waste.	4	2
ERNS	ERNS records and stores information on reported releases of oil and hazardous substances.	6	0
HMIRS	HMIRS contains hazardous material spill incidents reported to USDOT.	0	0
US ENG Controls	A listing of sites with engineering controls in place.	0	0
US INST Controls	A listing of sites with institutional controls in place.	0	0
PADS	PADS identifies generators, transporters, commercial storers, and/or brokers and disposers of PCBs who are required to notify EPA of such activities.	0	0
RAATS	RAATS contains records based on enforcement actions issued under RCRA pertaining to major violators and includes administrative and civil actions brought by EPA.	0	0
MLTS	MLTS is maintained by NRC and contains a list of approximately 8,100 sites that possess or use radioactive materials and are subject to NRC licensing requirements.	0	0
TRIS	TRIS identifies facilities that release toxic chemicals to the air, water, and land in reportable quantities under SARA Title III, Section 313.	1	0
FINDS	FINDS contains both facility information and “pointers” to other sources that contain further detail.	19	3
TSCA	TSCA identifies manufacturers and importers of chemical substances included on the TSCA Chemical Substance Inventory list.	0	0

Table 4. Summary of Results for the W101 Alternative

Database	Description	Facilities listed	Sites of concern
FTTS	FIFRA/TSCA Tracking System: FTTS tracks administrative cases and pesticide enforcement actions and compliance activities related to FIFRA, TSCA, and EPCRA.	3	0
State and Local			
SWF/LF State Landfill/ Historical Landfill	ADEQ maintains a list of SWFs/LFs, including active and inactive, permitted and nonpermitted solid waste disposal facilities.	2	0
SHWS State Hazardous Waste List	ADEQ's SPL is the state version of the federal CERCLIS list. Sites on the SPL list come from three sources: the WQARF list and potential sites WQARF list, the federal Superfund list (NPL), and U.S. Department of Defense sites that require Superfund oversight.	2	0
VCP Site Remediation Program	ADEQ's VCP list includes all sites currently enrolled in the ADEQ Voluntary Cleanup Program. These sites are listed by site, not by RA, because the RA often is not involved in the cleanup action.	0	0
State LUST	LUST Site List – ADEQ provides a computer-generated database of the LUSTs within the specified area based on LUST incident reports and cleanup actions underway.	5	1
State UST	UST Database – ADEQ provides a database of registered underground storage tanks within the specified area. This database may also include registered ASTs.	10	4
AZ Spills	ADEQ lists chemical spills and incidents referred to the Emergency Response Unit. This database is populated with reports from ERNS.	6	2
AZ AIRS	A listing of air permits and emissions information	0	0
Brownfields	A brownfield site is an industrial or commercial project corridor that is abandoned, inactive, or underutilized, on which expansion or redevelopment is complicated because of the actual or perceived environmental contamination.	0	0
Dry Wells	A dry well is a bored, drilled, or driven shaft or hole whose depth is greater than its width and is designed and constructed specifically for the disposal of stormwater.	0	0
WWFAC	Statewide list of wastewater treatment facilities.	8	3
Indian Reservation	Indian reservation listing.	1	0
Aquifer	Aquifer protection permit.	2	1

State and Local Records

The six sites of potential concern are:

UST/LUST Files

- Site 1 – SuperStar Chevron (CSS) was listed as a UST.
- Site 4 – Pilot Travel Center (CSS) was listed as a UST.

- ▶ Site 6 – Quiktrip (CSS) was listed as a UST.
- ▶ Site 8 – Tolleson Union High School was listed as a LUST. The case was closed in April 2008.

Spills

- ▶ Site 12 – Release of 30 gallons of diesel at intersection of 99th Avenue and Buckeye Road.
- ▶ Site 16 – Release of chemicals at the City of Phoenix Wastewater Treatment Plant.

Historical Source Research Results

This ISA includes a review of a variety of historical data sources depending on the applicability of the data to the Study Area. The objective of reviewing historical use information is to develop a history of previous land uses in the vicinity of the Study Area and to assess these uses for potential hazardous materials impacts that may affect the Study Area. Those historical sources that were readily available and reviewable and likely to provide useful information were reviewed for this ISA.

Fire Insurance Maps

Fire insurance maps were produced by private fire insurance companies for decades to indicate site development features relative to fire risk. Fire insurance maps prepared before World War II provide excellent information regarding site use and potential hazardous materials issues, and are often the only such source of this kind of information for that time period. Fire insurance maps were searched for each of the action alternatives. Map coverage did not include any of the action alternatives.

City Directory Information

City directories are a useful source of historic land use information as a guidepost for land use by facility name. A facility's name sometimes indicates a potential hazardous waste presence, based on the facility type (e.g., Bob's Chevron was a service station). Cole's Cross Reference Directories for addresses located within the footprint of each action alternative were researched on January 15, 21, and 22, 2009, at the Phoenix Public Library, Special Collections. Fifteen city directories were reviewed for the years between 1937 and 2009 (1937, 1948, 1957, 1958, 1963, 1968, 1973, 1978, 1983, 1988, 1993, 1998, 2003, 2008, and 2009). A table of city directory information is presented in Appendix C.

Historical Aerial Photographs

Historical aerial photographs are used to review former building configurations and inferred property uses as another factor for determining hazardous waste issues. Aerial photography from 1957 through 2007 (Rupp) indicated that the northern portion of the Western Section (from Van Buren Street north to I-10) was the oldest developed portion of the Study Area, particularly along Van Buren Street. The remainder of the Western Section (south of Van Buren Street) has been primarily agricultural in nature. Since 1987, the majority of land in the central section of the Study Area has been residential, agricultural, and undeveloped. The Eastern Section of the Study Area was largely agricultural with some residential areas to the north. To the south of the Study Area was largely undeveloped land. Photographs for the individual action alternative locations varied in scale and clarity and were taken from different altitudes, but

provided valuable information for this study. Information relating to observed features for the action alternatives is presented below.

E1 Alternative

- ▶ 1957 – The general vicinity was undeveloped or agricultural.
- ▶ 1981 – The general vicinity was undeveloped or agricultural. The western end of the action alternative showed residential development beginning.
- ▶ 1996 – Residential development in the eastern portion of Ahwatukee Foothills Village had begun.
- ▶ 2007 – Development in the general vicinity of the action alternative was consistent with current development.

W59 Alternative

- ▶ 1957 – The general vicinity was undeveloped or agricultural.
- ▶ 1970 – Development along Van Buren Street included the petroleum tank farm, located between 53rd and 51st avenues. I-10 did not yet exist in this portion of the Study Area. The area south of Lower Buckeye Road was primarily undeveloped and agricultural. Development was beginning north of Buckeye Road to McDowell Road.
- ▶ 1979 – I-10 did not yet exist in this portion of the Study Area; however, development along Van Buren Street was primarily industrial and commercial. Commercial development was shown to be increasing from Lower Buckeye Road north to McDowell Road between 51st and 59th avenues.
- ▶ 1989 – I-10 did exist in this portion of the Study Area; development along the corridor north of Lower Buckeye Road was increasing. Development south of Lower Buckeye Road remained largely residential and agricultural, including several commercial animal feeding operations.
- ▶ 1996 – The tank farm was in its current configuration; development along the corridor was increasing.
- ▶ 2007 – Development within the corridor was similar to current development.

W71 Alternative

- ▶ 1957 – The general vicinity was undeveloped or agricultural.
- ▶ 1970 – Development within the area was primarily agricultural. The Roosevelt Irrigation District Canal and the railroad tracks were present. Sand and gravel operations were located along the Salt River.
- ▶ 1979 – I-10 did not yet exist in this portion of the Study Area.
- ▶ 1989 – Development within the area was primarily agricultural, except for new residential construction north of Van Buren Street.
- ▶ 1996 to 2007 – Development within the corridor was similar to current development.

W101 Alternative

- ▶ 1957 – The general vicinity was undeveloped or agricultural.
- ▶ 1970 to 1979 – I-10 did not yet exist in this portion of the Study Area.
- ▶ 1989 – Development within the area was primarily agricultural; the wastewater treatment facilities were not present.
- ▶ 1996 to 2007 – Development within the corridor was similar to current development.

Historical Topographic Maps

Topographic maps were reviewed for the general topography, drainage, and groundwater flows in the Study Area. Aerial photographs were reviewed for the current zoning and land uses within the Study Area (Landiscor 2007). Historical aerial photographs and topographic maps were reviewed to determine general patterns of development within the corridor. Maps reviewed were the U.S. Geological Survey 7.5-minute series topographic maps for Tolleson, Fowler, Laveen, Avondale SE, Montezuma Peak, Guadalupe, Lone Butte, and Pima Butte quadrangles. The original map creation dates ranged from 1952 to 1957, with photo revisions dating from 1967 to 1982.

The original topographic maps indicate that development was underway in the northern section of the corridor by the late 1950s. Several oil tanks and various buildings were shown on the northeastern corner of 51st Avenue and Buckeye Road during this time period. In general, the transportation structures noted are light-duty roads and secondary highways. Development was noted in towns throughout the northern and central sections of the corridor by the 1950s. Photo revisions indicate an increase in the number of buildings in the towns of Fowler, Tolleson, Santa Maria, Laveen, Komatke, and Gila Crossing by the 1980s. Other specific points of interest were noted in the photo revisions:

- ▶ development of the City of Phoenix Wastewater Treatment Plant between 91st and 83rd avenues just north of the Salt River
- ▶ a sewage disposal area west of 91st Avenue between Buckeye and Lower Buckeye roads
- ▶ a large increase in the number of aboveground tanks and buildings in the area bordered by 67th Avenue to the west, Van Buren Street to the north, 43rd Avenue to the east, and Buckeye Road to the south
- ▶ west of I-10, the formation of a gravel pit that is now part of Firebird Lake (at Firebird International Raceway)

Environmental Liens and Additional Information

No information regarding the chain-of-title ownership history or environmental liens recorded against the project corridor alternatives was provided for review. Environmental lien searches were not part of the scope of work for this project and were not conducted. Environmental lien reviews should be included as part of the scope of work for any future site-specific Phase I investigations.

5. Site Reconnaissance Summaries

A site reconnaissance provides assessors site-specific, current information that would otherwise not be available through a records review or aerial photography review alone. Interviews with persons familiar with individual sites provide detailed information about the physical attributes and history of individual properties within a given area.

Site Reconnaissance Results

A thorough site reconnaissance of the project area is a critical component of the ASTM ISA scope of work. A site reconnaissance of the Study Area was performed beginning on January 13 and continuing until January 22, 2009. Weather conditions were generally sunny and clear. The inspections included a reconnaissance of the Study Area by car conducted by two environmental professionals and photographic documentation of the Study Area.

During the site reconnaissance, the assessors viewed the Study Area for indicators of potential environmental impacts. Indicators may include the presence of distressed vegetation, illegal disposal of household or construction waste, or the presence of pits, ponds, or lagoons. The assessors also observed area development characteristics for previous industrial, mining, and/or landfill activities.

HDR performed individual reconnaissance of approximately 60 separate sites of concern, and many more sites that were assessed and dropped from further consideration because of their low-risk characteristics or location more than 1/8 mile from the proposed action alternative footprint.

The Site Data Forms in Appendix A include several types of data collected as a result of the site reconnaissance. Site name and address, EDR site tag number, HDR site tag number, observations of the environmental professionals, EDR's listing information, a ground photograph, an aerial photograph, and HDR's assessment of the on- and off-site contamination risk level are included.

Figures 2a through 4b include tables listing the site facility names and addresses identified during site reconnaissance for the W59, W71, and W101 Alternatives. The site operations and hazardous material issues are ranked by their potential for on- and off-site impacts. Sites with high and medium potential risks of impacts are considered sites of concern.

Summary of Sites – Western Section

Figures 2a and 2b present the sites of concern identified for the W59 Alternative. Figures 3a and 3b present the sites of concern identified for the W71 Alternative. Figures 4a and 4b present the sites of concern identified for the W101 Alternative.

Summary of Sites – Eastern Section

No sites of concern were identified for the E1 Alternative.

South Mountain Transportation Corridor – Draft Initial Site Assessment



Figure 3a. W71 Alternative Corridor

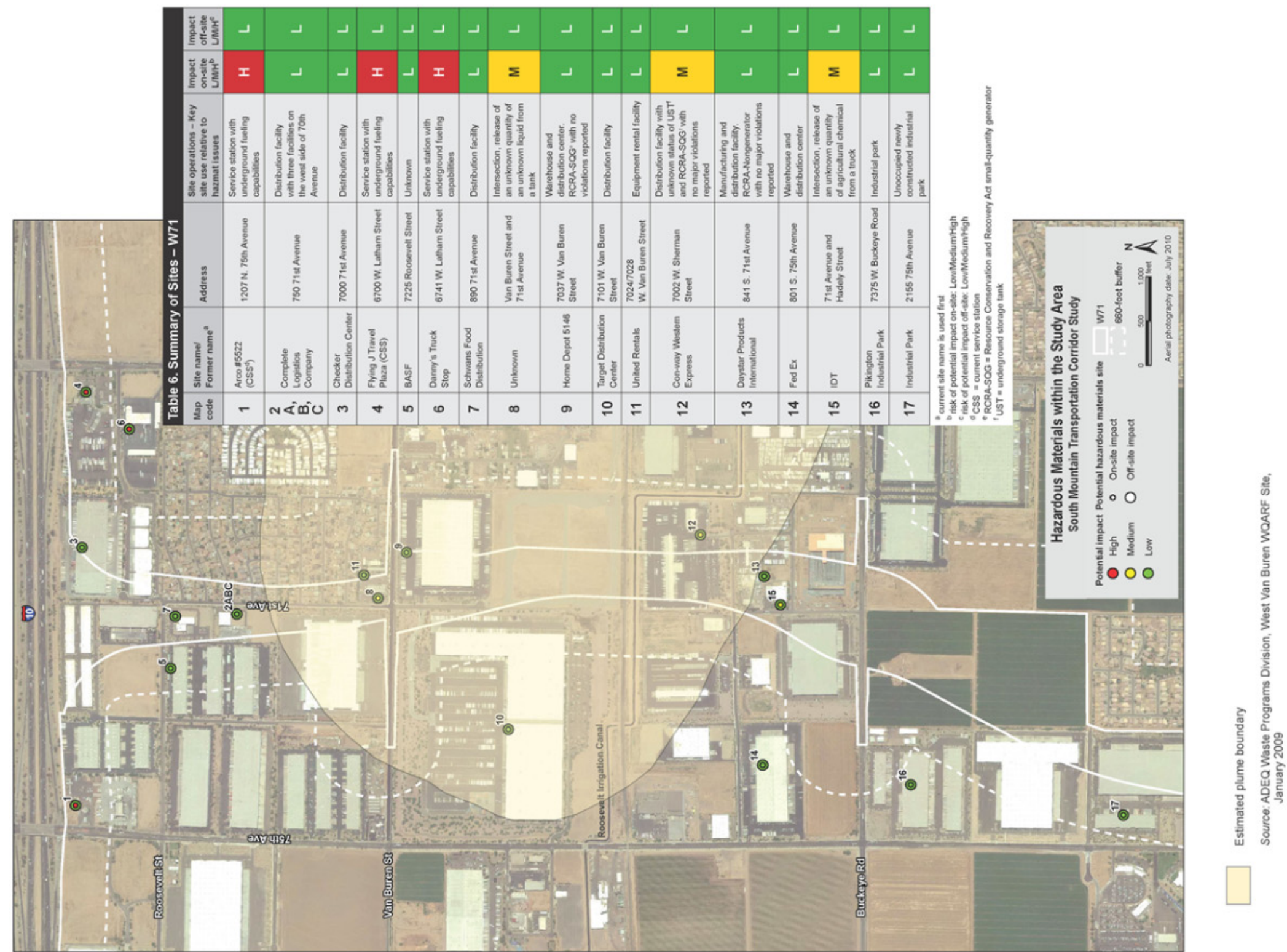


Figure 3b. W71 Alternative Corridor (continued)

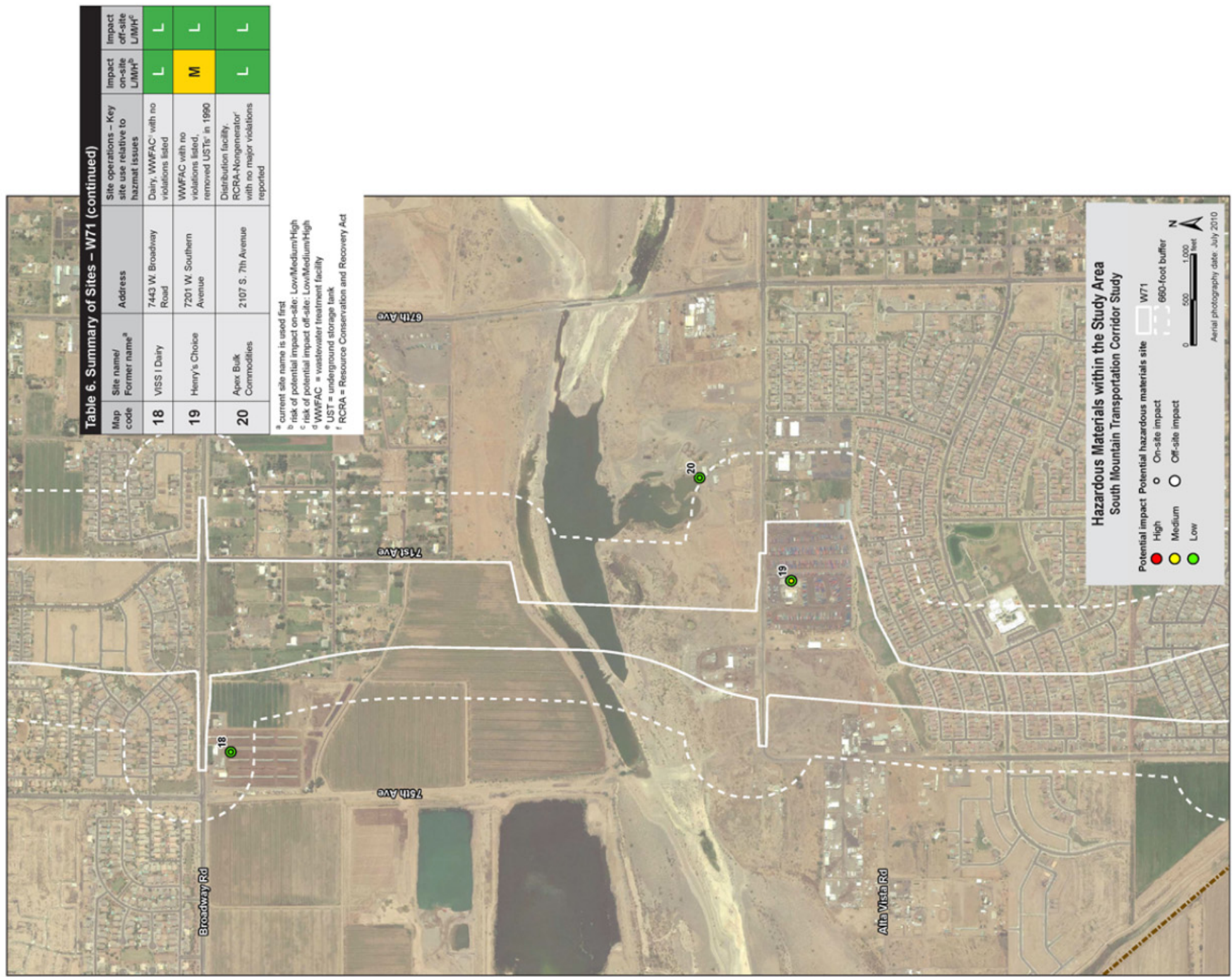


Figure 4a. W101 Alternative Corridor

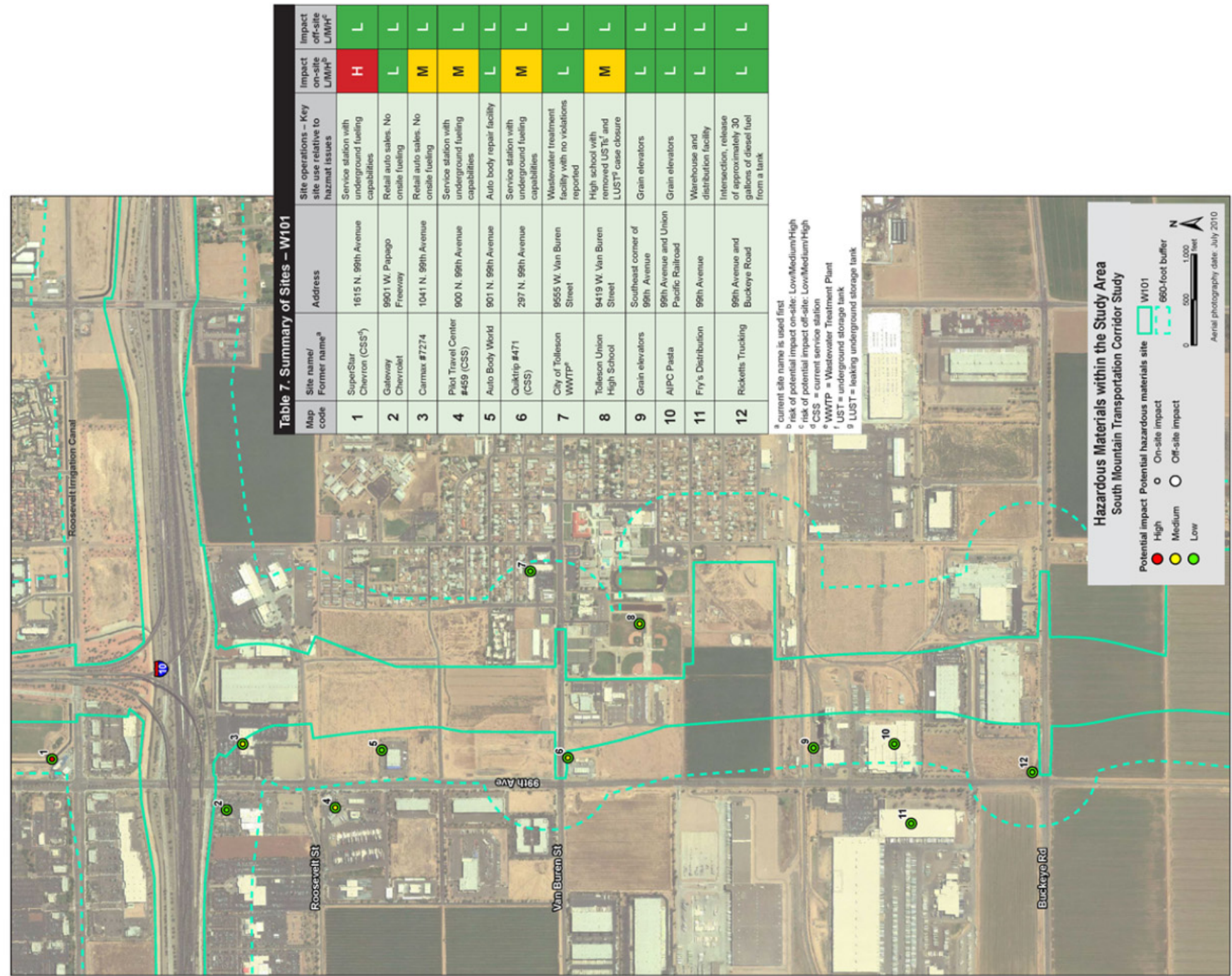
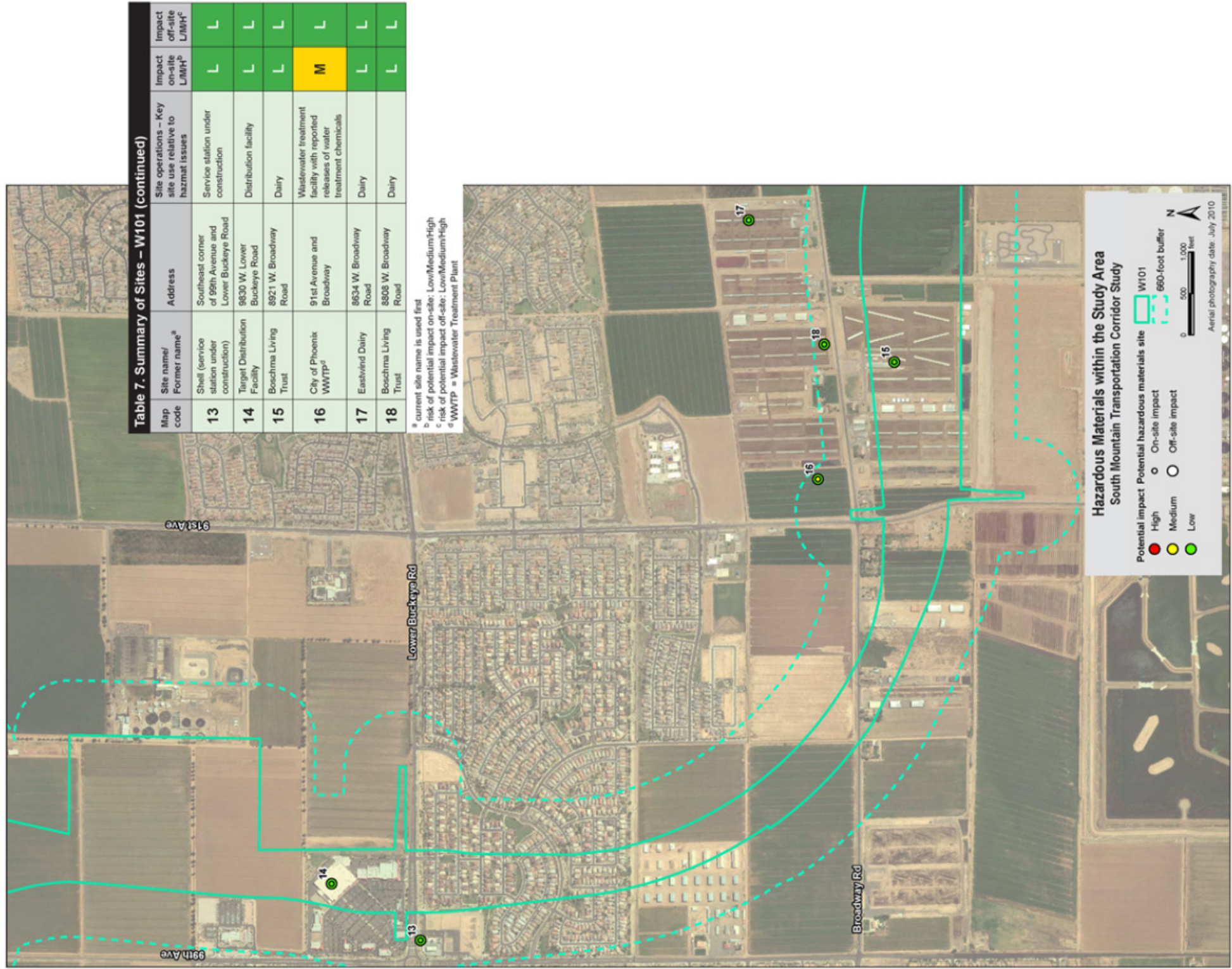


Figure 4b. W101 Alternative Corridor (continued)



Interview Results

For this ISA, attempts were made to conduct interviews with selected regulatory representatives who provided files for review. Individuals were interviewed separately, providing information about sites without cross-communication or collaborative response. This individual information-gathering method is used to cross-check anecdotal information for completeness and accuracy against other interviews and as a check against direct information gathered through other investigatory methods. Information gathered during interviews is included on the Site Data Forms. The environmental professionals incorporated this information in assessing the risk ranking for individual sites (Appendix A).

6. Data Gaps and Data Failures

The ASTM E1527 - 05 standard requires a listing of “data gaps” encountered during the investigative process that may affect the validity of the conclusions drawn by the environmental professional. The ASTM E1527 - 05 standard also requires that the environmental professional estimate the relative importance of the data gaps. Generally, gaps are related to the availability of historic data sources for specific sites of concern. The environmental professional uses multiple historic data sources as a method to provide coverage for data gaps. Historic information is collected on a recurring basis, and the passage of time between data sets may or may not constitute a significant gap in data coverage. For this study, the following items may constitute a data gap as defined by ASTM:

- ▶ limited Sanborn fire insurance maps
- ▶ lack of aerial photography prior to 1957
- ▶ lack of interviews with regulatory representatives
- ▶ lack of site-specific interviews

The limited availability of Sanborn fire insurance maps and the lack of aerial photography prior to 1957 do not appear to present data gaps because of the presence of other supporting historic information. The limited information from regulatory agencies may be significant, but repeated requests for such data have not met with positive results. Future information will be conveyed to the project team. The absence of site-specific interviews is not significant for this corridor-level ISA. However, interviews with site representatives will be required for site-specific ISAs (to be completed prior to acquisition).

7. Findings, Conclusions, and Recommendations

Findings

An ISA was conducted for the action alternatives and options within the Study Area in Maricopa County, Arizona. The action alternatives are referred to as the E1, W59, W71, and W101 Alternatives. The E1 Alternative is located in the Eastern Section of the Study Area and would connect with I-10 (Maricopa Freeway) at the Pecos Road/SR 202L TI. In the Western Section, the W59 Alternative would connect to I-10 (Papago Freeway) at 59th Avenue, while the W71 Alternative would connect at 71st Avenue. The W101 Alternative would connect to I-10 at the existing SR 101L/I-10 system TI and has three associated options that vary geographically: the Western, Central, and Eastern Options. These three options would also vary geometrically based on a Partial Reconstruction or a Full Reconstruction of the system TI with I-10 and SR 101L.

Study Area Physical Setting

The topography of the Study Area is dominated by the presence of the Salt and Gila rivers and the South Mountains. The elevation ranges from approximately 2,400 feet at the crest of South Mountain to 950 feet above mean sea level at the confluence of the Salt and Gila rivers. The physical setting of the Western Section of the Study Area is relatively flat, sloping gently to the southwest. South of the Salt River, the topography also is relatively flat, sloping gently to the northwest toward the Salt River or to the southwest toward the Gila River. The topography within the Eastern Section of the Study Area is variable in elevation, traversing the low foothills of the South Mountains. Geologically, the Study Area is highly variable. The mountains surrounding the Study Area are composed of a complex of volcanic, granitic, metamorphic, and sedimentary rock. Permeable alluvial and fluvial sediments that are thousands of feet thick in the central part of the basin characterize the valleys. Surface drainage and groundwater flows are also variable and depend on local geologic conditions and surface slope. Depth to groundwater within the Study Area varies by location and seasonal influences and may be present at depths ranging from 20 feet to several hundred feet below grade.

Current Development Characteristics

Development in the Study Area varies by section and location. Most of the Western Section is rural and sparsely developed, but commercial or industrial development is present in more urbanizing areas (generally between Lower Buckeye Road north to I-10, and 99th Avenue east to 51st Avenue). The Eastern Section is primarily residential or undeveloped.

Historical Development Characteristics

Research into Study Area history indicates that land use in the Western Section of the Study Area was primarily agricultural prior to the 1960s. From the 1960s to the mid-1980s, the Western Section included agricultural land and livestock facilities. Land use in the Eastern Section was undeveloped or agricultural prior to residential development in the mid-1990s. Aerial photographs dating from the present back to 1957 were used for historical development analysis.

E1 Alternative

No hazardous materials issues were noted.

W59 Alternative

Eight sites of concern (ranked as high- and medium-risk) were located in the W59 Alternative. Specific sites of concern include bulk fueling terminals, oil refining facilities, manufacturing facilities, and a WQARF site. COCs for the identified RECs include, but are not limited to, petroleum constituents, heavy oil and grease, heavy metals, and other industrial chemicals specific to identified manufacturing activities.

W71 Alternative

Eight sites of concern were located along the corridor. Specific sites of concern include service stations, chemical manufacturing/storage facilities, and a WQARF site. COCs for the identified RECs include, but are not limited to, petroleum constituents and industrial chemicals specific to identified manufacturing activities.

W101 Alternative

Six sites of concern are located along the corridor. Specific sites of concern include current and future service stations, and sites of accidental releases of chemicals. COCs for the identified RECs include, but are not limited to, petroleum constituents and agricultural chemicals.

Conclusions

The following statement is required by ASTM E1527 - 05 as a positive declaration of whether RECs were found:

HDR has performed a Phase I Environmental Site Assessment/ISA in general conformance with the scope and limitations of ASTM E1527 - 05 of the Study Area (as defined elsewhere in this report). Any exceptions to or deletions from these practices are described in the report. This report has revealed evidence of RECs in connection with the Study Area corridors.


Initial Site Assessment Recommendations

The findings included in this report are the result of investigative procedures outlined in the *Initial Site Assessment Methodology* section. These findings should be reviewed within the context of the limitations outlined in the *Limitations* section. Further investigation should be performed in the form of specific ISAs at the identified sites prior to property acquisition. Additional studies could also include PSIs or, during construction, an identified process known as ECM.

8. Signatures and Qualifications

HDR makes the following statement regarding qualifications of its personnel, as required by the ASTM E1527 - 05 guidance, parts 12.13.1 and 12.13.2. We declare that, to the best of our professional knowledge and belief, we meet the definition of environmental professional as defined in subsection 312.10 of 40 Code of Federal Regulations § 312. We have the specific qualifications based on education, training, and experience to assess a property of the nature, history, and setting of the subject property. We have developed and performed the all appropriate inquiries in conformance with the standards and practices set forth in 40 Code of Federal Regulations § 312.

The preceding report has been prepared in general conformance with standard industry practice for performance of environmental site assessments and includes the applicable portions of the investigation procedures codified in ASTM E1527 - 05, *Standard Practice for Environmental Site Assessments: Environmental Site Assessment Process*. The end user of this report (ADOT) may rely on the contents, findings, and conclusions to be accurate within the limitations stated in this report and in the ASTM standard.



Hazardous Waste Specialist II
Colleen Murray



Environmental Professional/QA/QC
Kelly W. Kading, CPG CHMM
Senior Hazardous Waste Project Manager

Qualifications of Environmental Professional of Record

Mr. Kelly W. Kading, CPG CHMM, HDR's environmental professional as defined by ASTM and AAI, has more than 21 years of experience in assessment and remediation of adversely affected properties and compliance with environmental regulations. He has a B.S. in geology from Colorado State University and is a Certified Professional Geologist (#9173) and a Certified Hazardous Materials Manager (#1995). He specializes in forensic investigation of hazardous materials-affected properties for municipal and state agencies as well as for commercial clients. His experience covers assessment of more than 4,000 properties, ranging from agricultural land to multigenerational industrial properties in 34 states and two foreign countries. He is highly knowledgeable of federal, state, and local environmental regulations and standards, and has served on the National Board of Directors of the Academy of Certified Hazardous Materials Managers.

Ms. Colleen Murray has more than 7 years of experience in the assessment of affected properties and compliance with environmental regulations. She has a bachelor's degree in Organizational Studies from Arizona State University and is currently pursuing a master's degree in Environmental and Emergency Management. Ms. Murray's experience includes environmental health and safety, industrial hygiene, emergency response, and the submittal of various state and federally required reports and permits.

9. Bibliography/References

- Arizona Department of Transportation (ADOT). 1988a. *Southwest Loop Highway (SR 218) Design Concept Report*. September.
- . 1988b. *Southwest Loop Highway (SR 218) Final Environmental Assessment*. January.
- Arizona Department of Water Resources (ADWR). 1999a. *Third Management Plan 2000–2010, Phoenix Active Management Area*, Figure 2-7. December. <www.azwater.gov/azdwr/WaterManagement/AMAs/documents/documents/PHX_AMA_TMP.pdf>.
- . 1999b. *Third Management Plan 2000–2010, Pinal Active Management Area*, Figure 2-7. December. <www.azwater.gov/azdwr/WaterManagement/AMAs/documents/documents/Pinal_AMA_THIRD_MANAGMENT_PLAN.pdf>.
- Cole's Cross Reference Directories. 1937, 1948, 1957, 1958, 1963, 1968, 1973, 1978, 1983, 1988, 1993, 1998, 2003, 2008, and 2009. City Directories. Reviewed at Phoenix Public Library, Special Collection.
- Environmental Data Resources Inc. (EDR). 2009. EDR Environmental Database Reports. Inquiry Numbers 02395405.1r, 02395405.2r, 02395405.3r, and 02395405.4r. January 12, 2009.
- . 2011. EDR Environmental Database Report. Inquiry 3032305.2s. April 7, 2011.
- Landiscor Aerial Photography. 2007. Aerial Photography of Phoenix Metropolitan Area. Phoenix.
- Maricopa Association of Governments (MAG). 1985. *MAG Freeway/Expressway Plan*. Phoenix.
- . 2001. *Valley Vision 2025*. August. Phoenix.
- . 2003. *Regional Transportation Plan*. November. Phoenix.
- . 2009. *Extension of MAG 2007 Socioeconomic Projections to 2035 for Population, Housing and Employment by Municipal Planning Area and Regional Analysis Zone*. January. Phoenix.
- Reynolds, S. J., and S. J. Skotnicki. 1993. *Geologic Map of the Phoenix South 30 × 60 Quadrangle, Central Arizona*, Arizona Geological Survey Open-File Report. Scale 1:100,000.
- Rupp Aerial Photography. 1957–2007. Aerial Photography of Phoenix Metropolitan Area. Phoenix.
- Thomsen, B. W., and S. Baldys III. 1985. *Groundwater Conditions in and near the Gila River, South Central Arizona*, Water Resources Investigation Report 85-4073.

Appendix A

Site Data Forms with Photographs

HDR SITE DATA FORM ISA SCOPE (no interview)

DATE OF RECONNAISSANCE:

(Monday) January 19, 2009

SITE NAME:

Liberty Travel Center
(Previously Pilot Travel Center #227)

ADDRESS:

1201 N 59th Avenue
Phoenix, AZ 85043

EDR SITE TAG: W59 - 1

HDR SITE NUMBER: 1

FACILITY TYPE / FEATURES:

CSS - Service station with underground fueling capabilities.

REGULATORY LISTING AND OBSERVATIONS RELATING TO:

OTHER COMMENTS:

IMPACT PROBABILITY:

ONSITE HIGH ☒ MEDIUM ☐ LOW ☐ INDETERMINATE ☐

OFFSITE HIGH ☐ MEDIUM ☐ LOW ☒ INDETERMINATE ☐

DISCLAIMER: The data provided on the Site Data Forms, including the "Impact Probability" and "Risk to the Project" sections, should not be considered as an independent summary of the entire contents of the ISA report. The Site Data Forms are intended to assist the client in making judgments about risk of contamination to the specific project, and include subjective judgments and observations specific to the site, the assessor, and the ISA process. The final judgment of risk, and appropriate action relating to the information provided in the ISA report, is solely that of the client. The information provided in the ISA is limited to observable, obtainable public information and the interpretation of that information by the assessor. Final judgments of business risk cannot be made by the assessor, only by the owner of the project



VIEW TOWARD THE: EAST



Potential acquisition within the
alternative –Aerial Image 2008 ©
Landiscor Aerial Information Company

HDR SITE DATA FORM ISA SCOPE (no interview)

DATE OF RECONNAISSANCE:

(Monday) January 19, 2009

SITE NAME:

Petrostop #4

ADDRESS:

1001 N. 57th Avenue
Phoenix, AZ 85043

EDR SITE TAG: W59 -3

HDR SITE NUMBER: 2

FACILITY TYPE / FEATURES:

Bulk fuel terminal. UST removal.
No major violations.

REGULATORY LISTING AND OBSERVATIONS RELATING TO:

UST, FINDS, AQ, WWFAC

OTHER COMMENTS:



VIEW TOWARD THE: NORTH



Potential acquisition within the
alternative –Aerial Image 2008 ©
Landiscor Aerial Information Company

IMPACT PROBABILITY:

ONSITE	HIGH	<input checked="" type="checkbox"/>	MEDIUM	<input type="checkbox"/>	LOW	<input type="checkbox"/>	INDETERMINATE	<input type="checkbox"/>
OFFSITE	HIGH	<input type="checkbox"/>	MEDIUM	<input type="checkbox"/>	LOW	<input checked="" type="checkbox"/>	INDETERMINATE	<input type="checkbox"/>

DISCLAIMER: The data provided on the Site Data Forms, including the "Impact Probability" and "Risk to the Project" sections, should not be considered as an independent summary of the entire contents of the ISA report. The Site Data Forms are intended to assist the client in making judgments about risk of contamination to the specific project, and include subjective judgments and observations specific to the site, the assessor, and the ISA process. The final judgment of risk, and appropriate action relating to the information provided in the ISA report, is solely that of the client. The information provided in the ISA is limited to observable, obtainable public information and the interpretation of that information by the assessor. Final judgments of business risk cannot be made by the assessor, only by the owner of the project

HDR SITE DATA FORM ISA SCOPE (no interview)

DATE OF RECONNAISSANCE:

(Monday) January 19, 2009

SITE NAME:

Circle K

ADDRESS:

5879 W. Van Buren Street
Phoenix, AZ 85043

EDR SITE TAG: N/A

HDR SITE NUMBER: 3

FACILITY TYPE / FEATURES:

CSS - Service station with underground fueling capabilities.

REGULATORY LISTING AND OBSERVATIONS RELATING TO:

OTHER COMMENTS:



VIEW TOWARD THE: SOUTH



Potential acquisition within the
alternative –Aerial Image 2008 ©
Landiscor Aerial Information Company

IMPACT PROBABILITY:

ONSITE HIGH ☒ MEDIUM ☐ LOW ☐ INDETERMINATE ☐

OFFSITE HIGH ☐ MEDIUM ☐ LOW ☒ INDETERMINATE ☐

DISCLAIMER: The data provided on the Site Data Forms, including the "Impact Probability" and "Risk to the Project" sections, should not be considered as an independent summary of the entire contents of the ISA report. The Site Data Forms are intended to assist the client in making judgments about risk of contamination to the specific project, and include subjective judgments and observations specific to the site, the assessor, and the ISA process. The final judgment of risk, and appropriate action relating to the information provided in the ISA report, is solely that of the client. The information provided in the ISA is limited to observable, obtainable public information and the interpretation of that information by the assessor. Final judgments of business risk cannot be made by the assessor, only by the owner of the project

HDR SITE DATA FORM ISA SCOPE (no interview)

DATE OF RECONNAISSANCE:

(Monday) January 19, 2009

SITE NAME:

Ray Hoopes Concrete Company

ADDRESS:

224 N. 59th Avenue
Phoenix, AZ 85043

EDR SITE TAG: W59 - 8

HDR SITE NUMBER: 4

FACILITY TYPE / FEATURES:

Concrete plant. LUST closures and
UST removed in 1991.

REGULATORY LISTING AND OBSERVATIONS RELATING TO:

UST, LUST

OTHER COMMENTS:

IMPACT PROBABILITY:

ONSITE HIGH ☐ MEDIUM ☐ LOW ☒ INDETERMINATE ☐

OFFSITE HIGH ☐ MEDIUM ☐ LOW ☒ INDETERMINATE ☐

DISCLAIMER: The data provided on the Site Data Forms, including the "Impact Probability" and "Risk to the Project" sections, should not be considered as an independent summary of the entire contents of the ISA report. The Site Data Forms are intended to assist the client in making judgments about risk of contamination to the specific project, and include subjective judgments and observations specific to the site, the assessor, and the ISA process. The final judgment of risk, and appropriate action relating to the information provided in the ISA report, is solely that of the client. The information provided in the ISA is limited to observable, obtainable public information and the interpretation of that information by the assessor. Final judgments of business risk cannot be made by the assessor, only by the owner of the project



VIEW IS TOWARD: SOUTH



Potential acquisition within the
alternative –Aerial Image 2008 ©
Landiscor Aerial Information Company

HDR SITE DATA FORM

ISA SCOPE (no interview)

DATE OF RECONNAISSANCE:

(Monday) January 19, 2009

SITE NAME:

Maximet Corporation

ADDRESS:

5925 W. Monroe Avenue
Phoenix, AZ 85043

EDR SITE TAG: W59 - 8

HDR SITE NUMBER: 5

FACILITY TYPE / FEATURES:

Powder coating facility. No violations reported

REGULATORY LISTING AND
OBSERVATIONS RELATING TO:
SHWS

OTHER COMMENTS:



VIEW TOWARD THE: SOUTHWEST



Potential acquisition within the
alternative –Aerial Image 2008 ©
Landiscor Aerial Information Company

IMPACT PROBABILITY:

ONSITE HIGH ☐ MEDIUM ☐ LOW ☒ INDETERMINATE ☐

OFFSITE HIGH ☐ MEDIUM ☐ LOW ☒ INDETERMINATE ☐

DISCLAIMER: The data provided on the Site Data Forms, including the "Impact Probability" and "Risk to the Project" sections, should not be considered as an independent summary of the entire contents of the ISA report. The Site Data Forms are intended to assist the client in making judgments about risk of contamination to the specific project, and include subjective judgments and observations specific to the site, the assessor, and the ISA process. The final judgment of risk, and appropriate action relating to the information provided in the ISA report, is solely that of the client. The information provided in the ISA is limited to observable, obtainable public information and the interpretation of that information by the assessor. Final judgments of business risk cannot be made by the assessor, only by the owner of the project

HDR SITE DATA FORM ISA SCOPE (no interview)

DATE OF RECONNAISSANCE:

(Wednesday) January 21, 2009

SITE NAME:

Onyx Environmental Services

ADDRESS:

5736 W. Jefferson Street
Phoenix, AZ 85043

EDR SITE TAG: W59-10



VIEW TOWARD THE: NORTHEAST

HDR SITE NUMBER: 06

FACILITY TYPE / FEATURES:

Hazardous waste recycling facility and transportation. RCRA-LQG with violations.

REGULATORY LISTING AND OBSERVATIONS RELATING TO:

OTHER COMMENTS:



Potential acquisition within the
alternative –Aerial Image 2008 ©
Landiscor Aerial Information Company

IMPACT PROBABILITY:

ONSITE HIGH ☒ MEDIUM ☐ LOW ☐ INDETERMINATE ☐

OFFSITE HIGH ☐ MEDIUM ☐ LOW ☒ INDETERMINATE ☐

DISCLAIMER: The data provided on the Site Data Forms, including the "Impact Probability" and "Risk to the Project" sections, should not be considered as an independent summary of the entire contents of the ISA report. The Site Data Forms are intended to assist the client in making judgments about risk of contamination to the specific project, and include subjective judgments and observations specific to the site, the assessor, and the ISA process. The final judgment of risk, and appropriate action relating to the information provided in the ISA report, is solely that of the client. The information provided in the ISA is limited to observable, obtainable public information and the interpretation of that information by the assessor. Final judgments of business risk cannot be made by the assessor, only by the owner of the project

HDR SITE DATA FORM

ISA SCOPE (no interview)

DATE OF RECONNAISSANCE:

(Wednesday) January 21, 2009

SITE NAME:

San Joaquin Refining Company

ADDRESS:

131 S. 57th Avenue
Phoenix, AZ 85043

EDR SITE TAG: W59 – 10

HDR SITE NUMBER: 07

FACILITY TYPE / FEATURES:

Oil refining facility and distribution.
No major violations listed.

REGULATORY LISTING AND
OBSERVATIONS RELATING TO:
CERC-NFRAP, SHWS

OTHER COMMENTS:



Aerial Image © 2009 Google Maps



Potential acquisition within the
alternative –Aerial Image 2008 ©
Landiscor Aerial Information Company

IMPACT PROBABILITY:

ONSITE HIGH ☐ MEDIUM ☒ LOW ☐ INDETERMINATE ☐

OFFSITE HIGH ☐ MEDIUM ☐ LOW ☒ INDETERMINATE ☐

DISCLAIMER: The data provided on the Site Data Forms, including the "Impact Probability" and "Risk to the Project" sections, should not be considered as an independent summary of the entire contents of the ISA report. The Site Data Forms are intended to assist the client in making judgments about risk of contamination to the specific project, and include subjective judgments and observations specific to the site, the assessor, and the ISA process. The final judgment of risk, and appropriate action relating to the information provided in the ISA report, is solely that of the client. The information provided in the ISA is limited to observable, obtainable public information and the interpretation of that information by the assessor. Final judgments of business risk cannot be made by the assessor, only by the owner of the project

HDR SITE DATA FORM ISA SCOPE (no interview)

DATE OF RECONNAISSANCE:

(Wednesday) January 21, 2009

SITE NAME:

Mesa Oil Inc/Diamond Trucking

ADDRESS:

209 S. 57th Avenue
Phoenix, AZ 85043

EDR SITE TAG: W59-10

HDR SITE NUMBER: 08

FACILITY TYPE / FEATURES:

Oil refining facility and distribution. No major violations listed.

REGULATORY LISTING AND OBSERVATIONS RELATING TO:

OTHER COMMENTS:



Aerial Image © 2009 Google Maps



Potential acquisition within the
alternative –Aerial Image 2008 ©
Landiscor Aerial Information Company

IMPACT PROBABILITY:

ONSITE	HIGH	<input type="checkbox"/>	MEDIUM	<input checked="" type="checkbox"/>	LOW	<input type="checkbox"/>	INDETERMINATE	<input type="checkbox"/>
OFFSITE	HIGH	<input type="checkbox"/>	MEDIUM	<input type="checkbox"/>	LOW	<input checked="" type="checkbox"/>	INDETERMINATE	<input type="checkbox"/>

DISCLAIMER: The data provided on the Site Data Forms, including the "Impact Probability" and "Risk to the Project" sections, should not be considered as an independent summary of the entire contents of the ISA report. The Site Data Forms are intended to assist the client in making judgments about risk of contamination to the specific project, and include subjective judgments and observations specific to the site, the assessor, and the ISA process. The final judgment of risk, and appropriate action relating to the information provided in the ISA report, is solely that of the client. The information provided in the ISA is limited to observable, obtainable public information and the interpretation of that information by the assessor. Final judgments of business risk cannot be made by the assessor, only by the owner of the project.

HDR SITE DATA FORM

ISA SCOPE (no interview)

DATE OF RECONNAISSANCE:

(Monday) January 19, 2009

SITE NAME:

Boxmart

ADDRESS:

435 S. 59th Avenue
Phoenix, AZ 85043

EDR SITE TAG: W59 -11

HDR SITE NUMBER: 9

FACILITY TYPE / FEATURES:

Warehouse and distribution facility. LUST closed and USTs removed

REGULATORY LISTING AND OBSERVATIONS RELATING TO:

OTHER COMMENTS:



VIEW IS TOWARD: EAST



Potential acquisition within the
alternative –Aerial Image 2008 ©
Landiscor Aerial Information Company

IMPACT PROBABILITY:

ONSITE HIGH ☐ MEDIUM ☐ LOW ☒ INDETERMINATE ☐

OFFSITE HIGH ☐ MEDIUM ☐ LOW ☒ INDETERMINATE ☐

DISCLAIMER: The data provided on the Site Data Forms, including the "Impact Probability" and "Risk to the Project" sections, should not be considered as an independent summary of the entire contents of the ISA report. The Site Data Forms are intended to assist the client in making judgments about risk of contamination to the specific project, and include subjective judgments and observations specific to the site, the assessor, and the ISA process. The final judgment of risk, and appropriate action relating to the information provided in the ISA report, is solely that of the client. The information provided in the ISA is limited to observable, obtainable public information and the interpretation of that information by the assessor. Final judgments of business risk cannot be made by the assessor, only by the owner of the project

HDR SITE DATA FORM

ISA SCOPE (no interview)

DATE OF RECONNAISSANCE:

(Monday) January 19, 2009

SITE NAME:

VBN-Commercial property

ADDRESS:

430 S. 59th Avenue
Phoenix, AZ 85043

EDR SITE TAG: W59 - 11

HDR SITE NUMBER: 10

FACILITY TYPE / FEATURES:

Unknown. LUST closed in 1993

REGULATORY LISTING AND OBSERVATIONS RELATING TO:

LUST

OTHER COMMENTS:



VIEW TOWARD THE: NORTHWEST



Potential acquisition within the
alternative –Aerial Image 2008 ©
Landiscor Aerial Information Company

IMPACT PROBABILITY:

ONSITE HIGH ☐ MEDIUM ☐ LOW ☒ INDETERMINATE ☐

OFFSITE HIGH ☐ MEDIUM ☐ LOW ☒ INDETERMINATE ☐

DISCLAIMER: The data provided on the Site Data Forms, including the "Impact Probability" and "Risk to the Project" sections, should not be considered as an independent summary of the entire contents of the ISA report. The Site Data Forms are intended to assist the client in making judgments about risk of contamination to the specific project, and include subjective judgments and observations specific to the site, the assessor, and the ISA process. The final judgment of risk, and appropriate action relating to the information provided in the ISA report, is solely that of the client. The information provided in the ISA is limited to observable, obtainable public information and the interpretation of that information by the assessor. Final judgments of business risk cannot be made by the assessor, only by the owner of the project

HDR SITE DATA FORM

ISA SCOPE (no interview)

DATE OF RECONNAISSANCE:

(Wednesday) January 21, 2009

SITE NAME:

Dolphin, Inc

ADDRESS:

740 South 59th Avenue
Phoenix, AZ 85043

EDR SITE TAG: W59-14

HDR SITE NUMBER: 11

FACILITY TYPE / FEATURES:

Metal plating facility. RCRA-LQG with violations reported.

REGULATORY LISTING AND OBSERVATIONS RELATING TO:

SHWS, SPILLS, LQG, CERC-NFRAP
OTHER COMMENTS:



VIEW TOWARD THE: NORTHWEST



Potential acquisition within the
alternative –Aerial Image 2008 ©
Landiscor Aerial Information Company

IMPACT PROBABILITY:

ONSITE HIGH ☐ MEDIUM ☒ LOW ☐ INDETERMINATE ☐

OFFSITE HIGH ☐ MEDIUM ☐ LOW ☒ INDETERMINATE ☐

DISCLAIMER: The data provided on the Site Data Forms, including the "Impact Probability" and "Risk to the Project" sections, should not be considered as an independent summary of the entire contents of the ISA report. The Site Data Forms are intended to assist the client in making judgments about risk of contamination to the specific project, and include subjective judgments and observations specific to the site, the assessor, and the ISA process. The final judgment of risk, and appropriate action relating to the information provided in the ISA report, is solely that of the client. The information provided in the ISA is limited to observable, obtainable public information and the interpretation of that information by the assessor. Final judgments of business risk cannot be made by the assessor, only by the owner of the project

HDR SITE DATA FORM ISA SCOPE (no interview)

DATE OF RECONNAISSANCE:

(Monday) January 19, 2009

SITE NAME:

Munters Corp.

ADDRESS:

802 S. 59th Avenue
Phoenix, AZ 85043

EDR SITE TAG: W59 -14

HDR SITE NUMBER: 12

FACILITY TYPE / FEATURES:

Warehouse and distribution facility. LUST closed
and USTs removed

REGULATORY LISTING AND OBSERVATIONS RELATING TO:

LUST, UST

OTHER COMMENTS:

IMPACT PROBABILITY:

ONSITE HIGH ☐ MEDIUM ☐ LOW ☒ INDETERMINATE ☐

OFFSITE HIGH ☐ MEDIUM ☐ LOW ☒ INDETERMINATE ☐



VIEW TOWARD THE: SOUTHWEST



Potential acquisition within the
alternative –Aerial Image 2008 ©
Landiscor Aerial Information Company

DISCLAIMER: The data provided on the Site Data Forms, including the "Impact Probability" and "Risk to the Project" sections, should not be considered as an independent summary of the entire contents of the ISA report. The Site Data Forms are intended to assist the client in making judgments about risk of contamination to the specific project, and include subjective judgments and observations specific to the site, the assessor, and the ISA process. The final judgment of risk, and appropriate action relating to the information provided in the ISA report, is solely that of the client. The information provided in the ISA is limited to observable, obtainable public information and the interpretation of that information by the assessor. Final judgments of business risk cannot be made by the assessor, only by the owner of the project

HDR SITE DATA FORM ISA SCOPE (no interview)

DATE OF RECONNAISSANCE:

(Monday) January 19, 2009

SITE NAME:

Calzona Tankways

ADDRESS:

842 S. 59th Avenue
Phoenix, AZ 85043

EDR SITE TAG: W59 - 14

HDR SITE NUMBER: 13

FACILITY TYPE / FEATURES:

Tank manufacturing facility. LUST closures and UST removed.

REGULATORY LISTING AND OBSERVATIONS RELATING TO:

UST, LUST

OTHER COMMENTS:

IMPACT PROBABILITY:

ONSITE HIGH ☐ MEDIUM ☐ LOW ☒ INDETERMINATE ☐

OFFSITE HIGH ☐ MEDIUM ☐ LOW ☒ INDETERMINATE ☐



VIEW TOWARDS THE: SOUTHWEST



Potential acquisition within the
alternative –Aerial Image 2008 ©
Landiscor Aerial Information Company

DISCLAIMER: The data provided on the Site Data Forms, including the "Impact Probability" and "Risk to the Project" sections, should not be considered as an independent summary of the entire contents of the ISA report. The Site Data Forms are intended to assist the client in making judgments about risk of contamination to the specific project, and include subjective judgments and observations specific to the site, the assessor, and the ISA process. The final judgment of risk, and appropriate action relating to the information provided in the ISA report, is solely that of the client. The information provided in the ISA is limited to observable, obtainable public information and the interpretation of that information by the assessor. Final judgments of business risk cannot be made by the assessor, only by the owner of the project

HDR SITE DATA FORM ISA SCOPE (no interview)

DATE OF RECONNAISSANCE:

(Tuesday) April 12, 2011

SITE NAME:

Western Farm Credit

ADDRESS:

On Dobbins Road, 1/4 mile west of 59th Avenue
Laveen, AZ

EDR SITE TAG: W59 Shift - 3

HDR SITE NUMBER: 14

FACILITY TYPE / FEATURES:

Agricultural land. LUST closure and
UST removed.

REGULATORY LISTING AND OBSERVATIONS RELATING TO:

UST, LUST

OTHER COMMENTS:



VIEW TOWARDS THE: NORTHWEST



**Potential acquisition within the
alternative – Aerial Image 2011 ©
Microsoft Corporation and 2010 ©
NAVTEQ**

IMPACT PROBABILITY:

ON-SITE HIGH ☐ MEDIUM ☐ LOW ☒ INDETERMINATE ☐

OFF-SITE HIGH ☐ MEDIUM ☐ LOW ☒ INDETERMINATE ☐

DISCLAIMER: The data provided on the Site Data Forms, including the "Impact Probability" and "Risk to the Project" sections, should not be considered as an independent summary of the entire contents of the ISA report. The Site Data Forms are intended to assist the client in making judgments about risk of contamination to the specific project, and include subjective judgments and observations specific to the site, the assessor, and the ISA process. The final judgment of risk, and appropriate action relating to the information provided in the ISA report, is solely that of the client. The information provided in the ISA is limited to observable, obtainable public information and the interpretation of that information by the assessor. Final judgments of business risk cannot be made by the assessor, only by the owner of the project.

HDR SITE DATA FORM

ISA SCOPE (no interview)

DATE OF RECONNAISSANCE:

(Tuesday) April 12, 2011

SITE NAME:

Hudson Farm

ADDRESS:

6301 West Elliot Road
Laveen, AZ 85339

EDR SITE TAG: W59 Shift - 7

HDR SITE NUMBER: 15

FACILITY TYPE / FEATURES:

Former agricultural/residential land.
LUST closure and
UST removed.

REGULATORY LISTING AND OBSERVATIONS RELATING TO:

UST, LUST

OTHER COMMENTS:



VIEW TOWARDS THE: SOUTHWEST



Potential acquisition within the
alternative – Aerial Image 2011 ©
Microsoft Corporation and 2010 ©
NAVTEQ

IMPACT PROBABILITY:

ON-SITE	HIGH	<input type="checkbox"/>	MEDIUM	<input type="checkbox"/>	LOW	<input checked="" type="checkbox"/>	INDETERMINATE	<input type="checkbox"/>
OFF-SITE	HIGH	<input type="checkbox"/>	MEDIUM	<input type="checkbox"/>	LOW	<input checked="" type="checkbox"/>	INDETERMINATE	<input type="checkbox"/>

DISCLAIMER: The data provided on the Site Data Forms, including the "Impact Probability" and "Risk to the Project" sections, should not be considered as an independent summary of the entire contents of the ISA report. The Site Data Forms are intended to assist the client in making judgments about risk of contamination to the specific project, and include subjective judgments and observations specific to the site, the assessor, and the ISA process. The final judgment of risk, and appropriate action relating to the information provided in the ISA report, is solely that of the client. The information provided in the ISA is limited to observable, obtainable public information and the interpretation of that information by the assessor. Final judgments of business risk cannot be made by the assessor, only by the owner of the project.

HDR SITE DATA FORM ISA SCOPE (no interview)

DATE OF RECONNAISSANCE: 01/15/2009

(Thursday) January 15, 2009

SITE NAME:

Service Station

ADDRESS:

1207 N 75th Avenue
Phoenix, AZ 85043

EDR SITE TAG: W71 - 1

HDR SITE NUMBER: 1

FACILITY TYPE / FEATURES:

Service Station with underground fueling capabilities.

**REGULATORY LISTING AND
OBSERVATIONS RELATING TO:**

Aquifer, FINDS

OTHER COMMENTS:

IMPACT PROBABILITY:

ONSITE	HIGH	<input checked="" type="checkbox"/>	MEDIUM	<input type="checkbox"/>	LOW	<input type="checkbox"/>	INDETERMINATE	<input type="checkbox"/>
OFFSITE	HIGH	<input type="checkbox"/>	MEDIUM	<input type="checkbox"/>	LOW	<input checked="" type="checkbox"/>	INDETERMINATE	<input type="checkbox"/>

DISCLAIMER: The data provided on the Site Data Forms, including the "Impact Probability" and "Risk to the Project" sections, should not be considered as an independent summary of the entire contents of the ISA report. The Site Data Forms are intended to assist the client in making judgments about risk of contamination to the specific project, and include subjective judgments and observations specific to the site, the assessor, and the ISA process. The final judgment of risk, and appropriate action relating to the information provided in the ISA report, is solely that of the client. The information provided in the ISA is limited to observable, obtainable public information and the interpretation of that information by the assessor. Final judgments of business risk cannot be made by the assessor, only by the owner of the project



Aerial Image © 2009 Google Maps



Potential acquisition within the
alternative –Aerial Image 2008 ©
Landiscor Aerial Information Company

HDR SITE DATA FORM ISA SCOPE (no interview)

DATE OF RECONNAISSANCE: 01/15/2009

(Thursday) January 15, 2009

SITE NAME:

Complete Logistics Company

ADDRESS:

750 71st Avenue
Phoenix, AZ 85043

EDR SITE TAG: W71 - EE

HDR SITE NUMBER: 2A , 2B, 2C

FACILITY TYPE / FEATURES:

Distribution facility with 3 facilities on the west side of 70th Avenue.

**REGULATORY LISTING AND
OBSERVATIONS RELATING TO:**

OTHER COMMENTS:



Aerial Image © 2009 Google Maps



**Potential acquisition within the
alternative –Aerial Image 2008 ©
Landiscor Aerial Information Company**

IMPACT PROBABILITY:

ONSITE HIGH ☐ MEDIUM ☐ LOW ☒ INDETERMINATE ☐

OFFSITE HIGH ☐ MEDIUM ☐ LOW ☒ INDETERMINATE ☐

DISCLAIMER: The data provided on the Site Data Forms, including the "Impact Probability" and "Risk to the Project" sections, should not be considered as an independent summary of the entire contents of the ISA report. The Site Data Forms are intended to assist the client in making judgments about risk of contamination to the specific project, and include subjective judgments and observations specific to the site, the assessor, and the ISA process. The final judgment of risk, and appropriate action relating to the information provided in the ISA report, is solely that of the client. The information provided in the ISA is limited to observable, obtainable public information and the interpretation of that information by the assessor. Final judgments of business risk cannot be made by the assessor, only by the owner of the project

HDR SITE DATA FORM ISA SCOPE (no interview)

DATE OF RECONNAISSANCE: 01/15/2009

(Thursday) January 15, 2009

SITE NAME:

Checker Distribution Center

ADDRESS:

7000 71st Avenue
Phoenix, AZ 85043

EDR SITE TAG: W71 - II

HDR SITE NUMBER: 3

FACILITY TYPE / FEATURES:

Distribution facility.

**REGULATORY LISTING AND
OBSERVATIONS RELATING TO:**

OTHER COMMENTS:



Aerial Image © 2009 Google Maps



Potential acquisition within the
alternative –Aerial Image 2008 ©
Landiscor Aerial Information Company

IMPACT PROBABILITY:

ONSITE HIGH ☐ MEDIUM ☐ LOW ☒ INDETERMINATE ☐

OFFSITE HIGH ☐ MEDIUM ☐ LOW ☒ INDETERMINATE ☐

DISCLAIMER: The data provided on the Site Data Forms, including the "Impact Probability" and "Risk to the Project" sections, should not be considered as an independent summary of the entire contents of the ISA report. The Site Data Forms are intended to assist the client in making judgments about risk of contamination to the specific project, and include subjective judgments and observations specific to the site, the assessor, and the ISA process. The final judgment of risk, and appropriate action relating to the information provided in the ISA report, is solely that of the client. The information provided in the ISA is limited to observable, obtainable public information and the interpretation of that information by the assessor. Final judgments of business risk cannot be made by the assessor, only by the owner of the project

HDR SITE DATA FORM

ISA SCOPE (no interview)

DATE OF RECONNAISSANCE: 01/15/2009

(Thursday) January 15, 2009

SITE NAME:

Flying J Travel Plaza
(Trucking Station)

ADDRESS:

6700 W. Latham Street
Phoenix, AZ 85043



VIEW TOWARD THE: North West

EDR SITE TAG: W71 - 2

HDR SITE NUMBER: 4

FACILITY TYPE / FEATURES:

Service Station with underground fueling capabilities.

**REGULATORY LISTING AND
OBSERVATIONS RELATING TO:**

UST

OTHER COMMENTS:



**Potential acquisition within the
alternative –Aerial Image 2008 ©
Landiscor Aerial Information Company**

IMPACT PROBABILITY:

ONSITE HIGH ☒ MEDIUM ☐ LOW ☐ INDETERMINATE ☐

OFFSITE HIGH ☐ MEDIUM ☐ LOW ☒ INDETERMINATE ☐

DISCLAIMER: The data provided on the Site Data Forms, including the "Impact Probability" and "Risk to the Project" sections, should not be considered as an independent summary of the entire contents of the ISA report. The Site Data Forms are intended to assist the client in making judgments about risk of contamination to the specific project, and include subjective judgments and observations specific to the site, the assessor, and the ISA process. The final judgment of risk, and appropriate action relating to the information provided in the ISA report, is solely that of the client. The information provided in the ISA is limited to observable, obtainable public information and the interpretation of that information by the assessor. Final judgments of business risk cannot be made by the assessor, only by the owner of the project

HDR SITE DATA FORM
ISA SCOPE (no interview)

DATE OF RECONNAISSANCE: 01/15/2009

(Thursday) January 15, 2009

SITE NAME:
BASF

ADDRESS:
7225 Roosevelt Street
Phoenix, AZ 85043

EDR SITE TAG: W71 - GG

HDR SITE NUMBER: 5

FACILITY TYPE / FEATURES:
Unknown

**REGULATORY LISTING AND
OBSERVATIONS RELATING TO:**

OTHER COMMENTS:



Aerial Image © 2009 Google Maps



**Potential acquisition within the
alternative –Aerial Image 2008 ©
Landiscor Aerial Information Company**

IMPACT PROBABILITY:

ONSITE HIGH ☐ MEDIUM ☐ LOW ☒ INDETERMINATE ☐

OFFSITE HIGH ☐ MEDIUM ☐ LOW ☒ INDETERMINATE ☐

DISCLAIMER: The data provided on the Site Data Forms, including the "Impact Probability" and "Risk to the Project" sections, should not be considered as an independent summary of the entire contents of the ISA report. The Site Data Forms are intended to assist the client in making judgments about risk of contamination to the specific project, and include subjective judgments and observations specific to the site, the assessor, and the ISA process. The final judgment of risk, and appropriate action relating to the information provided in the ISA report, is solely that of the client. The information provided in the ISA is limited to observable, obtainable public information and the interpretation of that information by the assessor. Final judgments of business risk cannot be made by the assessor, only by the owner of the project

HDR SITE DATA FORM

ISA SCOPE (no interview)

DATE OF RECONNAISSANCE: 01/15/2009

(Thursday) January 15, 2009

SITE NAME:

Danny's Truck Stop

ADDRESS:

6741 W. Latham Street
Phoenix, AZ 85043

EDR SITE TAG:

HDR SITE NUMBER: 6

FACILITY TYPE / FEATURES:

Service Station with underground fueling capabilities.

**REGULATORY LISTING AND
OBSERVATIONS RELATING TO:**

OTHER COMMENTS:



Aerial Image © 2009 Google Maps



Potential acquisition within the
alternative –Aerial Image 2008 ©
Landiscor Aerial Information Company

IMPACT PROBABILITY:

ONSITE	HIGH	<input checked="" type="checkbox"/>	MEDIUM	<input type="checkbox"/>	LOW	<input type="checkbox"/>	INDETERMINATE	<input type="checkbox"/>
OFFSITE	HIGH	<input type="checkbox"/>	MEDIUM	<input type="checkbox"/>	LOW	<input checked="" type="checkbox"/>	INDETERMINATE	<input type="checkbox"/>

DISCLAIMER: The data provided on the Site Data Forms, including the "Impact Probability" and "Risk to the Project" sections, should not be considered as an independent summary of the entire contents of the ISA report. The Site Data Forms are intended to assist the client in making judgments about risk of contamination to the specific project, and include subjective judgments and observations specific to the site, the assessor, and the ISA process. The final judgment of risk, and appropriate action relating to the information provided in the ISA report, is solely that of the client. The information provided in the ISA is limited to observable, obtainable public information and the interpretation of that information by the assessor. Final judgments of business risk cannot be made by the assessor, only by the owner of the project

HDR SITE DATA FORM ISA SCOPE (no interview)

DATE OF RECONNAISSANCE: 01/15/2009

(Thursday) January 15, 2009

SITE NAME:

Schwans Food Distribution

ADDRESS:

890 71st Avenue
Phoenix, AZ 85043

EDR SITE TAG: W71 - FF

HDR SITE NUMBER: 7

FACILITY TYPE / FEATURES:

Distribution facility.

**REGULATORY LISTING AND
OBSERVATIONS RELATING TO:**

OTHER COMMENTS:



Aerial Image © 2009 Google Maps



Potential acquisition within the
alternative –Aerial Image 2008 ©
Landiscor Aerial Information Company

IMPACT PROBABILITY:

ONSITE HIGH ☐ MEDIUM ☐ LOW ☒ INDETERMINATE ☐

OFFSITE HIGH ☐ MEDIUM ☐ LOW ☒ INDETERMINATE ☐

DISCLAIMER: The data provided on the Site Data Forms, including the "Impact Probability" and "Risk to the Project" sections, should not be considered as an independent summary of the entire contents of the ISA report. The Site Data Forms are intended to assist the client in making judgments about risk of contamination to the specific project, and include subjective judgments and observations specific to the site, the assessor, and the ISA process. The final judgment of risk, and appropriate action relating to the information provided in the ISA report, is solely that of the client. The information provided in the ISA is limited to observable, obtainable public information and the interpretation of that information by the assessor. Final judgments of business risk cannot be made by the assessor, only by the owner of the project

HDR SITE DATA FORM

ISA SCOPE (no interview)

DATE OF RECONNAISSANCE: 01/15/2009

(Thursday) January 15, 2009

SITE NAME:

Unknown

ADDRESS:

Van Buren Street and 71 Avenue
Phoenix, AZ 85043

EDR SITE TAG: W71 - 3

HDR SITE NUMBER: 8

FACILITY TYPE / FEATURES:

Intersection, release of an unknown quantity of an unknown liquid from a tank.

**REGULATORY LISTING AND
OBSERVATIONS RELATING TO:**

OTHER COMMENTS:



Aerial Image © 2009 Google Maps



Potential acquisition within the
alternative –Aerial Image 2008 ©
Landiscor Aerial Information Company

IMPACT PROBABILITY:

ONSITE HIGH ☐ MEDIUM ☒ LOW ☐ INDETERMINATE ☐

OFFSITE HIGH ☐ MEDIUM ☐ LOW ☒ INDETERMINATE ☐

DISCLAIMER: The data provided on the Site Data Forms, including the "Impact Probability" and "Risk to the Project" sections, should not be considered as an independent summary of the entire contents of the ISA report. The Site Data Forms are intended to assist the client in making judgments about risk of contamination to the specific project, and include subjective judgments and observations specific to the site, the assessor, and the ISA process. The final judgment of risk, and appropriate action relating to the information provided in the ISA report, is solely that of the client. The information provided in the ISA is limited to observable, obtainable public information and the interpretation of that information by the assessor. Final judgments of business risk cannot be made by the assessor, only by the owner of the project

HDR SITE DATA FORM ISA SCOPE (no interview)

DATE OF RECONNAISSANCE: 01/15/2009

(Thursday) January 15, 2009

SITE NAME:

Home Depot 5146

ADDRESS:

7037 W. Van Buren Street
Phoenix, AZ 85043

EDR SITE TAG: W71 - 3

HDR SITE NUMBER: 9

FACILITY TYPE / FEATURES:

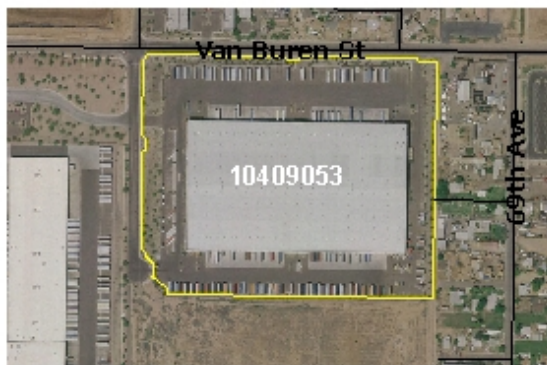
Warehouse and distribution center.
RCRA-SQG with no violations reported.

**REGULATORY LISTING AND
OBSERVATIONS RELATING TO:**

OTHER COMMENTS:



Aerial Image © 2009 Google Maps



Potential acquisition within the
alternative –Aerial Image 2008 ©
Landiscor Aerial Information Company

IMPACT PROBABILITY:

ONSITE HIGH ☐ MEDIUM ☐ LOW ☒ INDETERMINATE ☐

OFFSITE HIGH ☐ MEDIUM ☐ LOW ☒ INDETERMINATE ☐

DISCLAIMER: The data provided on the Site Data Forms, including the "Impact Probability" and "Risk to the Project" sections, should not be considered as an independent summary of the entire contents of the ISA report. The Site Data Forms are intended to assist the client in making judgments about risk of contamination to the specific project, and include subjective judgments and observations specific to the site, the assessor, and the ISA process. The final judgment of risk, and appropriate action relating to the information provided in the ISA report, is solely that of the client. The information provided in the ISA is limited to observable, obtainable public information and the interpretation of that information by the assessor. Final judgments of business risk cannot be made by the assessor, only by the owner of the project

HDR SITE DATA FORM

ISA SCOPE (no interview)

DATE OF RECONNAISSANCE: 01/15/2009

(Thursday) January 15, 2009

SITE NAME:

Target Distribution Center

ADDRESS:

7101 W. Van Buren Street
Phoenix, AZ 85043

EDR SITE TAG: W71 - BB

HDR SITE NUMBER: 10

FACILITY TYPE / FEATURES:

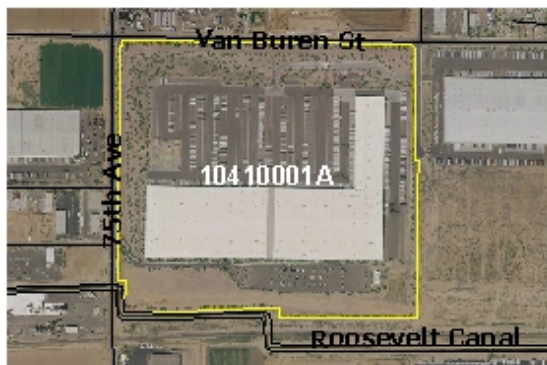
Distribution facility

**REGULATORY LISTING AND
OBSERVATIONS RELATING TO:**

OTHER COMMENTS:



Aerial Image © 2009 Google Maps



Potential acquisition within the
alternative –Aerial Image 2008 ©
Landiscor Aerial Information Company

IMPACT PROBABILITY:

ONSITE HIGH ☐ MEDIUM ☐ LOW ☒ INDETERMINATE ☐

OFFSITE HIGH ☐ MEDIUM ☐ LOW ☒ INDETERMINATE ☐

DISCLAIMER: The data provided on the Site Data Forms, including the "Impact Probability" and "Risk to the Project" sections, should not be considered as an independent summary of the entire contents of the ISA report. The Site Data Forms are intended to assist the client in making judgments about risk of contamination to the specific project, and include subjective judgments and observations specific to the site, the assessor, and the ISA process. The final judgment of risk, and appropriate action relating to the information provided in the ISA report, is solely that of the client. The information provided in the ISA is limited to observable, obtainable public information and the interpretation of that information by the assessor. Final judgments of business risk cannot be made by the assessor, only by the owner of the project

HDR SITE DATA FORM

ISA SCOPE (no interview)

DATE OF RECONNAISSANCE: 01/15/2009

(Thursday) January 15, 2009

SITE NAME:

United Rentals

ADDRESS:

7024 W. Van Buren Street
Phoenix, AZ 85043

EDR SITE TAG: W71 - CC

HDR SITE NUMBER: 11

FACILITY TYPE / FEATURES:

Equipment rental facility

**REGULATORY LISTING AND
OBSERVATIONS RELATING TO:**

OTHER COMMENTS:



Aerial Image © 2009 Google Maps



Potential acquisition within the
alternative –Aerial Image 2008 ©
Landiscor Aerial Information Company

IMPACT PROBABILITY:

ONSITE HIGH ☐ MEDIUM ☐ LOW ☒ INDETERMINATE ☐

OFFSITE HIGH ☐ MEDIUM ☐ LOW ☒ INDETERMINATE ☐

DISCLAIMER: The data provided on the Site Data Forms, including the "Impact Probability" and "Risk to the Project" sections, should not be considered as an independent summary of the entire contents of the ISA report. The Site Data Forms are intended to assist the client in making judgments about risk of contamination to the specific project, and include subjective judgments and observations specific to the site, the assessor, and the ISA process. The final judgment of risk, and appropriate action relating to the information provided in the ISA report, is solely that of the client. The information provided in the ISA is limited to observable, obtainable public information and the interpretation of that information by the assessor. Final judgments of business risk cannot be made by the assessor, only by the owner of the project

HDR SITE DATA FORM

ISA SCOPE (no interview)

DATE OF RECONNAISSANCE: 01/15/2009

(Thursday) January 15, 2009

SITE NAME:

Con-way Western Express

ADDRESS:

7002 W. Sherman Street
Phoenix, AZ 85043

EDR SITE TAG: W71 - 10

HDR SITE NUMBER: 12

FACILITY TYPE / FEATURES:

Distribution facility with unknown status of USTs
and RCRA-SQG
No major violations reported.

**REGULATORY LISTING AND
OBSERVATIONS RELATING TO:**

UST, RCRA-SQG

OTHER COMMENTS:

IMPACT PROBABILITY:

ONSITE	HIGH	<input type="checkbox"/>	MEDIUM	<input checked="" type="checkbox"/>	LOW	<input type="checkbox"/>	INDETERMINATE	<input type="checkbox"/>
OFFSITE	HIGH	<input type="checkbox"/>	MEDIUM	<input type="checkbox"/>	LOW	<input checked="" type="checkbox"/>	INDETERMINATE	<input type="checkbox"/>

DISCLAIMER: The data provided on the Site Data Forms, including the "Impact Probability" and "Risk to the Project" sections, should not be considered as an independent summary of the entire contents of the ISA report. The Site Data Forms are intended to assist the client in making judgments about risk of contamination to the specific project, and include subjective judgments and observations specific to the site, the assessor, and the ISA process. The final judgment of risk, and appropriate action relating to the information provided in the ISA report, is solely that of the client. The information provided in the ISA is limited to observable, obtainable public information and the interpretation of that information by the assessor. Final judgments of business risk cannot be made by the assessor, only by the owner of the project



Aerial Image © 2009 Google Maps



Potential acquisition within the
alternative –Aerial Image 2008 ©
Landiscor Aerial Information Company

HDR SITE DATA FORM ISA SCOPE (no interview)

DATE OF RECONNAISSANCE: 01/15/2009

(Thursday) January 15, 2009

SITE NAME:

Daystar Products International

ADDRESS:

841 S. 71 Avenue
Phoenix, AZ 85043

EDR SITE TAG: W71 - 11

HDR SITE NUMBER: 13

FACILITY TYPE / FEATURES:

Manufacturing and distribution facility. RCRA-
NonGen with no major violations reported.

**REGULATORY LISTING AND
OBSERVATIONS RELATING TO:**

OTHER COMMENTS:



Aerial Image © 2009 Google Maps



Potential acquisition within the
alternative –Aerial Image 2008 ©
Landiscor Aerial Information Company

IMPACT PROBABILITY:

ONSITE HIGH ☐ MEDIUM ☐ LOW ☒ INDETERMINATE ☐

OFFSITE HIGH ☐ MEDIUM ☐ LOW ☒ INDETERMINATE ☐

DISCLAIMER: The data provided on the Site Data Forms, including the "Impact Probability" and "Risk to the Project" sections, should not be considered as an independent summary of the entire contents of the ISA report. The Site Data Forms are intended to assist the client in making judgments about risk of contamination to the specific project, and include subjective judgments and observations specific to the site, the assessor, and the ISA process. The final judgment of risk, and appropriate action relating to the information provided in the ISA report, is solely that of the client. The information provided in the ISA is limited to observable, obtainable public information and the interpretation of that information by the assessor. Final judgments of business risk cannot be made by the assessor, only by the owner of the project

HDR SITE DATA FORM

ISA SCOPE (no interview)

DATE OF RECONNAISSANCE: 01/15/2009

(Thursday) January 15, 2009

SITE NAME:

Fed Ex

ADDRESS:

801 S. 75th Ave
Phoenix, AZ 85043

EDR SITE TAG:

HDR SITE NUMBER: 14

FACILITY TYPE / FEATURES:

Warehouse and distribution center.

**REGULATORY LISTING AND
OBSERVATIONS RELATING TO:**

OTHER COMMENTS:



Aerial Image © 2009 Google Maps



Potential acquisition within the
alternative –Aerial Image 2008 ©
Landiscor Aerial Information Company

IMPACT PROBABILITY:

ONSITE HIGH ☐ MEDIUM ☐ LOW ☒ INDETERMINATE ☐

OFFSITE HIGH ☐ MEDIUM ☐ LOW ☒ INDETERMINATE ☐

DISCLAIMER: The data provided on the Site Data Forms, including the "Impact Probability" and "Risk to the Project" sections, should not be considered as an independent summary of the entire contents of the ISA report. The Site Data Forms are intended to assist the client in making judgments about risk of contamination to the specific project, and include subjective judgments and observations specific to the site, the assessor, and the ISA process. The final judgment of risk, and appropriate action relating to the information provided in the ISA report, is solely that of the client. The information provided in the ISA is limited to observable, obtainable public information and the interpretation of that information by the assessor. Final judgments of business risk cannot be made by the assessor, only by the owner of the project

HDR SITE DATA FORM

ISA SCOPE (no interview)

DATE OF RECONNAISSANCE: 01/15/2009

(Thursday) January 15, 2009

SITE NAME:

IDT

ADDRESS:

71st Avenue and Hadely Street
Phoenix, AZ 85043

EDR SITE TAG: W71 - 11



Aerial Image © 2009 Google Maps

HDR SITE NUMBER: 15

FACILITY TYPE / FEATURES:

Intersection, release of an unknown quantity of
Prodiamine from a truck.

REGULATORY LISTING AND
OBSERVATIONS RELATING TO:

OTHER COMMENTS:



Potential acquisition within the
alternative –Aerial Image 2008 ©
Landiscor Aerial Information Company

IMPACT PROBABILITY:

ONSITE HIGH ☐ MEDIUM ☒ LOW ☐ INDETERMINATE ☐

OFFSITE HIGH ☐ MEDIUM ☐ LOW ☒ INDETERMINATE ☐

DISCLAIMER: The data provided on the Site Data Forms, including the “Impact Probability” and “Risk to the Project” sections, should not be considered as an independent summary of the entire contents of the ISA report. The Site Data Forms are intended to assist the client in making judgments about risk of contamination to the specific project, and include subjective judgments and observations specific to the site, the assessor, and the ISA process. The final judgment of risk, and appropriate action relating to the information provided in the ISA report, is solely that of the client. The information provided in the ISA is limited to observable, obtainable public information and the interpretation of that information by the assessor. Final judgments of business risk cannot be made by the assessor, only by the owner of the project

HDR SITE DATA FORM

ISA SCOPE (no interview)

DATE OF RECONNAISSANCE: 01/15/2009

(Thursday) January 15, 2009

SITE NAME:

Pikington Industrial Park

ADDRESS:

7375 W. Buckeye Road
Laveen, AZ 85339

EDR SITE TAG:

HDR SITE NUMBER: 16

FACILITY TYPE / FEATURES:

Industrial Park

**REGULATORY LISTING AND
OBSERVATIONS RELATING TO:**

OTHER COMMENTS:



Aerial Image © 2009 Google Maps



Potential acquisition within the
alternative –Aerial Image 2008 ©
Landiscor Aerial Information Company

IMPACT PROBABILITY:

ONSITE HIGH ☐ MEDIUM ☐ LOW ☒ INDETERMINATE ☐

OFFSITE HIGH ☐ MEDIUM ☐ LOW ☒ INDETERMINATE ☐

DISCLAIMER: The data provided on the Site Data Forms, including the "Impact Probability" and "Risk to the Project" sections, should not be considered as an independent summary of the entire contents of the ISA report. The Site Data Forms are intended to assist the client in making judgments about risk of contamination to the specific project, and include subjective judgments and observations specific to the site, the assessor, and the ISA process. The final judgment of risk, and appropriate action relating to the information provided in the ISA report, is solely that of the client. The information provided in the ISA is limited to observable, obtainable public information and the interpretation of that information by the assessor. Final judgments of business risk cannot be made by the assessor, only by the owner of the project

HDR SITE DATA FORM

ISA SCOPE (no interview)

DATE OF RECONNAISSANCE: 01/15/2009

(Thursday) January 15, 2009

SITE NAME:

Industrial Park

ADDRESS:

2155 75th Avenue
Phoenix, AZ 85043

EDR SITE TAG: W71 - AA

HDR SITE NUMBER: 17

FACILITY TYPE / FEATURES:

Unoccupied newly constructed industrial park.

**REGULATORY LISTING AND
OBSERVATIONS RELATING TO:**

OTHER COMMENTS:



Aerial Image © 2009 Google Maps



Potential acquisition within the
alternative –Aerial Image 2008 ©
Landiscor Aerial Information Company

IMPACT PROBABILITY:

ONSITE HIGH ☐ MEDIUM ☐ LOW ☒ INDETERMINATE ☐

OFFSITE HIGH ☐ MEDIUM ☐ LOW ☒ INDETERMINATE ☐

DISCLAIMER: The data provided on the Site Data Forms, including the "Impact Probability" and "Risk to the Project" sections, should not be considered as an independent summary of the entire contents of the ISA report. The Site Data Forms are intended to assist the client in making judgments about risk of contamination to the specific project, and include subjective judgments and observations specific to the site, the assessor, and the ISA process. The final judgment of risk, and appropriate action relating to the information provided in the ISA report, is solely that of the client. The information provided in the ISA is limited to observable, obtainable public information and the interpretation of that information by the assessor. Final judgments of business risk cannot be made by the assessor, only by the owner of the project

HDR SITE DATA FORM

ISA SCOPE (no interview)

DATE OF RECONNAISSANCE: 01/15/2009

(Thursday) January 15, 2009

SITE NAME:

VISS I Dairy

ADDRESS:

7443 W. Broadway Road
Phoenix, AZ 85043

EDR SITE TAG: W71 - 14

HDR SITE NUMBER: 18

FACILITY TYPE / FEATURES:

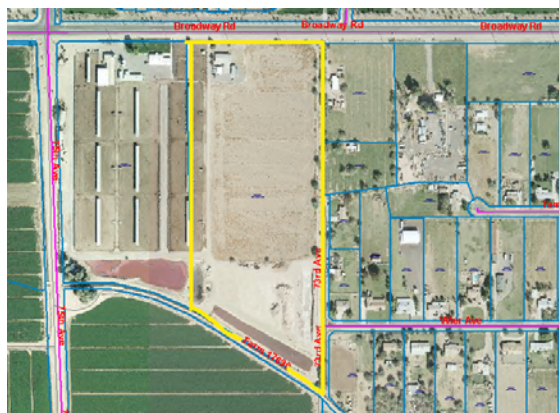
Dairy, WWFAC with no violations listed

**REGULATORY LISTING AND
OBSERVATIONS RELATING TO:**

OTHER COMMENTS:



Aerial Image © 2009 Google Maps



Potential acquisition within the
alternative –Aerial Image 2008 ©
Landiscor Aerial Information Company

IMPACT PROBABILITY:

ONSITE	HIGH	<input type="checkbox"/>	MEDIUM	<input type="checkbox"/>	LOW	<input checked="" type="checkbox"/>	INDETERMINATE	<input type="checkbox"/>
OFFSITE	HIGH	<input type="checkbox"/>	MEDIUM	<input type="checkbox"/>	LOW	<input checked="" type="checkbox"/>	INDETERMINATE	<input type="checkbox"/>

DISCLAIMER: The data provided on the Site Data Forms, including the "Impact Probability" and "Risk to the Project" sections, should not be considered as an independent summary of the entire contents of the ISA report. The Site Data Forms are intended to assist the client in making judgments about risk of contamination to the specific project, and include subjective judgments and observations specific to the site, the assessor, and the ISA process. The final judgment of risk, and appropriate action relating to the information provided in the ISA report, is solely that of the client. The information provided in the ISA is limited to observable, obtainable public information and the interpretation of that information by the assessor. Final judgments of business risk cannot be made by the assessor, only by the owner of the project

HDR SITE DATA FORM ISA SCOPE (no interview)

DATE OF RECONNAISSANCE: 01/15/2009

(Thursday) January 15, 2009

SITE NAME:

Henry's Choice

ADDRESS:

7201 W. Southern Avenue
Phoenix, AZ 85043

EDR SITE TAG: W71 - 18

HDR SITE NUMBER: 19

FACILITY TYPE / FEATURES:

WWFAC with no violations listed.
Removed USTs in 1990.

**REGULATORY LISTING AND
OBSERVATIONS RELATING TO:**

WWFAC, UST

OTHER COMMENTS:



Aerial Image © 2009 Google Maps



**Potential acquisition within the
alternative –Aerial Image 2008 ©
Landiscor Aerial Information Company**

IMPACT PROBABILITY:

ONSITE HIGH ☐ MEDIUM ☒ LOW ☐ INDETERMINATE ☐

OFFSITE HIGH ☐ MEDIUM ☐ LOW ☒ INDETERMINATE ☐

DISCLAIMER: The data provided on the Site Data Forms, including the "Impact Probability" and "Risk to the Project" sections, should not be considered as an independent summary of the entire contents of the ISA report. The Site Data Forms are intended to assist the client in making judgments about risk of contamination to the specific project, and include subjective judgments and observations specific to the site, the assessor, and the ISA process. The final judgment of risk, and appropriate action relating to the information provided in the ISA report, is solely that of the client. The information provided in the ISA is limited to observable, obtainable public information and the interpretation of that information by the assessor. Final judgments of business risk cannot be made by the assessor, only by the owner of the project

HDR SITE DATA FORM

ISA SCOPE (no interview)

DATE OF RECONNAISSANCE: 01/15/2009

(Thursday) January 15, 2009

SITE NAME:

Apex Bulk Commodities

ADDRESS:

2107 S. 75th Avenue
Phoenix, AZ 85043

EDR SITE TAG: W71 - 17

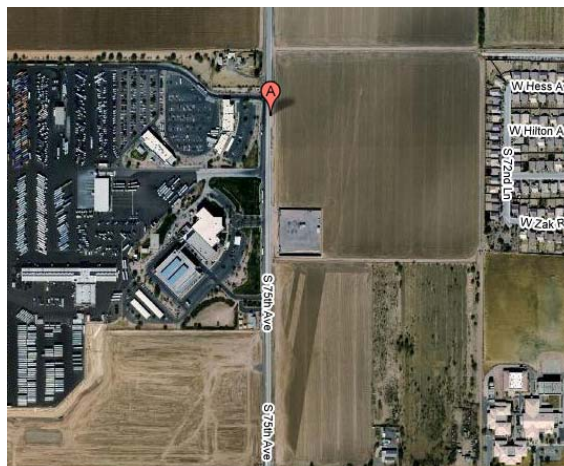
HDR SITE NUMBER: 20

FACILITY TYPE / FEATURES:

Distribution facility. RCRA-NonGen.
No major violations reported.

**REGULATORY LISTING AND
OBSERVATIONS RELATING TO:**

OTHER COMMENTS:



Aerial Image © 2009 Google Maps



Potential acquisition within the
alternative –Aerial Image 2008 ©
Landiscor Aerial Information Company

IMPACT PROBABILITY:

ONSITE HIGH ☐ MEDIUM ☐ LOW ☒ INDETERMINATE ☐

OFFSITE HIGH ☐ MEDIUM ☐ LOW ☒ INDETERMINATE ☐

DISCLAIMER: The data provided on the Site Data Forms, including the "Impact Probability" and "Risk to the Project" sections, should not be considered as an independent summary of the entire contents of the ISA report. The Site Data Forms are intended to assist the client in making judgments about risk of contamination to the specific project, and include subjective judgments and observations specific to the site, the assessor, and the ISA process. The final judgment of risk, and appropriate action relating to the information provided in the ISA report, is solely that of the client. The information provided in the ISA is limited to observable, obtainable public information and the interpretation of that information by the assessor. Final judgments of business risk cannot be made by the assessor, only by the owner of the project

HDR SITE DATA FORM

ISA SCOPE (no interview)

DATE OF RECONNAISSANCE: 01/16/2009

(Friday) January 16, 2009

SITE NAME:

Superstar Chevron

ADDRESS:

1615 N 99th Ave
Avondale, AZ 85037

EDR SITE TAG: W101 - 2

HDR SITE NUMBER: 1

FACILITY TYPE / FEATURES:

CSS - Service station with underground fueling capabilities.

**REGULATORY LISTING AND
OBSERVATIONS RELATING TO:**

UST

OTHER COMMENTS:

IMPACT PROBABILITY:

ONSITE HIGH ☒ MEDIUM ☐ LOW ☐ INDETERMINATE ☐

OFFSITE HIGH ☐ MEDIUM ☐ LOW ☒ INDETERMINATE ☐

DISCLAIMER: The data provided on the Site Data Forms, including the "Impact Probability" and "Risk to the Project" sections, should not be considered as an independent summary of the entire contents of the ISA report. The Site Data Forms are intended to assist the client in making judgments about risk of contamination to the specific project, and include subjective judgments and observations specific to the site, the assessor, and the ISA process. The final judgment of risk, and appropriate action relating to the information provided in the ISA report, is solely that of the client. The information provided in the ISA is limited to observable, obtainable public information and the interpretation of that information by the assessor. Final judgments of business risk cannot be made by the assessor, only by the owner of the project



VIEW TOWARD THE: NORTH



Potential acquisition within the
alternative –Aerial Image 2008 ©
Landiscor Aerial Information Company

HDR SITE DATA FORM

ISA SCOPE (no interview)

DATE OF RECONNAISSANCE: 01/16/2009

(Friday) January 16, 2009

SITE NAME:

Gateway Chevrolet

ADDRESS:

9901 W. Papago Freeway
Avondale, AZ 85037

EDR SITE TAG: W101 - 3

HDR SITE NUMBER: 2

FACILITY TYPE / FEATURES:

Retail auto sales. No onsite fueling

**REGULATORY LISTING AND
OBSERVATIONS RELATING TO:**

OTHER COMMENTS:



VIEW TOWARD THE: REPLACE



Potential acquisition within the
alternative -Aerial Image 2008 ©
Landiscor Aerial Information Company

IMPACT PROBABILITY:

ONSITE HIGH ☐ MEDIUM ☐ LOW ☒ INDETERMINATE ☐

OFFSITE HIGH ☐ MEDIUM ☐ LOW ☒ INDETERMINATE ☐

DISCLAIMER: The data provided on the Site Data Forms, including the "Impact Probability" and "Risk to the Project" sections, should not be considered as an independent summary of the entire contents of the ISA report. The Site Data Forms are intended to assist the client in making judgments about risk of contamination to the specific project, and include subjective judgments and observations specific to the site, the assessor, and the ISA process. The final judgment of risk, and appropriate action relating to the information provided in the ISA report, is solely that of the client. The information provided in the ISA is limited to observable, obtainable public information and the interpretation of that information by the assessor. Final judgments of business risk cannot be made by the assessor, only by the owner of the project

HDR SITE DATA FORM ISA SCOPE (no interview)

DATE OF RECONNAISSANCE: 01/16/2009

(Friday) January 16, 2009

SITE NAME:

Carmax #7274

ADDRESS:

1041 N 99th Avenue
Tolleson, AZ 85353

EDR SITE TAG: W101 – 4

HDR SITE NUMBER: 3

FACILITY TYPE / FEATURES:

Auto Dealer - Retail auto sales. No onsite fueling

**REGULATORY LISTING AND
OBSERVATIONS RELATING TO:**

OTHER COMMENTS:



VIEW TOWARD THE: EAST



**Potential acquisition within the
alternative –Aerial Image 2008 ©
Landiscor Aerial Information Company**

IMPACT PROBABILITY:

ONSITE HIGH ☐ MEDIUM ☒ LOW ☐ INDETERMINATE ☐

OFFSITE HIGH ☐ MEDIUM ☐ LOW ☒ INDETERMINATE ☐

DISCLAIMER: The data provided on the Site Data Forms, including the "Impact Probability" and "Risk to the Project" sections, should not be considered as an independent summary of the entire contents of the ISA report. The Site Data Forms are intended to assist the client in making judgments about risk of contamination to the specific project, and include subjective judgments and observations specific to the site, the assessor, and the ISA process. The final judgment of risk, and appropriate action relating to the information provided in the ISA report, is solely that of the client. The information provided in the ISA is limited to observable, obtainable public information and the interpretation of that information by the assessor. Final judgments of business risk cannot be made by the assessor, only by the owner of the project

HDR SITE DATA FORM

ISA SCOPE (no interview)

DATE OF RECONNAISSANCE: 01/16/2009

(Friday) January 16, 2009

SITE NAME:

Pilot Travel Center #459

ADDRESS:

900 N. 99th Avenue
Avondale, AZ 85323

EDR SITE TAG: W101 – 4

HDR SITE NUMBER: 4

FACILITY TYPE / FEATURES:

CSS - Service station with underground fueling capabilities.

**REGULATORY LISTING AND
OBSERVATIONS RELATING TO:**

UST

OTHER COMMENTS:



VIEW TOWARD THE: North



**Potential acquisition within the
alternative –Aerial Image 2008 ©
Landiscor Aerial Information Company**

IMPACT PROBABILITY:

ONSITE HIGH ☐ MEDIUM ☒ LOW ☐ INDETERMINATE ☐

OFFSITE HIGH ☐ MEDIUM ☐ LOW ☒ INDETERMINATE ☐

DISCLAIMER: The data provided on the Site Data Forms, including the "Impact Probability" and "Risk to the Project" sections, should not be considered as an independent summary of the entire contents of the ISA report. The Site Data Forms are intended to assist the client in making judgments about risk of contamination to the specific project, and include subjective judgments and observations specific to the site, the assessor, and the ISA process. The final judgment of risk, and appropriate action relating to the information provided in the ISA report, is solely that of the client. The information provided in the ISA is limited to observable, obtainable public information and the interpretation of that information by the assessor. Final judgments of business risk cannot be made by the assessor, only by the owner of the project

HDR SITE DATA FORM

ISA SCOPE (no interview)

DATE OF RECONNAISSANCE: 01/16/2009

(Friday) January 16, 2009

SITE NAME:

Auto Body World

ADDRESS:

901 N. 99th Avenue
Tolleson, AZ 85353

EDR SITE TAG: W101 – 4

HDR SITE NUMBER: 5

FACILITY TYPE / FEATURES:

Auto body repair facility

**REGULATORY LISTING AND
OBSERVATIONS RELATING TO:**

OTHER COMMENTS:



Aerial Image © 2009 Google Maps



Potential acquisition within the
alternative –Aerial Image 2008 ©
Landiscor Aerial Information Company

IMPACT PROBABILITY:

ONSITE HIGH ☐ MEDIUM ☐ LOW ☒ INDETERMINATE ☐

OFFSITE HIGH ☐ MEDIUM ☐ LOW ☒ INDETERMINATE ☐

DISCLAIMER: The data provided on the Site Data Forms, including the "Impact Probability" and "Risk to the Project" sections, should not be considered as an independent summary of the entire contents of the ISA report. The Site Data Forms are intended to assist the client in making judgments about risk of contamination to the specific project, and include subjective judgments and observations specific to the site, the assessor, and the ISA process. The final judgment of risk, and appropriate action relating to the information provided in the ISA report, is solely that of the client. The information provided in the ISA is limited to observable, obtainable public information and the interpretation of that information by the assessor. Final judgments of business risk cannot be made by the assessor, only by the owner of the project

HDR SITE DATA FORM

ISA SCOPE (no interview)

DATE OF RECONNAISSANCE: 01/16/2009

(Friday) January 16, 2009

SITE NAME:

QuickTrip #471

ADDRESS:

297 N 99th Avenue
Tolleson, AZ 85353

EDR SITE TAG: W101 - 7

HDR SITE NUMBER: 6

FACILITY TYPE / FEATURES:

CSS- Service station with underground fueling capabilities.

**REGULATORY LISTING AND
OBSERVATIONS RELATING TO:**

UST

OTHER COMMENTS:

IMPACT PROBABILITY:

ONSITE HIGH ☐ MEDIUM ☒ LOW ☐ INDETERMINATE ☐

OFFSITE HIGH ☐ MEDIUM ☐ LOW ☒ INDETERMINATE ☐

DISCLAIMER: The data provided on the Site Data Forms, including the "Impact Probability" and "Risk to the Project" sections, should not be considered as an independent summary of the entire contents of the ISA report. The Site Data Forms are intended to assist the client in making judgments about risk of contamination to the specific project, and include subjective judgments and observations specific to the site, the assessor, and the ISA process. The final judgment of risk, and appropriate action relating to the information provided in the ISA report, is solely that of the client. The information provided in the ISA is limited to observable, obtainable public information and the interpretation of that information by the assessor. Final judgments of business risk cannot be made by the assessor, only by the owner of the project



VIEW TOWARD THE: NORTH EAST



Potential acquisition within the
alternative –Aerial Image 2008 ©
Landiscor Aerial Information Company

HDR SITE DATA FORM

ISA SCOPE (no interview)

DATE OF RECONNAISSANCE: 01/16/2009

(Friday) January 16, 2009

SITE NAME:

City of Tolleson WWTP

ADDRESS:

9555 W. Van Buren Street
Tolleson, AZ

EDR SITE TAG: W101 - 6

HDR SITE NUMBER: 7

FACILITY TYPE / FEATURES:

Waste water treatment facility with no violations reported

**REGULATORY LISTING AND
OBSERVATIONS RELATING TO:**

OTHER COMMENTS:



Aerial Image © 2009 Google Maps



Potential acquisition within the
alternative -Aerial Image 2008 ©
Landiscor Aerial Information Company

IMPACT PROBABILITY:

ONSITE HIGH ☐ MEDIUM ☐ LOW ☒ INDETERMINATE ☐

OFFSITE HIGH ☐ MEDIUM ☐ LOW ☒ INDETERMINATE ☐

DISCLAIMER: The data provided on the Site Data Forms, including the "Impact Probability" and "Risk to the Project" sections, should not be considered as an independent summary of the entire contents of the ISA report. The Site Data Forms are intended to assist the client in making judgments about risk of contamination to the specific project, and include subjective judgments and observations specific to the site, the assessor, and the ISA process. The final judgment of risk, and appropriate action relating to the information provided in the ISA report, is solely that of the client. The information provided in the ISA is limited to observable, obtainable public information and the interpretation of that information by the assessor. Final judgments of business risk cannot be made by the assessor, only by the owner of the project

HDR SITE DATA FORM

ISA SCOPE (no interview)

DATE OF RECONNAISSANCE: 01/16/2009

(Friday) January 16, 2009

SITE NAME:

Tolleson Union High School

ADDRESS:

9419 W. Van Buren Street
Tolleson, AZ 85353

EDR SITE TAG: W101 - 08

HDR SITE NUMBER: 8

FACILITY TYPE / FEATURES:

High school with removed USTs and LUST case closure.

**REGULATORY LISTING AND
OBSERVATIONS RELATING TO:**

LUST, UST

OTHER COMMENTS:

IMPACT PROBABILITY:

ONSITE HIGH ☐ MEDIUM ☒ LOW ☐ INDETERMINATE ☐

OFFSITE HIGH ☐ MEDIUM ☐ LOW ☒ INDETERMINATE ☐

DISCLAIMER: The data provided on the Site Data Forms, including the "Impact Probability" and "Risk to the Project" sections, should not be considered as an independent summary of the entire contents of the ISA report. The Site Data Forms are intended to assist the client in making judgments about risk of contamination to the specific project, and include subjective judgments and observations specific to the site, the assessor, and the ISA process. The final judgment of risk, and appropriate action relating to the information provided in the ISA report, is solely that of the client. The information provided in the ISA is limited to observable, obtainable public information and the interpretation of that information by the assessor. Final judgments of business risk cannot be made by the assessor, only by the owner of the project



VIEW TOWARD THE: SOUTH



Potential acquisition within the
alternative –Aerial Image 2008 ©
Landiscor Aerial Information Company

HDR SITE DATA FORM

ISA SCOPE (no interview)

DATE OF RECONNAISSANCE: 01/16/2009

(Friday) January 16, 2009

SITE NAME:

Grain elevators

ADDRESS:

South east corner of 99th
Avenue

EDR SITE TAG: W101 - B

HDR SITE NUMBER: 9

FACILITY TYPE / FEATURES:

Grain elevators

**REGULATORY LISTING AND
OBSERVATIONS RELATING TO:**

OTHER COMMENTS:



VIEW TOWARD THE: South



Potential acquisition within the
alternative –Aerial Image 2008 ©
Landiscor Aerial Information Company

IMPACT PROBABILITY:

ONSITE HIGH ☐ MEDIUM ☐ LOW ☒ INDETERMINATE ☐

OFFSITE HIGH ☐ MEDIUM ☐ LOW ☒ INDETERMINATE ☐

DISCLAIMER: The data provided on the Site Data Forms, including the "Impact Probability" and "Risk to the Project" sections, should not be considered as an independent summary of the entire contents of the ISA report. The Site Data Forms are intended to assist the client in making judgments about risk of contamination to the specific project, and include subjective judgments and observations specific to the site, the assessor, and the ISA process. The final judgment of risk, and appropriate action relating to the information provided in the ISA report, is solely that of the client. The information provided in the ISA is limited to observable, obtainable public information and the interpretation of that information by the assessor. Final judgments of business risk cannot be made by the assessor, only by the owner of the project

HDR SITE DATA FORM

ISA SCOPE (no interview)

DATE OF RECONNAISSANCE: 01/16/2009

(Friday) January 16, 2009

SITE NAME:

AIPC Pasta

ADDRESS:

Adjacent to
495 S. 99th Avenue
Tolleson, AZ 85353

EDR SITE TAG: W101 - E

HDR SITE NUMBER: 10

FACILITY TYPE / FEATURES:

Grain elevators

**REGULATORY LISTING AND
OBSERVATIONS RELATING TO:**

OTHER COMMENTS:



VIEW TOWARD THE: SOUTH EAST



Potential acquisition within the
alternative –Aerial Image 2008 ©
Landiscor Aerial Information Company

IMPACT PROBABILITY:

ONSITE HIGH ☐ MEDIUM ☐ LOW ☒ INDETERMINATE ☐

OFFSITE HIGH ☐ MEDIUM ☐ LOW ☒ INDETERMINATE ☐

DISCLAIMER: The data provided on the Site Data Forms, including the "Impact Probability" and "Risk to the Project" sections, should not be considered as an independent summary of the entire contents of the ISA report. The Site Data Forms are intended to assist the client in making judgments about risk of contamination to the specific project, and include subjective judgments and observations specific to the site, the assessor, and the ISA process. The final judgment of risk, and appropriate action relating to the information provided in the ISA report, is solely that of the client. The information provided in the ISA is limited to observable, obtainable public information and the interpretation of that information by the assessor. Final judgments of business risk cannot be made by the assessor, only by the owner of the project

HDR SITE DATA FORM

ISA SCOPE (no interview)

DATE OF RECONNAISSANCE: 01/16/2009

(Friday) January 16, 2009

SITE NAME:

Fry's Distribution

ADDRESS:

99th Avenue

EDR SITE TAG:

HDR SITE NUMBER: 11

FACILITY TYPE / FEATURES:

Warehouse and distribution facility

**REGULATORY LISTING AND
OBSERVATIONS RELATING TO:**

OTHER COMMENTS:



VIEW TOWARD THE: South



Potential acquisition within the
alternative –Aerial Image 2008 ©
Landscor Aerial Information Company

IMPACT PROBABILITY:

ONSITE HIGH ☒ MEDIUM ☐ LOW ☐ INDETERMINATE ☐

OFFSITE HIGH ☐ MEDIUM ☐ LOW ☒ INDETERMINATE ☐

DISCLAIMER: The data provided on the Site Data Forms, including the "Impact Probability" and "Risk to the Project" sections, should not be considered as an independent summary of the entire contents of the ISA report. The Site Data Forms are intended to assist the client in making judgments about risk of contamination to the specific project, and include subjective judgments and observations specific to the site, the assessor, and the ISA process. The final judgment of risk, and appropriate action relating to the information provided in the ISA report, is solely that of the client. The information provided in the ISA is limited to observable, obtainable public information and the interpretation of that information by the assessor. Final judgments of business risk cannot be made by the assessor, only by the owner of the project

HDR SITE DATA FORM

ISA SCOPE (no interview)

DATE OF RECONNAISSANCE: 01/16/2009

(Friday) January 16, 2009

SITE NAME:

Ricketts Trucking

ADDRESS:

99th Avenue / Buckeye Road
Phoenix, AZ 85043

EDR SITE TAG: W101 - 10



Aerial Image © 2009 Google Maps

HDR SITE NUMBER: 12

FACILITY TYPE / FEATURES:

Intersection, release of approximately 30 gallons of diesel fuel from a tank.

**REGULATORY LISTING AND
OBSERVATIONS RELATING TO:**

SPILLS

OTHER COMMENTS:

IMPACT PROBABILITY:

ONSITE HIGH ☐ MEDIUM ☒ LOW ☐ INDETERMINATE ☐

OFFSITE HIGH ☐ MEDIUM ☐ LOW ☒ INDETERMINATE ☐

DISCLAIMER: The data provided on the Site Data Forms, including the "Impact Probability" and "Risk to the Project" sections, should not be considered as an independent summary of the entire contents of the ISA report. The Site Data Forms are intended to assist the client in making judgments about risk of contamination to the specific project, and include subjective judgments and observations specific to the site, the assessor, and the ISA process. The final judgment of risk, and appropriate action relating to the information provided in the ISA report, is solely that of the client. The information provided in the ISA is limited to observable, obtainable public information and the interpretation of that information by the assessor. Final judgments of business risk cannot be made by the assessor, only by the owner of the project

HDR SITE DATA FORM

ISA SCOPE (no interview)

DATE OF RECONNAISSANCE: 01/16/2009

(Friday) January 16, 2009

SITE NAME:

Shell (service station under-construction)

ADDRESS:

South east corner of 99th
Avenue and Lower Buckeye Road
Phoenix, AZ 85043

EDR SITE TAG:

HDR SITE NUMBER: 13

FACILITY TYPE / FEATURES:

Service station under-construction

**REGULATORY LISTING AND
OBSERVATIONS RELATING TO:**

OTHER COMMENTS:



Aerial Image © 2009 Google Maps



**Potential acquisition within the
alternative –Aerial Image 2008 ©
Landiscor Aerial Information Company**

IMPACT PROBABILITY:

ONSITE HIGH ☐ MEDIUM ☐ LOW ☒ INDETERMINATE ☐

OFFSITE HIGH ☐ MEDIUM ☐ LOW ☒ INDETERMINATE ☐

DISCLAIMER: The data provided on the Site Data Forms, including the "Impact Probability" and "Risk to the Project" sections, should not be considered as an independent summary of the entire contents of the ISA report. The Site Data Forms are intended to assist the client in making judgments about risk of contamination to the specific project, and include subjective judgments and observations specific to the site, the assessor, and the ISA process. The final judgment of risk, and appropriate action relating to the information provided in the ISA report, is solely that of the client. The information provided in the ISA is limited to observable, obtainable public information and the interpretation of that information by the assessor. Final judgments of business risk cannot be made by the assessor, only by the owner of the project

HDR SITE DATA FORM

ISA SCOPE (no interview)

DATE OF RECONNAISSANCE: 01/16/2009

(Friday) January 16, 2009

SITE NAME:

Target Distribution Facility

ADDRESS:

9830 W. Lower Buckeye Road
Tolleson, AZ 85353

EDR SITE TAG: W101 - 11

HDR SITE NUMBER: 14

FACILITY TYPE / FEATURES:

Distribution Facility

REGULATORY LISTING AND

OBSERVATIONS RELATING TO:

OTHER COMMENTS:



Aerial Image © 2009 Google Maps



**Potential acquisition within the
alternative –Aerial Image 2008 ©
Landiscor Aerial Information Company**

IMPACT PROBABILITY:

ONSITE	HIGH	<input type="checkbox"/>	MEDIUM	<input type="checkbox"/>	LOW	<input checked="" type="checkbox"/>	INDETERMINATE	<input type="checkbox"/>
OFFSITE	HIGH	<input type="checkbox"/>	MEDIUM	<input type="checkbox"/>	LOW	<input checked="" type="checkbox"/>	INDETERMINATE	<input type="checkbox"/>

DISCLAIMER: The data provided on the Site Data Forms, including the "Impact Probability" and "Risk to the Project" sections, should not be considered as an independent summary of the entire contents of the ISA report. The Site Data Forms are intended to assist the client in making judgments about risk of contamination to the specific project, and include subjective judgments and observations specific to the site, the assessor, and the ISA process. The final judgment of risk, and appropriate action relating to the information provided in the ISA report, is solely that of the client. The information provided in the ISA is limited to observable, obtainable public information and the interpretation of that information by the assessor. Final judgments of business risk cannot be made by the assessor, only by the owner of the project

HDR SITE DATA FORM

ISA SCOPE (no interview)

DATE OF RECONNAISSANCE: 01/16/2009

(Friday) January 16, 2009

SITE NAME:

Boschma Living Trust

ADDRESS:

8921 W. Broadway Road
Tolleson, AZ 85353

EDR SITE TAG: W101 - 18

HDR SITE NUMBER: 15

FACILITY TYPE / FEATURES:

Dairy

**REGULATORY LISTING AND
OBSERVATIONS RELATING TO:**

OTHER COMMENTS:



Aerial Image © 2009 Google Maps



Potential acquisition within the
alternative –Aerial Image 2008 ©
Landiscor Aerial Information Company

IMPACT PROBABILITY:

ONSITE HIGH ☐ MEDIUM ☐ LOW ☒ INDETERMINATE ☐

OFFSITE HIGH ☐ MEDIUM ☐ LOW ☒ INDETERMINATE ☐

DISCLAIMER: The data provided on the Site Data Forms, including the "Impact Probability" and "Risk to the Project" sections, should not be considered as an independent summary of the entire contents of the ISA report. The Site Data Forms are intended to assist the client in making judgments about risk of contamination to the specific project, and include subjective judgments and observations specific to the site, the assessor, and the ISA process. The final judgment of risk, and appropriate action relating to the information provided in the ISA report, is solely that of the client. The information provided in the ISA is limited to observable, obtainable public information and the interpretation of that information by the assessor. Final judgments of business risk cannot be made by the assessor, only by the owner of the project

HDR SITE DATA FORM ISA SCOPE (no interview)

DATE OF RECONNAISSANCE: 01/16/2009

(Friday) January 16, 2009

SITE NAME:

City of Phoenix WWTP

ADDRESS:

91st Avenue / Broadway
Tolleson, AZ

EDR SITE TAG: W101 - 19



Aerial Image © 2009 Google Maps

HDR SITE NUMBER: 16

FACILITY TYPE / FEATURES:

Waste water treatment facility with no violations reported

**REGULATORY LISTING AND
OBSERVATIONS RELATING TO:**

SPILLS

OTHER COMMENTS:

IMPACT PROBABILITY:

ONSITE HIGH ☐ MEDIUM ☒ LOW ☐ INDETERMINATE ☐

OFFSITE HIGH ☐ MEDIUM ☐ LOW ☒ INDETERMINATE ☐

DISCLAIMER: The data provided on the Site Data Forms, including the "Impact Probability" and "Risk to the Project" sections, should not be considered as an independent summary of the entire contents of the ISA report. The Site Data Forms are intended to assist the client in making judgments about risk of contamination to the specific project, and include subjective judgments and observations specific to the site, the assessor, and the ISA process. The final judgment of risk, and appropriate action relating to the information provided in the ISA report, is solely that of the client. The information provided in the ISA is limited to observable, obtainable public information and the interpretation of that information by the assessor. Final judgments of business risk cannot be made by the assessor, only by the owner of the project

HDR SITE DATA FORM

ISA SCOPE (no interview)

DATE OF RECONNAISSANCE: 01/16/2009

(Friday) January 16, 2009

SITE NAME:
UNKNOWN

ADDRESS:
91st Avenue and Broadway Road
Tolleson, AZ

EDR SITE TAG: W101 - 19

HDR SITE NUMBER: 16

FACILITY TYPE / FEATURES:

Intersection, releases of approximately 8000 gallons of Clarifloc from a tank and two drums of Sodium Arsenate.

REGULATORY LISTING AND OBSERVATIONS RELATING TO:

OTHER COMMENTS:

IMPACT PROBABILITY:

ONSITE	HIGH	<input type="checkbox"/>	MEDIUM	<input checked="" type="checkbox"/>	LOW	<input type="checkbox"/>	INDETERMINATE	<input type="checkbox"/>
OFFSITE	HIGH	<input type="checkbox"/>	MEDIUM	<input type="checkbox"/>	LOW	<input checked="" type="checkbox"/>	INDETERMINATE	<input type="checkbox"/>

DISCLAIMER: The data provided on the Site Data Forms, including the "Impact Probability" and "Risk to the Project" sections, should not be considered as an independent summary of the entire contents of the ISA report. The Site Data Forms are intended to assist the client in making judgments about risk of contamination to the specific project, and include subjective judgments and observations specific to the site, the assessor, and the ISA process. The final judgment of risk, and appropriate action relating to the information provided in the ISA report, is solely that of the client. The information provided in the ISA is limited to observable, obtainable public information and the interpretation of that information by the assessor. Final judgments of business risk cannot be made by the assessor, only by the owner of the project



Aerial Image © 2009 Google Maps



Potential acquisition within the alternative –Aerial Image 2008 © Landiscor Aerial Information Company

HDR SITE DATA FORM

ISA SCOPE (no interview)

DATE OF RECONNAISSANCE: 01/16/2009

(Friday) January 16, 2009

SITE NAME:
Eastwind Dairy

ADDRESS:
8634 W. Broadway Road
Phoenix, AZ 85043

EDR SITE TAG: W101 - 16



Aerial Image © 2009 Google Maps

HDR SITE NUMBER: 17

FACILITY TYPE / FEATURES:
Dairy

**REGULATORY LISTING AND
OBSERVATIONS RELATING TO:**

OTHER COMMENTS:



**Potential acquisition within the
alternative –Aerial Image 2008 ©
Landiscor Aerial Information Company**

IMPACT PROBABILITY:

ONSITE HIGH ☐ MEDIUM ☐ LOW ☒ INDETERMINATE ☐

OFFSITE HIGH ☐ MEDIUM ☐ LOW ☒ INDETERMINATE ☐

DISCLAIMER: The data provided on the Site Data Forms, including the “Impact Probability” and “Risk to the Project” sections, should not be considered as an independent summary of the entire contents of the ISA report. The Site Data Forms are intended to assist the client in making judgments about risk of contamination to the specific project, and include subjective judgments and observations specific to the site, the assessor, and the ISA process. The final judgment of risk, and appropriate action relating to the information provided in the ISA report, is solely that of the client. The information provided in the ISA is limited to observable, obtainable public information and the interpretation of that information by the assessor. Final judgments of business risk cannot be made by the assessor, only by the owner of the project

HDR SITE DATA FORM

ISA SCOPE (no interview)

DATE OF RECONNAISSANCE: 01/16/2009

(Friday) January 16, 2009

SITE NAME:

Boschma Living Trust

ADDRESS:

8808 W. Broadway Road
Tolleson, AZ 85353

EDR SITE TAG: W101 - 17

HDR SITE NUMBER: 18

FACILITY TYPE / FEATURES:

Dairy

**REGULATORY LISTING AND
OBSERVATIONS RELATING TO:**

OTHER COMMENTS:



Aerial Image © 2009 Google Maps



Potential acquisition within the
alternative –Aerial Image 2008 ©
Landiscor Aerial Information Company

IMPACT PROBABILITY:

ONSITE HIGH ☐ MEDIUM ☐ LOW ☒ INDETERMINATE ☐

OFFSITE HIGH ☐ MEDIUM ☐ LOW ☒ INDETERMINATE ☐

DISCLAIMER: The data provided on the Site Data Forms, including the "Impact Probability" and "Risk to the Project" sections, should not be considered as an independent summary of the entire contents of the ISA report. The Site Data Forms are intended to assist the client in making judgments about risk of contamination to the specific project, and include subjective judgments and observations specific to the site, the assessor, and the ISA process. The final judgment of risk, and appropriate action relating to the information provided in the ISA report, is solely that of the client. The information provided in the ISA is limited to observable, obtainable public information and the interpretation of that information by the assessor. Final judgments of business risk cannot be made by the assessor, only by the owner of the project

Appendix B

EDR Information

South Mountain W 59 Shift

Laveen, AZ 85339

Inquiry Number: 3032305.2s

April 07, 2011

EDR DataMap™ Area Study

Thank you for your business.
Please contact EDR at 1-800-352-0050
with any questions or comments.

Disclaimer - Copyright and Trademark Notice

This Report contains certain information obtained from a variety of public and other sources reasonably available to Environmental Data Resources, Inc. It cannot be concluded from this Report that coverage information for the target and surrounding properties does not exist from other sources. **NO WARRANTY EXPRESSED OR IMPLIED, IS MADE WHATSOEVER IN CONNECTION WITH THIS REPORT. ENVIRONMENTAL DATA RESOURCES, INC. SPECIFICALLY DISCLAIMS THE MAKING OF ANY SUCH WARRANTIES, INCLUDING WITHOUT LIMITATION, MERCHANTABILITY OR FITNESS FOR A PARTICULAR USE OR PURPOSE. ALL RISK IS ASSUMED BY THE USER. IN NO EVENT SHALL ENVIRONMENTAL DATA RESOURCES, INC. BE LIABLE TO ANYONE, WHETHER ARISING OUT OF ERRORS OR OMISSIONS, NEGLIGENCE, ACCIDENT OR ANY OTHER CAUSE, FOR ANY LOSS OF DAMAGE, INCLUDING, WITHOUT LIMITATION, SPECIAL, INCIDENTAL, CONSEQUENTIAL, OR EXEMPLARY DAMAGES. ANY LIABILITY ON THE PART OF ENVIRONMENTAL DATA RESOURCES, INC. IS STRICTLY LIMITED TO A REFUND OF THE AMOUNT PAID FOR THIS REPORT.** Purchaser accepts this Report "AS IS". Any analyses, estimates, ratings, environmental risk levels or risk codes provided in this Report are provided for illustrative purposes only, and are not intended to provide, nor should they be interpreted as providing any facts regarding, or prediction or forecast of, any environmental risk for any property. Only a Phase I Environmental Site Assessment performed by an environmental professional can provide information regarding the environmental risk for any property. Additionally, the information provided in this Report is not to be construed as legal advice.

Copyright 2006 by Environmental Data Resources, Inc. All rights reserved. Reproduction in any media or format, in whole or in part, of any report or map of Environmental Data Resources, Inc., or its affiliates, is prohibited without prior written permission.

EDR and its logos (including Sanborn and Sanborn Map) are trademarks of Environmental Data Resources, Inc. or its affiliates. All other trademarks used herein are the property of their respective owners.

EXECUTIVE SUMMARY

TARGET PROPERTY INFORMATION

ADDRESS

LAVEEN, AZ 85339
LAVEEN, AZ 85339

DATABASES WITH NO MAPPED SITES

No mapped sites were found in EDR's search of available ("reasonably ascertainable ") government records within the requested search area for the following databases:

FEDERAL RECORDS

NPL	National Priority List
Proposed NPL	Proposed National Priority List Sites
Delisted NPL	National Priority List Deletions
NPL LIENS	Federal Superfund Liens
CERCLIS	Comprehensive Environmental Response, Compensation, and Liability Information System
CERC-NFRAP	CERCLIS No Further Remedial Action Planned
LIENS 2	CERCLA Lien Information
CORRACTS	Corrective Action Report
RCRA-TSDF	RCRA - Treatment, Storage and Disposal
RCRA-LQG	RCRA - Large Quantity Generators
RCRA-SQG	RCRA - Small Quantity Generators
RCRA-CESQG	RCRA - Conditionally Exempt Small Quantity Generator
RCRA-NonGen	RCRA - Non Generators
US ENG CONTROLS	Engineering Controls Sites List
US INST CONTROL	Sites with Institutional Controls
ERNS	Emergency Response Notification System
HMIRS	Hazardous Materials Information Reporting System
DOT OPS	Incident and Accident Data
US CDL	Clandestine Drug Labs
US BROWNFIELDS	A Listing of Brownfields Sites
DOD	Department of Defense Sites
FUDS	Formerly Used Defense Sites
LUCIS	Land Use Control Information System
CONSENT	Superfund (CERCLA) Consent Decrees
ROD	Records Of Decision
UMTRA	Uranium Mill Tailings Sites
ODI	Open Dump Inventory
DEBRIS REGION 9	Torres Martinez Reservation Illegal Dump Site Locations
MINES	Mines Master Index File
TRIS	Toxic Chemical Release Inventory System
TSCA	Toxic Substances Control Act
FTTS	FIFRA/ TSCA Tracking System - FIFRA (Federal Insecticide, Fungicide, & Rodenticide Act)/TSCA (Toxic Substances Control Act)
HIST FTTS	FIFRA/TSCA Tracking System Administrative Case Listing
SSTS	Section 7 Tracking Systems

EXECUTIVE SUMMARY

PADS.....	PCB Activity Database System
MLTS.....	Material Licensing Tracking System
RADINFO.....	Radiation Information Database
RAATS.....	RCRA Administrative Action Tracking System
US HIST CDL.....	National Clandestine Laboratory Register
PCB TRANSFORMER.....	PCB Transformer Registration Database
FEDERAL FACILITY.....	Federal Facility Site Information listing
COAL ASH DOE.....	Sleam-Electric Plan Operation Data
FEMA UST.....	Underground Storage Tank Listing
COAL ASH EPA.....	Coal Combustion Residues Surface Impoundments List
SCRD DRYCLEANERS.....	State Coalition for Remediation of Drycleaners Listing

STATE AND LOCAL RECORDS

SPL.....	Superfund Program List
AZ WQARF.....	Water Quality Assurance Revolving Fund Sites
SHWS.....	ZipAcids List
SWF/LF.....	Directory of Solid Waste Facilities
SWTIRE.....	Solid Waste Tire Facilities
AOCONCERN.....	Superfund GIS Information
MANIFEST.....	Facility and Manifest Data
SPILLS.....	Hazardous Material Logbook
AUL.....	DEUR Database
VCP.....	Voluntary Remediation Program Sites
DRYCLEANERS.....	Drycleaner Facility Listing
AZ DOD.....	Department of Defense Sites
BROWNFIELDS.....	Brownfields Tracking System
CDL.....	Clandestine Drug Labs
Aquifer.....	Waste Water Treatment Facilities
AIRS.....	Arizona Airs Database
AZURITE.....	Remediation and DEUR/VEMUR Tracking System

TRIBAL RECORDS

INDIAN ODI.....	Report on the Status of Open Dumps on Indian Lands
INDIAN LUST.....	Leaking Underground Storage Tanks on Indian Land
INDIAN UST.....	Underground Storage Tanks on Indian Land
INDIAN VCP.....	Voluntary Cleanup Priority Listing

EDR PROPRIETARY RECORDS

Manufactured Gas Plants.....	EDR Proprietary Manufactured Gas Plants
------------------------------	---

SURROUNDING SITES: SEARCH RESULTS

Surrounding sites were identified.

Page numbers and map identification numbers refer to the EDR Radius Map report where detailed data on individual sites can be reviewed.

Sites listed in ***bold italics*** are in multiple databases.

Unmappable (orphan) sites are not considered in the foregoing analysis.

EXECUTIVE SUMMARY

FEDERAL RECORDS

ICIS: The Integrated Compliance Information System (ICIS) supports the information needs of the national enforcement and compliance program as well as the unique needs of the National Pollutant Discharge Elimination System (NPDES) program.

A review of the ICIS list, as provided by EDR, and dated 01/07/2011 has revealed that there is 1 ICIS site within the searched area.

<u>Site</u>	<u>Address</u>	<u>Map ID</u>	<u>Page</u>
DAVID R. HUDSON, ORMES, LLC	5601 W DOBBINS RD LA	4	4

FINDS: The Facility Index System contains both facility information and "pointers" to other sources of information that contain more detail. These include: RCRIS; Permit Compliance System (PCS); Aerometric Information Retrieval System (AIRS); FATES (FIFRA [Federal Insecticide Fungicide Rodenticide Act] and TSCA Enforcement System, FTTS [FIFRA/TSCA Tracking System]; CERCLIS; DOCKET (Enforcement Docket used to manage and track information on civil judicial enforcement cases for all environmental statutes); Federal Underground Injection Control (FURS); Federal Reporting Data System (FRDS); Surface Impoundments (SIA); TSCA Chemicals in Commerce Information System (CICS); PADS; RCRA-J (medical waste transporters/disposers); TRIS; and TSCA. The source of this database is the U.S. EPA/NTIS.

A review of the FINDS list, as provided by EDR, and dated 04/14/2010 has revealed that there are 2 FINDS sites within the searched area.

<u>Site</u>	<u>Address</u>	<u>Map ID</u>	<u>Page</u>
DAVID R. HUDSON, ORMES, LLC	5601 W DOBBINS RD	4	4
TOLMACHOFF DAIRY	6200 DOBBINS	5	5

STATE AND LOCAL RECORDS

LUST: The Leaking Underground Storage Tank Incident Reports contain an inventory of reported leaking underground storage tank incidents. The data come from the Department of Environmental Quality's LUST File Listing by Zip Code.

A review of the LUST list, as provided by EDR, and dated 01/27/2011 has revealed that there are 2 LUST sites within the searched area.

<u>Site</u>	<u>Address</u>	<u>Map ID</u>	<u>Page</u>
WESTERN FARM CREDIT Date Closed: 07/25/96	1/4 MI W OF 59TH AVE	3	3
HUDSON FARMS Date Closed: 02/07/06	6301 W ELLIOT RD	7	6

EXECUTIVE SUMMARY

UST: The Underground Storage Tank database contains registered USTs. USTs are regulated under Subtitle I of the Resource Conservation and Recovery Act (RCRA). The data come from the Department of Environmental Quality's Arizona UST-DMS Facility and Tank Data Listing by City database.

A review of the UST list, as provided by EDR, and dated 01/24/2011 has revealed that there are 5 UST sites within the searched area.

<u>Site</u>	<u>Address</u>	<u>Map ID</u>	<u>Page</u>
MICHAEL MOSS CONTRACTING INC Closure Type: Perm Removal	7221 S 61ST DR	1	3
WESTERN FARM CREDIT Closure Type: Perm Removal	1/4 MI W OF 59TH AVE	3	3
HUDSON FARMS Closure Type: Perm Removal Closure Type: Perm Removal	1/2 MI S OF DOBBINS/59T	6	5
HUDSON FARMS Closure Type: Perm Removal	59TH AVE S OF DOBBINS	6	6
HUDSON FARMS Closure Type: Perm Removal Closure Type: Perm Removal	6301 W ELLIOT RD	7	6

AST: The Aboveground Storage Tank database contains registered ASTs. The data come from the Department of Environmental Quality's Arizona UST-DMS Facility and Tank Data Listing by City database.

A review of the AST list, as provided by EDR, and dated 12/31/2000 has revealed that there is 1 AST site within the searched area.

<u>Site</u>	<u>Address</u>	<u>Map ID</u>	<u>Page</u>
NORTHSIDE HAY CO INC	5555 W ELLIOTT RD	8	6

Dry Wells: Drywell is a bored, drilled, or driven shaft or hole whose depth is greater than its width and is designed and constructed specifically for the disposal of storm water. The source is Arizona's Department of Environmental Quality.

A review of the Dry Wells list, as provided by EDR, and dated 03/01/2011 has revealed that there is 1 Dry Wells site within the searched area.

<u>Site</u>	<u>Address</u>	<u>Map ID</u>	<u>Page</u>
NEW COMPREHENSIVE HIGH SCHOOL	8255 SOUTH 59TH AVE	2	3

WWFAC: Statewide list of waste water treatment facilities.

A review of the WWFAC list, as provided by EDR, and dated 11/03/2010 has revealed that there is 1 WWFAC site within the searched area.

<u>Site</u>	<u>Address</u>	<u>Map ID</u>	<u>Page</u>
TOLMACHOFF DAIRY	6200 DOBBINS	5	5

EXECUTIVE SUMMARY

TRIBAL RECORDS

INDIAN RESERV: This map layer portrays Indian administered lands of the United States that have any area equal to or greater than 640 acres.

A review of the INDIAN RESERV list, as provided by EDR, and dated 12/31/2005 has revealed that there is 1 INDIAN RESERV site within the searched area.

<u>Site</u>	<u>Address</u>	<u>Map ID</u>	<u>Page</u>
GILA RIVER INDIAN RESERVATION		0	3

EXECUTIVE SUMMARY

Please refer to the end of the findings report for unmapped orphan sites due to poor or inadequate address information.

MAP FINDINGS SUMMARY

<u>Database</u>	<u>Total Plotted</u>
<u>FEDERAL RECORDS</u>	
NPL	0
Proposed NPL	0
Delisted NPL	0
NPL LIENS	0
CERCLIS	0
CERC-NFRAP	0
LIENS 2	0
CORRACTS	0
RCRA-TSDF	0
RCRA-LQG	0
RCRA-SQG	0
RCRA-CESQG	0
RCRA-NonGen	0
US ENG CONTROLS	0
US INST CONTROL	0
ERNS	0
HMIRS	0
DOT OPS	0
US CDL	0
US BROWNFIELDS	0
DOD	0
FUDS	0
LUCIS	0
CONSENT	0
ROD	0
UMTRA	0
ODI	0
DEBRIS REGION 9	0
MINES	0
TRIS	0
TSCA	0
FTTS	0
HIST FTTS	0
SSTS	0
ICIS	1
PADS	0
MLTS	0
RADINFO	0
FINDS	2
RAATS	0
US HIST CDL	0
PCB TRANSFORMER	0
FEDERAL FACILITY	0
COAL ASH DOE	0
FEMA UST	0
COAL ASH EPA	0
SCRD DRYCLEANERS	0
<u>STATE AND LOCAL RECORDS</u>	
SPL	0

MAP FINDINGS SUMMARY

<u>Database</u>	<u>Total Plotted</u>
AZ WQARF	0
SHWS	0
SWF/LF	0
SWTIRE	0
LUST	2
AOCONCERN	0
UST	5
AST	1
MANIFEST	0
SPILLS	0
AUL	0
VCP	0
DRYCLEANERS	0
AZ DOD	0
BROWNFIELDS	0
CDL	0
Dry Wells	1
Aquifer	0
WWFAC	1
AIRS	0
AZURITE	0
<u>TRIBAL RECORDS</u>	
INDIAN RESERV	1
INDIAN ODI	0
INDIAN LUST	0
INDIAN UST	0
INDIAN VCP	0
<u>EDR PROPRIETARY RECORDS</u>	
Manufactured Gas Plants	0

NOTES:

Sites may be listed in more than one database

MAP FINDINGS

Map ID
Direction
Distance
Distance (ft.)Site
EDR ID Number
Database(s)
EPA ID Number

IND RES **GILA RIVER INDIAN RESERVATION** **INDIAN RESERV** **CIND100527**
Region **GILA RIVER INDIAN RESERVA (County), AZ** **N/A**

INDIAN RESERV:
Feature: Indian Reservation
Name: Gila River Indian Reservation
Agency: BIA
State: AZ

1 **MICHAEL MOSS CONTRACTING INC** **UST** **U001627796**
7221 S 61ST DR **N/A**
LAVEEN, AZ 85339

UST:
Facility ID: 0-006032
Owner: MICHAEL MOSS CONTRACTING INC
Tank ID: 1
Date Closed: 12/01/1993
Closure Type: Perm Removal

2 **NEW COMPREHENSIVE HIGH SCHOOL** **Dry Wells** **S108250615**
8255 SOUTH 59TH AVE **N/A**
PHOENIX, AZ

Dry Wells:
Registration Number: 35376
Drywell Number: 4
Registration Number: 37676
Drywell Number: 2

3 **WESTERN FARM CREDIT** **LUST** **U001628798**
1/4 MI W OF 59TH AVE **UST** **N/A**
LAVEEN, AZ

LUST:
Facility ID: 0-008198
Facility Status: Closed
Lust Number: 2819.02
Leak Priority: CLOSED SOIL/GW LVL MEETS TIER1
Notification: 05/21/93
Date Closed: 07/25/96

UST:
Facility ID: 0-008198
Owner: WESTERN FARM CREDIT BANK
Tank ID: 1
Date Closed: 05/20/1993
Closure Type: Perm Removal

MAP FINDINGS

Map ID
Direction
Distance
Distance (ft.)Site
Database(s)
EDR ID Number
EPA ID Number

4 DAVID R. HUDSON, ORMES, LLC FINDS 1005672490
5601 W DOBBINS RD N/A
LAVEEN, AZ 85339

FINDS:

Registry ID: 110010678864

Environmental Interest/Information System

ICIS (Integrated Compliance Information System) is the Integrated Compliance Information System and provides a database that, when complete, will contain integrated Enforcement and Compliance information across most of EPA's programs. The vision for ICIS is to replace EPA's independent databases that contain Enforcement data with a single repository for that information. Currently, ICIS contains all Federal Administrative and Judicial enforcement actions. This information is maintained in ICIS by EPA in the Regional offices and it Headquarters. A future release of ICIS will replace the Permit Compliance System (PCS) which supports the NPDES and will integrate that information with Federal actions already in the system. ICIS also has the capability to track other activities occurring in the Region that support Compliance and Enforcement programs. These include; Incident Tracking, Compliance Assistance, and Compliance Monitoring.

4 DAVID R. HUDSON, ORMES, LLC ICIS 1011609957
5601 W DOBBINS RD LAVEEN AZ 85339
LAVEEN, AZ 85339 N/A

ICIS:

Enforcement Action ID: 09-2000-0381
FRS ID: 110010678864
Program ID: FRS 110010678864
Action Name: APACHE NITROGEN PRODUCTS
Facility Name: DAVID R. HUDSON, ORMES, LLC
Facility Address: 5601 W DOBBINS RD LAVEEN AZ 85339
LAVEEN, Arizona 85339
Enforcement Action Type: EPCRA 325 Action For Penalty
Facility County: Maricopa
EPA Region #: 10

Enforcement Action ID: 09-2000-0380
FRS ID: 110010678864
Program ID: FRS 110010678864
Action Name: DAVID R. HUDSON/ORMES
Facility Name: DAVID R. HUDSON, ORMES, LLC
Facility Address: 5601 W DOBBINS RD LAVEEN AZ 85339
LAVEEN, Arizona 85339
Enforcement Action Type: EPCRA 325 Action For Penalty
Facility County: Maricopa
EPA Region #: 10

Program ID: FRS 110010678864
Facility Name: DAVID R. HUDSON, ORMES, LLC
Address: 5601 W DOBBINS RD
Tribal Indicator: N
Fed Facility: Not reported
NAIC Code: Not reported
SIC Code: 2819

MAP FINDINGS

Map ID
Direction
Distance
Distance (ft.)Site

EDR ID Number

Database(s) EPA ID Number

DAVID R. HUDSON, ORMES, LLC (Continued)

1011609957

Program ID: FRS 110010678864
Facility Name: DAVID R. HUDSON, ORMES, LLC
Address: 5601 W DOBBINS RD
Tribal Indicator: N
Fed Facility: Not reported
NAIC Code: Not reported
SIC Code: 2819

**5 TOLMACHOFF DAIRY
6200 DOBBINS
LAVEEN, AZ 85339**

**FINDS 1005637562
WWFAC N/A**

FINDS:

Registry ID: 110009125516

Environmental Interest/Information System

PCS (Permit Compliance System) is a computerized management information system that contains data on National Pollutant Discharge Elimination System (NPDES) permit holding facilities. PCS tracks the permit, compliance, and enforcement status of NPDES facilities.

WWFAC:

Place ID: 9898
Inventory ID: 103879
Facility Code: CAFO
Facility Type: CAFO - COMMERCIAL ANIMAL FEEDING OPERATION

**6 HUDSON FARMS
1/2 MI S OF DOBBINS/59TH AVE
LAVEEN, AZ**

**UST U001627211
N/A**

UST:

Facility ID: 0-004875
Owner: WESTERN FARM CREDIT BANK
Tank ID: 1
Date Closed: 05/20/1993
Closure Type: Perm Removal

Facility ID: 0-004875
Owner: WESTERN FARM CREDIT BANK
Tank ID: 2
Date Closed: 05/20/1993
Closure Type: Perm Removal

MAP FINDINGS

Map ID
Direction
Distance
Distance (ft.)Site

EDR ID Number
EPA ID Number

Database(s)

6 HUDSON FARMS
59TH AVE S OF DOBBINS
LAVEEN, AZ

UST U001627210
N/A

UST:
Facility ID: 0-004874
Owner: WESTERN FARM CREDIT BANK
Tank ID: 1
Date Closed: 05/20/1993
Closure Type: Perm Removal

7 HUDSON FARMS
6301 W ELLIOT RD
LAVEEN, AZ 85339

LUST U001627206
UST N/A

LUST:
Facility ID: 0-004866
Facility Status: Closed

Lust Number: 2820.01
Leak Priority: CLOSED SOIL/GW LVL MEETS TIER1
Notification: 05/21/93
Date Closed: 02/07/06

UST:
Facility ID: 0-004866
Owner: WESTERN FARM CREDIT BANK
Tank ID: 2
Date Closed: 05/20/1993
Closure Type: Perm Removal

Facility ID: 0-004866
Owner: WESTERN FARM CREDIT BANK
Tank ID: 1
Date Closed: 05/20/1993
Closure Type: Perm Removal

8 NORTHSIDE HAY CO INC
5555 W ELLIOTT RD
LAVEEN, AZ 85339

AST A100355021
N/A

AST 2:
Facility Number: NA
DBA: Northside Hay Co Inc
Facility Owner Name: Northside Hay Co Inc
Facility Owner EIN/SSN/TIN: 86-0087032
Facility Owner Fax: 602 252 0243
Facility Contact Name: Scott Harrison
Facility Contact Email Address: sharrison@pinalfeeding.com
Facility Phone Number: 602 606 8035
Facility Fax Number: 602 252 0243
Fire Marshall Permit No: Not reported
ADOT Vendor Acct Number: Not reported
ADOT Vendor Branch Number: Not reported
Facility Directions: Not reported
Owner Id: 54
Old Exemption Cert Num: 07-1000272
New Exemption Cert Number: 0701054-11

MAP FINDINGS

Map ID
Direction
Distance
Distance (ft.)Site

EDR ID Number
EPA ID Number

Database(s)

NORTHSIDE HAY CO INC (Continued)

A100355021

Cert Validation Date:	Not reported
Cert Status:	Open
Cert PrintDate:	Not reported
Cert End Date:	12/1/2015
Cert Effective Date:	10/16/1990
Cert Expire Date:	12/1/2015
Comments:	Not reported

Count: 62 records

ORPHAN SUMMARY

City	EDR ID	Site Name	Site Address	Zip	Database(s)
LAVEEN	1000182491	STACY WHITE FARM	31ST AVE & DOBBINS RD	85339	RCRA-NonGen, FINDS
LAVEEN	1009392198	KOMATKE MARKET	51ST AVE. AND PECOS P.O. BOX 517	85339	INDIAN UST
LAVEEN	1004675250	VEHICARE	6231 S 51ST AVE BLDG TR	85339	RCRA-NonGen, FINDS
LAVEEN	1011623501	GILA RIVER INDIAN RESERVATION SITE	51ST AVE & RAY RD LAVEEN AZ 85339	85339	ICIS
LAVEEN	92298742	8756 SOUTH 67 AVE	8756 SOUTH 67 AVE		ERNS
LAVEEN	1000332151	FLOOD CONTROL DISTRICT	67TH AVE & GILA RIVER	85339	RCRA-NonGen, FINDS
LAVEEN	S106618734	WESTERN MEAT COMPANY POND NO 4	S AVE OF 7201	85339	WWFAC, Aquifer
LAVEEN	1010312573	INCIDENT ON BAREHAND RD AND 75TH AVE	7505 W BAREHAND RD	85339	RCRA-SQG
LAVEEN	U004160014	QUIKTRIP # 493	3445 W BASELINE RD	85339	UST
LAVEEN	S110709772		4022 W CARVER RD	85339	CDL
LAVEEN	1009647573		SOUTHEAST CORNER 51 AVE & CARVER RD	85339	DOT OPS
LAVEEN	S110487452	LAVEEN POST OFFICE ANNEX	3721 W DOBBINS RD	85339	Dry Wells
LAVEEN	1009392930	TYSON FARMS	5603 W DOBBINS	85339	INDIAN UST
LAVEEN	1012197679	4249 ESTRELLA W DR	4249 ESTRELLA W DR		US CDL
LAVEEN	S110624816	LAVEEN ELEMENTARY-OFFSITE PACKAGE	4141 W MCNEIL ST	85339	Dry Wells
LAVEEN	S109347682	LAVEEN MEADOWS	SEC OF BASELINE & 67TH AVE		Dry Wells
LAVEEN	S109347738	COPLEN FARM ESTATES	SEC 47TH AVE & OLNEY		Dry Wells
LAVEEN	A100354801	CTI-LAVEEN	7316 W SOUTHERN AVE	85339	AST
LAVEEN	1014354157	SUN LAND MATERIALS, LLC	6950 W SOUTHERN AVE	85339	ICIS
LAVEEN	S108170018	LAVEEN FARMS UNIT 2 (AKA TRAILSIDE POINT)	7215 W VINEYARD	85339	Dry Wells
MARICOPA COUNTY	S110143193	DESIGN MASTER HOMES	115TH AVE .5 MILES SOUTH ON OLIVE		SWF/LF
MARICOPA COUNTY	S110487540	GLENN WEINBERGER LANDFILL	3425 S 43RD AVE.		SWF/LF
MARICOPA COUNTY	S110487554	LONE CACTUS	21402 N 7TH ST		SWF/LF
MARICOPA COUNTY	S110487523	BUTTERFIELD STATION	40404 S 99TH AVE		SWF/LF
MARICOPA COUNTY	S110487541	GLENN WEINBERGER RAINBOW VALLEY	39500 S 99TH AVE		SWF/LF
MARICOPA COUNTY	S110143188	ASU NO. 1	ALONG WEST SIDE OF SCOTTSDALE RD.SOUTH OF THE SALT		SWF/LF
MARICOPA COUNTY	S110143189	ASU NO. 2	ALONG EAST SIDE OF SCOTTSDALE RD.SOUTH OF THE SALT		SWF/LF
MARICOPA COUNTY	S108630387	SALT RIVER-PIMA INDIAN TRIBE TRI CITY	13602 E BASELINE HWY		SWF/LF
MARICOPA COUNTY	S110143191	BEARDSLEY	BETWEEN CENTRAL AVE. / 7TH ST SOUTH OF BEARDSLEY R		SWF/LF
MARICOPA COUNTY	S103895118	LAYLOR MATERIALS	NORTHEAST CORNER OF 16TH ST. BEARDSLEY		SWF/LF
MARICOPA COUNTY	S110143194	PERRY LANE METHANE	NORTHEAST CORNER OF 1ST ST. / PERRY LANE		SWF/LF
MARICOPA COUNTY	S110143198	WILLIAMS AIR FORCE BASE	SOUTHWEST CORNER OF WILLIAMS AIR FORCE BASE		SWF/LF
MARICOPA COUNTY	S110487558	NORTHWEST REGIONAL	19401 W DEER VALLEY RD		SWF/LF
MARICOPA COUNTY	S110487530	CITY OF GLENDALE	11480 W GLENDALE		SWF/LF
MARICOPA COUNTY	S110143399	HERSHKOWITZ BROTHERS EXCAVATING (WTCS)	52240 W. GRAND AVENUE MARICOPA COUNTY TAX PARCEL N		SWTIRE
MARICOPA COUNTY	S110487571	SOUTHWEST REGIONAL	24427 S HWY 85		SWF/LF
MARICOPA COUNTY	S110487577	VULCAN MATERIALS (CALMAT/AVONDALE LANDFILL)	11923 W INDIAN SCHOOL RD		SWF/LF
MARICOPA COUNTY	S103809877	WQ-GILA RIVER DDT	LOWER GILA RIVER--SW AZ	0	SHWS
MARICOPA COUNTY	S110762039	NRC, L.L.C. (WTCS)	2003 W. MCDOWELL ROAD MARICOPA COUNTY PARCEL NO. #109-01-005		SWTIRE
MARICOPA COUNTY	S106452686	CITY OF CHANDLER SWTS	3200 SOUTH MCQUEEN ROAD, T2S, R5E, SEC. 15		SWTIRE
MARICOPA COUNTY	S103895116	GOODYEAR - SUMP #1	1 MILE NORTH OF MC DOWELL RD.		SWF/LF

Count: 62 records

ORPHAN SUMMARY

City	EDR ID	Site Name	Site Address	Zip	Database(s)
MARICOPA COUNTY	S110143192	CITY OF PHOENIX 19TH AVE.	1 MILE SOUTH OF I-17ON EAST SIDE OF 19TH AVE.		SWF/LF
MARICOPA COUNTY	S110143196	SALT RIVER/PIMA TRIBE / TRI-CITY	1 MILE NORTH OF MC DOWELL ON THE BEELINE HIGHWAY,		SWF/LF
MARICOPA COUNTY	S110143197	TERRA QUEST	1.5 MILE SOUTH OF BASELINE EAST SIDE PRIEST AVE. A		SWF/LF
MARICOPA COUNTY	S108630426	MORRISTOWN	1 MILES SOUTH OF US 60 OFF MORRISTOWN OVERPASS		SWF/LF
MARICOPA COUNTY	S103895103	AGUILA	3.1 MILES WEST OF AQUILA ON THE SOUTH SIDE OF US		SWF/LF
MARICOPA COUNTY	S106571128	ENVIROTECH INDUSTRIES INTERNATIONAL, L.L.C.	6G MILES WEST OF MOBILE, AZ ON STATE ROUTE 283 (MA		SWTIRE
MARICOPA COUNTY	S110143195	RRCA (OLD TEMPE)	1.3 MILES NORTH OF APACHE BLVD. ON HAYDEN RD.		SWF/LF
MARICOPA COUNTY	S103277326	BUCKEYE	AT MILLER RD. AND GILA RIVER		SWF/LF
MARICOPA COUNTY	S110487531	CITY OF PHOENIX STATE ROUTE 85	28361 W PATTERSON RD		SWF/LF
MARICOPA COUNTY	M300006260	RED MOUNTAIN MINING, INC.	RED MOUNTAIN QUARRY		MINES
MARICOPA COUNTY	S110487561	QUEEN CREEK	20224 E RIGGS RD		SWF/LF
MARICOPA COUNTY	M300006665	SUN STATE ROCK & MATERIALS CORP.	SUN STATE ROCK & MATERIAL		MINES
MARICOPA COUNTY	S108794734	INNOVATIVE WASTE UTILIZATION LLC(GREENFIELD ENV)	T1N,R3E,S18, ASSESSOR BK 105,MAP30, PARCEL 5C		SWF/LF
MARICOPA COUNTY	S110143190	ALLIED CONCRETE	THE SOUTHEAST CORNER OF LEHI RD.AND CENTER ST.		SWF/LF
MARICOPA COUNTY	S108414273	MARICOPA COUNTY MORRISTOWN WTCs	40135 N. US HIGHWAY 60, MARICOPA COUNTY TAX ID PAR		SWTIRE
MARICOPA COUNTY	M300003407	SOUTH WEST SAND & GRAVEL	SOUTH WEST SAND & GRAVEL		MINES
MARICOPA COUNTY	S100887344	WHITE MOUNTAIN PARK	WHITE TANK MOUNTAINS		SPILLS
PHOENIX	S108250659	ROGERS RANCH PARCEL 15	47TH AVE / ALTA VISTA RD	85339	Dry Wells
PHOENIX	1012156889	CARVER MOUNTAIN ENTERPRISES	NO ADDRESS ON RECORD	85339	FINDS
PHOENIX	1007988971	MCCLELLAN & KING & DIXON TRUST	NW CORNER OF 68TH AVE &	85339	RCRA-NonGen
PHOENIX	1010312518	DOBBINS RD & SAN JUAN AVE	NE CORNER DOBBINS RD & SAN	85339	RCRA-NonGen

GOVERNMENT RECORDS SEARCHED / DATA CURRENCY TRACKING

To maintain currency of the following federal and state databases, EDR contacts the appropriate governmental agency on a monthly or quarterly basis, as required.

Number of Days to Update: Provides confirmation that EDR is reporting records that have been updated within 90 days from the date the government agency made the information available to the public.

FEDERAL RECORDS

NPL: National Priority List

National Priorities List (Superfund). The NPL is a subset of CERCLIS and identifies over 1,200 sites for priority cleanup under the Superfund Program. NPL sites may encompass relatively large areas. As such, EDR provides polygon coverage for over 1,000 NPL site boundaries produced by EPA's Environmental Photographic Interpretation Center (EPIC) and regional EPA offices.

Date of Government Version: 12/31/2010	Source: EPA
Date Data Arrived at EDR: 01/13/2011	Telephone: N/A
Date Made Active in Reports: 01/28/2011	Last EDR Contact: 01/13/2011
Number of Days to Update: 15	Next Scheduled EDR Contact: 04/25/2011
	Data Release Frequency: Quarterly

NPL Site Boundaries

Sources:

EPA's Environmental Photographic Interpretation Center (EPIC)
Telephone: 202-564-7333

EPA Region 1
Telephone 617-918-1143

EPA Region 6
Telephone: 214-655-6659

EPA Region 3
Telephone 215-814-5418

EPA Region 7
Telephone: 913-551-7247

EPA Region 4
Telephone 404-562-8033

EPA Region 8
Telephone: 303-312-6774

EPA Region 5
Telephone 312-886-6686

EPA Region 9
Telephone: 415-947-4246

EPA Region 10
Telephone 206-553-8665

Proposed NPL: Proposed National Priority List Sites

A site that has been proposed for listing on the National Priorities List through the issuance of a proposed rule in the Federal Register. EPA then accepts public comments on the site, responds to the comments, and places on the NPL those sites that continue to meet the requirements for listing.

Date of Government Version: 12/31/2010	Source: EPA
Date Data Arrived at EDR: 01/13/2011	Telephone: N/A
Date Made Active in Reports: 01/28/2011	Last EDR Contact: 01/13/2011
Number of Days to Update: 15	Next Scheduled EDR Contact: 04/25/2011
	Data Release Frequency: Quarterly

DELISTED NPL: National Priority List Deletions

The National Oil and Hazardous Substances Pollution Contingency Plan (NCP) establishes the criteria that the EPA uses to delete sites from the NPL. In accordance with 40 CFR 300.425.(e), sites may be deleted from the NPL where no further response is appropriate.

Date of Government Version: 12/31/2010	Source: EPA
Date Data Arrived at EDR: 01/13/2011	Telephone: N/A
Date Made Active in Reports: 01/28/2011	Last EDR Contact: 01/13/2011
Number of Days to Update: 15	Next Scheduled EDR Contact: 04/25/2011
	Data Release Frequency: Quarterly

GOVERNMENT RECORDS SEARCHED / DATA CURRENCY TRACKING

NPL LIENS: Federal Superfund Liens

Federal Superfund Liens. Under the authority granted the USEPA by CERCLA of 1980, the USEPA has the authority to file liens against real property in order to recover remedial action expenditures or when the property owner received notification of potential liability. USEPA compiles a listing of filed notices of Superfund Liens.

Date of Government Version: 10/15/1991	Source: EPA
Date Data Arrived at EDR: 02/02/1994	Telephone: 202-564-4267
Date Made Active in Reports: 03/30/1994	Last EDR Contact: 02/14/2011
Number of Days to Update: 56	Next Scheduled EDR Contact: 05/30/2011
	Data Release Frequency: No Update Planned

CERCLIS: Comprehensive Environmental Response, Compensation, and Liability Information System

CERCLIS contains data on potentially hazardous waste sites that have been reported to the USEPA by states, municipalities, private companies and private persons, pursuant to Section 103 of the Comprehensive Environmental Response, Compensation, and Liability Act (CERCLA). CERCLIS contains sites which are either proposed to or on the National Priorities List (NPL) and sites which are in the screening and assessment phase for possible inclusion on the NPL.

Date of Government Version: 11/30/2010	Source: EPA
Date Data Arrived at EDR: 12/30/2010	Telephone: 703-412-9810
Date Made Active in Reports: 02/25/2011	Last EDR Contact: 03/01/2011
Number of Days to Update: 57	Next Scheduled EDR Contact: 06/13/2011
	Data Release Frequency: Quarterly

CERCLIS-NFRAP: CERCLIS No Further Remedial Action Planned

Archived sites are sites that have been removed and archived from the inventory of CERCLIS sites. Archived status indicates that, to the best of EPA's knowledge, assessment at a site has been completed and that EPA has determined no further steps will be taken to list this site on the National Priorities List (NPL), unless information indicates this decision was not appropriate or other considerations require a recommendation for listing at a later time. This decision does not necessarily mean that there is no hazard associated with a given site; it only means that, based upon available information, the location is not judged to be a potential NPL site.

Date of Government Version: 10/28/2010	Source: EPA
Date Data Arrived at EDR: 12/01/2010	Telephone: 703-412-9810
Date Made Active in Reports: 02/25/2011	Last EDR Contact: 03/01/2011
Number of Days to Update: 86	Next Scheduled EDR Contact: 06/13/2011
	Data Release Frequency: Quarterly

LIENS 2: CERCLA Lien Information

A Federal CERCLA ('Superfund') lien can exist by operation of law at any site or property at which EPA has spent Superfund monies. These monies are spent to investigate and address releases and threatened releases of contamination. CERCLIS provides information as to the identity of these sites and properties.

Date of Government Version: 11/09/2010	Source: Environmental Protection Agency
Date Data Arrived at EDR: 11/16/2010	Telephone: 202-564-6023
Date Made Active in Reports: 02/16/2011	Last EDR Contact: 01/31/2011
Number of Days to Update: 92	Next Scheduled EDR Contact: 05/16/2011
	Data Release Frequency: Varies

CORRACTS: Corrective Action Report

CORRACTS identifies hazardous waste handlers with RCRA corrective action activity.

Date of Government Version: 05/25/2010	Source: EPA
Date Data Arrived at EDR: 06/02/2010	Telephone: 800-424-9346
Date Made Active in Reports: 10/04/2010	Last EDR Contact: 02/14/2011
Number of Days to Update: 124	Next Scheduled EDR Contact: 05/30/2011
	Data Release Frequency: Quarterly

RCRA-TSDF: RCRA - Treatment, Storage and Disposal

RCRAInfo is EPA's comprehensive information system, providing access to data supporting the Resource Conservation and Recovery Act (RCRA) of 1976 and the Hazardous and Solid Waste Amendments (HSWA) of 1984. The database includes selective information on sites which generate, transport, store, treat and/or dispose of hazardous waste as defined by the Resource Conservation and Recovery Act (RCRA). Transporters are individuals or entities that move hazardous waste from the generator offsite to a facility that can recycle, treat, store, or dispose of the waste. TSDFs treat, store, or dispose of the waste.

GOVERNMENT RECORDS SEARCHED / DATA CURRENCY TRACKING

Date of Government Version: 02/17/2010
Date Data Arrived at EDR: 02/19/2010
Date Made Active in Reports: 05/17/2010
Number of Days to Update: 87

Source: Environmental Protection Agency
Telephone: (415) 495-8895
Last EDR Contact: 04/05/2011
Next Scheduled EDR Contact: 07/18/2011
Data Release Frequency: Quarterly

RCRA-LQG: RCRA - Large Quantity Generators

RCRAInfo is EPA's comprehensive information system, providing access to data supporting the Resource Conservation and Recovery Act (RCRA) of 1976 and the Hazardous and Solid Waste Amendments (HSWA) of 1984. The database includes selective information on sites which generate, transport, store, treat and/or dispose of hazardous waste as defined by the Resource Conservation and Recovery Act (RCRA). Large quantity generators (LQGs) generate over 1,000 kilograms (kg) of hazardous waste, or over 1 kg of acutely hazardous waste per month.

Date of Government Version: 02/17/2010
Date Data Arrived at EDR: 02/19/2010
Date Made Active in Reports: 05/17/2010
Number of Days to Update: 87

Source: Environmental Protection Agency
Telephone: (415) 495-8895
Last EDR Contact: 04/05/2011
Next Scheduled EDR Contact: 07/18/2011
Data Release Frequency: Quarterly

RCRA-SQG: RCRA - Small Quantity Generators

RCRAInfo is EPA's comprehensive information system, providing access to data supporting the Resource Conservation and Recovery Act (RCRA) of 1976 and the Hazardous and Solid Waste Amendments (HSWA) of 1984. The database includes selective information on sites which generate, transport, store, treat and/or dispose of hazardous waste as defined by the Resource Conservation and Recovery Act (RCRA). Small quantity generators (SQGs) generate between 100 kg and 1,000 kg of hazardous waste per month.

Date of Government Version: 02/17/2010
Date Data Arrived at EDR: 02/19/2010
Date Made Active in Reports: 05/17/2010
Number of Days to Update: 87

Source: Environmental Protection Agency
Telephone: (415) 495-8895
Last EDR Contact: 04/05/2011
Next Scheduled EDR Contact: 07/18/2011
Data Release Frequency: Quarterly

RCRA-CESQG: RCRA - Conditionally Exempt Small Quantity Generators

RCRAInfo is EPA's comprehensive information system, providing access to data supporting the Resource Conservation and Recovery Act (RCRA) of 1976 and the Hazardous and Solid Waste Amendments (HSWA) of 1984. The database includes selective information on sites which generate, transport, store, treat and/or dispose of hazardous waste as defined by the Resource Conservation and Recovery Act (RCRA). Conditionally exempt small quantity generators (CESQGs) generate less than 100 kg of hazardous waste, or less than 1 kg of acutely hazardous waste per month.

Date of Government Version: 02/17/2010
Date Data Arrived at EDR: 02/19/2010
Date Made Active in Reports: 05/17/2010
Number of Days to Update: 87

Source: Environmental Protection Agency
Telephone: (415) 495-8895
Last EDR Contact: 04/05/2011
Next Scheduled EDR Contact: 07/18/2011
Data Release Frequency: Varies

RCRA-NonGen: RCRA - Non Generators

RCRAInfo is EPA's comprehensive information system, providing access to data supporting the Resource Conservation and Recovery Act (RCRA) of 1976 and the Hazardous and Solid Waste Amendments (HSWA) of 1984. The database includes selective information on sites which generate, transport, store, treat and/or dispose of hazardous waste as defined by the Resource Conservation and Recovery Act (RCRA). Non-Generators do not presently generate hazardous waste.

Date of Government Version: 02/17/2010
Date Data Arrived at EDR: 02/19/2010
Date Made Active in Reports: 05/17/2010
Number of Days to Update: 87

Source: Environmental Protection Agency
Telephone: (415) 495-8895
Last EDR Contact: 04/05/2011
Next Scheduled EDR Contact: 07/18/2011
Data Release Frequency: Varies

GOVERNMENT RECORDS SEARCHED / DATA CURRENCY TRACKING

US ENG CONTROLS: Engineering Controls Sites List

A listing of sites with engineering controls in place. Engineering controls include various forms of caps, building foundations, liners, and treatment methods to create pathway elimination for regulated substances to enter environmental media or effect human health.

Date of Government Version: 01/05/2011	Source: Environmental Protection Agency
Date Data Arrived at EDR: 01/14/2011	Telephone: 703-603-0695
Date Made Active in Reports: 01/28/2011	Last EDR Contact: 03/14/2011
Number of Days to Update: 14	Next Scheduled EDR Contact: 06/27/2011
	Data Release Frequency: Varies

US INST CONTROL: Sites with Institutional Controls

A listing of sites with institutional controls in place. Institutional controls include administrative measures, such as groundwater use restrictions, construction restrictions, property use restrictions, and post remediation care requirements intended to prevent exposure to contaminants remaining on site. Deed restrictions are generally required as part of the institutional controls.

Date of Government Version: 01/05/2011	Source: Environmental Protection Agency
Date Data Arrived at EDR: 01/14/2011	Telephone: 703-603-0695
Date Made Active in Reports: 01/28/2011	Last EDR Contact: 03/14/2011
Number of Days to Update: 14	Next Scheduled EDR Contact: 06/27/2011
	Data Release Frequency: Varies

ERNS: Emergency Response Notification System

Emergency Response Notification System. ERNS records and stores information on reported releases of oil and hazardous substances.

Date of Government Version: 12/31/2010	Source: National Response Center, United States Coast Guard
Date Data Arrived at EDR: 01/07/2011	Telephone: 202-267-2180
Date Made Active in Reports: 03/21/2011	Last EDR Contact: 04/05/2011
Number of Days to Update: 73	Next Scheduled EDR Contact: 07/18/2011
	Data Release Frequency: Annually

HMIRS: Hazardous Materials Information Reporting System

Hazardous Materials Incident Report System. HMIRS contains hazardous material spill incidents reported to DOT.

Date of Government Version: 12/31/2010	Source: U.S. Department of Transportation
Date Data Arrived at EDR: 01/05/2011	Telephone: 202-366-4555
Date Made Active in Reports: 02/25/2011	Last EDR Contact: 04/05/2011
Number of Days to Update: 51	Next Scheduled EDR Contact: 07/18/2011
	Data Release Frequency: Annually

DOT OPS: Incident and Accident Data

Department of Transportation, Office of Pipeline Safety Incident and Accident data.

Date of Government Version: 10/13/2010	Source: Department of Transportation, Office of Pipeline Safety
Date Data Arrived at EDR: 12/10/2010	Telephone: 202-366-4595
Date Made Active in Reports: 02/25/2011	Last EDR Contact: 02/11/2011
Number of Days to Update: 77	Next Scheduled EDR Contact: 05/23/2011
	Data Release Frequency: Varies

US CDL: Clandestine Drug Labs

A listing of clandestine drug lab locations. The U.S. Department of Justice ("the Department") provides this web site as a public service. It contains addresses of some locations where law enforcement agencies reported they found chemicals or other items that indicated the presence of either clandestine drug laboratories or dumpsites. In most cases, the source of the entries is not the Department, and the Department has not verified the entry and does not guarantee its accuracy. Members of the public must verify the accuracy of all entries by, for example, contacting local law enforcement and local health departments.

GOVERNMENT RECORDS SEARCHED / DATA CURRENCY TRACKING

Date of Government Version: 12/03/2010
Date Data Arrived at EDR: 12/30/2010
Date Made Active in Reports: 02/16/2011
Number of Days to Update: 48

Source: Drug Enforcement Administration
Telephone: 202-307-1000
Last EDR Contact: 03/08/2011
Next Scheduled EDR Contact: 06/20/2011
Data Release Frequency: Quarterly

US BROWNFIELDS: A Listing of Brownfields Sites

Included in the listing are brownfields properties addresses by Cooperative Agreement Recipients and brownfields properties addressed by Targeted Brownfields Assessments. Targeted Brownfields Assessments-EPA's Targeted Brownfields Assessments (TBA) program is designed to help states, tribes, and municipalities--especially those without EPA Brownfields Assessment Demonstration Pilots--minimize the uncertainties of contamination often associated with brownfields. Under the TBA program, EPA provides funding and/or technical assistance for environmental assessments at brownfields sites throughout the country. Targeted Brownfields Assessments supplement and work with other efforts under EPA's Brownfields Initiative to promote cleanup and redevelopment of brownfields. Cooperative Agreement Recipients-States, political subdivisions, territories, and Indian tribes become Brownfields Cleanup Revolving Loan Fund (BCRLF) cooperative agreement recipients when they enter into BCRLF cooperative agreements with the U.S. EPA. EPA selects BCRLF cooperative agreement recipients based on a proposal and application process. BCRLF cooperative agreement recipients must use EPA funds provided through BCRLF cooperative agreement for specified brownfields-related cleanup activities.

Date of Government Version: 12/29/2010
Date Data Arrived at EDR: 12/30/2010
Date Made Active in Reports: 03/21/2011
Number of Days to Update: 81

Source: Environmental Protection Agency
Telephone: 202-566-2777
Last EDR Contact: 03/29/2011
Next Scheduled EDR Contact: 07/11/2011
Data Release Frequency: Semi-Annually

DOD: Department of Defense Sites

This data set consists of federally owned or administered lands, administered by the Department of Defense, that have any area equal to or greater than 640 acres of the United States, Puerto Rico, and the U.S. Virgin Islands.

Date of Government Version: 12/31/2005
Date Data Arrived at EDR: 11/10/2006
Date Made Active in Reports: 01/11/2007
Number of Days to Update: 62

Source: USGS
Telephone: 703-692-8801
Last EDR Contact: 01/21/2011
Next Scheduled EDR Contact: 05/02/2011
Data Release Frequency: Semi-Annually

FUDS: Formerly Used Defense Sites

The listing includes locations of Formerly Used Defense Sites properties where the US Army Corps of Engineers is actively working or will take necessary cleanup actions.

Date of Government Version: 12/31/2009
Date Data Arrived at EDR: 08/12/2010
Date Made Active in Reports: 12/02/2010
Number of Days to Update: 112

Source: U.S. Army Corps of Engineers
Telephone: 202-528-4285
Last EDR Contact: 03/15/2011
Next Scheduled EDR Contact: 06/27/2011
Data Release Frequency: Varies

LUCIS: Land Use Control Information System

LUCIS contains records of land use control information pertaining to the former Navy Base Realignment and Closure properties.

Date of Government Version: 12/09/2005
Date Data Arrived at EDR: 12/11/2006
Date Made Active in Reports: 01/11/2007
Number of Days to Update: 31

Source: Department of the Navy
Telephone: 843-820-7326
Last EDR Contact: 02/22/2011
Next Scheduled EDR Contact: 06/06/2011
Data Release Frequency: Varies

CONSENT: Superfund (CERCLA) Consent Decrees

Major legal settlements that establish responsibility and standards for cleanup at NPL (Superfund) sites. Released periodically by United States District Courts after settlement by parties to litigation matters.

GOVERNMENT RECORDS SEARCHED / DATA CURRENCY TRACKING

Date of Government Version: 10/01/2010
Date Data Arrived at EDR: 10/29/2010
Date Made Active in Reports: 01/28/2011
Number of Days to Update: 91

Source: Department of Justice, Consent Decree Library
Telephone: Varies
Last EDR Contact: 04/04/2011
Next Scheduled EDR Contact: 07/18/2011
Data Release Frequency: Varies

ROD: Records Of Decision

Record of Decision. ROD documents mandate a permanent remedy at an NPL (Superfund) site containing technical and health information to aid in the cleanup.

Date of Government Version: 02/25/2011
Date Data Arrived at EDR: 03/16/2011
Date Made Active in Reports: 03/21/2011
Number of Days to Update: 5

Source: EPA
Telephone: 703-416-0223
Last EDR Contact: 03/16/2011
Next Scheduled EDR Contact: 06/27/2011
Data Release Frequency: Annually

UMTRA: Uranium Mill Tailings Sites

Uranium ore was mined by private companies for federal government use in national defense programs. When the mills shut down, large piles of the sand-like material (mill tailings) remain after uranium has been extracted from the ore. Levels of human exposure to radioactive materials from the piles are low; however, in some cases tailings were used as construction materials before the potential health hazards of the tailings were recognized.

Date of Government Version: 09/14/2010
Date Data Arrived at EDR: 10/21/2010
Date Made Active in Reports: 01/28/2011
Number of Days to Update: 99

Source: Department of Energy
Telephone: 505-845-0011
Last EDR Contact: 03/04/2011
Next Scheduled EDR Contact: 06/13/2011
Data Release Frequency: Varies

DEBRIS REGION 9: Torres Martinez Reservation Illegal Dump Site Locations

A listing of illegal dump sites location on the Torres Martinez Indian Reservation located in eastern Riverside County and northern Imperial County, California.

Date of Government Version: 01/12/2009
Date Data Arrived at EDR: 05/07/2009
Date Made Active in Reports: 09/21/2009
Number of Days to Update: 137

Source: EPA, Region 9
Telephone: 415-947-4219
Last EDR Contact: 03/28/2011
Next Scheduled EDR Contact: 07/11/2011
Data Release Frequency: No Update Planned

ODI: Open Dump Inventory

An open dump is defined as a disposal facility that does not comply with one or more of the Part 257 or Part 258 Subtitle D Criteria.

Date of Government Version: 06/30/1985
Date Data Arrived at EDR: 08/09/2004
Date Made Active in Reports: 09/17/2004
Number of Days to Update: 39

Source: Environmental Protection Agency
Telephone: 800-424-9346
Last EDR Contact: 06/09/2004
Next Scheduled EDR Contact: N/A
Data Release Frequency: No Update Planned

MINES: Mines Master Index File

Contains all mine identification numbers issued for mines active or opened since 1971. The data also includes violation information.

Date of Government Version: 08/04/2010
Date Data Arrived at EDR: 09/09/2010
Date Made Active in Reports: 12/02/2010
Number of Days to Update: 84

Source: Department of Labor, Mine Safety and Health Administration
Telephone: 303-231-5959
Last EDR Contact: 03/09/2011
Next Scheduled EDR Contact: 06/20/2011
Data Release Frequency: Semi-Annually

TRIS: Toxic Chemical Release Inventory System

Toxic Release Inventory System. TRIS identifies facilities which release toxic chemicals to the air, water and land in reportable quantities under SARA Title III Section 313.

GOVERNMENT RECORDS SEARCHED / DATA CURRENCY TRACKING

Date of Government Version: 12/31/2009
Date Data Arrived at EDR: 12/17/2010
Date Made Active in Reports: 03/21/2011
Number of Days to Update: 94

Source: EPA
Telephone: 202-566-0250
Last EDR Contact: 03/01/2011
Next Scheduled EDR Contact: 06/13/2011
Data Release Frequency: Annually

TSCA: Toxic Substances Control Act

Toxic Substances Control Act. TSCA identifies manufacturers and importers of chemical substances included on the TSCA Chemical Substance Inventory list. It includes data on the production volume of these substances by plant site.

Date of Government Version: 12/31/2006
Date Data Arrived at EDR: 09/29/2010
Date Made Active in Reports: 12/02/2010
Number of Days to Update: 64

Source: EPA
Telephone: 202-260-5521
Last EDR Contact: 03/29/2011
Next Scheduled EDR Contact: 07/11/2011
Data Release Frequency: Every 4 Years

FTTS: FIFRA/ TSCA Tracking System - FIFRA (Federal Insecticide, Fungicide, & Rodenticide Act)/TSCA (Toxic Substances Control Act)
FTTS tracks administrative cases and pesticide enforcement actions and compliance activities related to FIFRA, TSCA and EPCRA (Emergency Planning and Community Right-to-Know Act). To maintain currency, EDR contacts the Agency on a quarterly basis.

Date of Government Version: 04/09/2009
Date Data Arrived at EDR: 04/16/2009
Date Made Active in Reports: 05/11/2009
Number of Days to Update: 25

Source: EPA/Office of Prevention, Pesticides and Toxic Substances
Telephone: 202-566-1667
Last EDR Contact: 02/28/2011
Next Scheduled EDR Contact: 06/13/2011
Data Release Frequency: Quarterly

FTTS INSP: FIFRA/ TSCA Tracking System - FIFRA (Federal Insecticide, Fungicide, & Rodenticide Act)/TSCA (Toxic Substances Control Act)
A listing of FIFRA/TSCA Tracking System (FTTS) inspections and enforcements.

Date of Government Version: 04/09/2009
Date Data Arrived at EDR: 04/16/2009
Date Made Active in Reports: 05/11/2009
Number of Days to Update: 25

Source: EPA
Telephone: 202-566-1667
Last EDR Contact: 02/28/2011
Next Scheduled EDR Contact: 06/13/2011
Data Release Frequency: Quarterly

HIST FTTS: FIFRA/TSCA Tracking System Administrative Case Listing

A complete administrative case listing from the FIFRA/TSCA Tracking System (FTTS) for all ten EPA regions. The information was obtained from the National Compliance Database (NCDB). NCDB supports the implementation of FIFRA (Federal Insecticide, Fungicide, and Rodenticide Act) and TSCA (Toxic Substances Control Act). Some EPA regions are now closing out records. Because of that, and the fact that some EPA regions are not providing EPA Headquarters with updated records, it was decided to create a HIST FTTS database. It included records that may not be included in the newer FTTS database updates. This database is no longer updated.

Date of Government Version: 10/19/2006
Date Data Arrived at EDR: 03/01/2007
Date Made Active in Reports: 04/10/2007
Number of Days to Update: 40

Source: Environmental Protection Agency
Telephone: 202-564-2501
Last EDR Contact: 12/17/2007
Next Scheduled EDR Contact: 03/17/2008
Data Release Frequency: No Update Planned

HIST FTTS INSP: FIFRA/TSCA Tracking System Inspection & Enforcement Case Listing

A complete inspection and enforcement case listing from the FIFRA/TSCA Tracking System (FTTS) for all ten EPA regions. The information was obtained from the National Compliance Database (NCDB). NCDB supports the implementation of FIFRA (Federal Insecticide, Fungicide, and Rodenticide Act) and TSCA (Toxic Substances Control Act). Some EPA regions are now closing out records. Because of that, and the fact that some EPA regions are not providing EPA Headquarters with updated records, it was decided to create a HIST FTTS database. It included records that may not be included in the newer FTTS database updates. This database is no longer updated.

GOVERNMENT RECORDS SEARCHED / DATA CURRENCY TRACKING

Date of Government Version: 10/19/2006
Date Data Arrived at EDR: 03/01/2007
Date Made Active in Reports: 04/10/2007
Number of Days to Update: 40

Source: Environmental Protection Agency
Telephone: 202-564-2501
Last EDR Contact: 12/17/2008
Next Scheduled EDR Contact: 03/17/2008
Data Release Frequency: No Update Planned

SSTS: Section 7 Tracking Systems

Section 7 of the Federal Insecticide, Fungicide and Rodenticide Act, as amended (92 Stat. 829) requires all registered pesticide-producing establishments to submit a report to the Environmental Protection Agency by March 1st each year. Each establishment must report the types and amounts of pesticides, active ingredients and devices being produced, and those having been produced and sold or distributed in the past year.

Date of Government Version: 12/31/2009
Date Data Arrived at EDR: 12/10/2010
Date Made Active in Reports: 02/25/2011
Number of Days to Update: 77

Source: EPA
Telephone: 202-564-4203
Last EDR Contact: 01/31/2011
Next Scheduled EDR Contact: 05/16/2011
Data Release Frequency: Annually

ICIS: Integrated Compliance Information System

The Integrated Compliance Information System (ICIS) supports the information needs of the national enforcement and compliance program as well as the unique needs of the National Pollutant Discharge Elimination System (NPDES) program.

Date of Government Version: 01/07/2011
Date Data Arrived at EDR: 01/21/2011
Date Made Active in Reports: 03/21/2011
Number of Days to Update: 59

Source: Environmental Protection Agency
Telephone: 202-564-5088
Last EDR Contact: 03/28/2011
Next Scheduled EDR Contact: 07/11/2011
Data Release Frequency: Quarterly

PADS: PCB Activity Database System

PCB Activity Database. PADS Identifies generators, transporters, commercial storers and/or brokers and disposers of PCB's who are required to notify the EPA of such activities.

Date of Government Version: 11/01/2010
Date Data Arrived at EDR: 11/10/2010
Date Made Active in Reports: 02/16/2011
Number of Days to Update: 98

Source: EPA
Telephone: 202-566-0500
Last EDR Contact: 01/21/2011
Next Scheduled EDR Contact: 05/02/2011
Data Release Frequency: Annually

MLTS: Material Licensing Tracking System

MLTS is maintained by the Nuclear Regulatory Commission and contains a list of approximately 8,100 sites which possess or use radioactive materials and which are subject to NRC licensing requirements. To maintain currency, EDR contacts the Agency on a quarterly basis.

Date of Government Version: 03/18/2010
Date Data Arrived at EDR: 04/06/2010
Date Made Active in Reports: 05/27/2010
Number of Days to Update: 51

Source: Nuclear Regulatory Commission
Telephone: 301-415-7169
Last EDR Contact: 03/14/2011
Next Scheduled EDR Contact: 06/27/2011
Data Release Frequency: Quarterly

RADINFO: Radiation Information Database

The Radiation Information Database (RADINFO) contains information about facilities that are regulated by U.S. Environmental Protection Agency (EPA) regulations for radiation and radioactivity.

Date of Government Version: 01/11/2011
Date Data Arrived at EDR: 01/13/2011
Date Made Active in Reports: 02/16/2011
Number of Days to Update: 34

Source: Environmental Protection Agency
Telephone: 202-343-9775
Last EDR Contact: 01/13/2011
Next Scheduled EDR Contact: 04/25/2011
Data Release Frequency: Quarterly

GOVERNMENT RECORDS SEARCHED / DATA CURRENCY TRACKING

FINDS: Facility Index System/Facility Registry System

Facility Index System. FINDS contains both facility information and 'pointers' to other sources that contain more detail. EDR includes the following FINDS databases in this report: PCS (Permit Compliance System), AIRS (Aerometric Information Retrieval System), DOCKET (Enforcement Docket used to manage and track information on civil judicial enforcement cases for all environmental statutes), FURS (Federal Underground Injection Control), C-DOCKET (Criminal Docket System used to track criminal enforcement actions for all environmental statutes), FFIS (Federal Facilities Information System), STATE (State Environmental Laws and Statutes), and PADS (PCB Activity Data System).

Date of Government Version: 04/14/2010	Source: EPA
Date Data Arrived at EDR: 04/16/2010	Telephone: (415) 947-8000
Date Made Active in Reports: 05/27/2010	Last EDR Contact: 03/14/2011
Number of Days to Update: 41	Next Scheduled EDR Contact: 06/27/2011
	Data Release Frequency: Quarterly

RAATS: RCRA Administrative Action Tracking System

RCRA Administration Action Tracking System. RAATS contains records based on enforcement actions issued under RCRA pertaining to major violators and includes administrative and civil actions brought by the EPA. For administration actions after September 30, 1995, data entry in the RAATS database was discontinued. EPA will retain a copy of the database for historical records. It was necessary to terminate RAATS because a decrease in agency resources made it impossible to continue to update the information contained in the database.

Date of Government Version: 04/17/1995	Source: EPA
Date Data Arrived at EDR: 07/03/1995	Telephone: 202-564-4104
Date Made Active in Reports: 08/07/1995	Last EDR Contact: 06/02/2008
Number of Days to Update: 35	Next Scheduled EDR Contact: 09/01/2008
	Data Release Frequency: No Update Planned

BRS: Biennial Reporting System

The Biennial Reporting System is a national system administered by the EPA that collects data on the generation and management of hazardous waste. BRS captures detailed data from two groups: Large Quantity Generators (LQG) and Treatment, Storage, and Disposal Facilities.

Date of Government Version: 12/31/2007	Source: EPA/NTIS
Date Data Arrived at EDR: 02/25/2010	Telephone: 800-424-9346
Date Made Active in Reports: 05/12/2010	Last EDR Contact: 03/01/2011
Number of Days to Update: 76	Next Scheduled EDR Contact: 06/13/2011
	Data Release Frequency: Biennially

PCB TRANSFORMER: PCB Transformer Registration Database

The database of PCB transformer registrations that includes all PCB registration submittals.

Date of Government Version: 01/01/2008	Source: Environmental Protection Agency
Date Data Arrived at EDR: 02/18/2009	Telephone: 202-566-0517
Date Made Active in Reports: 05/29/2009	Last EDR Contact: 02/04/2011
Number of Days to Update: 100	Next Scheduled EDR Contact: 05/16/2011
	Data Release Frequency: Varies

FEDERAL FACILITY: Federal Facility Site Information listing

A listing of National Priority List (NPL) and Base Realignment and Closure (BRAC) sites found in the Comprehensive Environmental Response, Compensation and Liability Information System (CERCLIS) Database where EPA's Federal Facilities Restoration and Reuse Office is involved in cleanup activities.

Date of Government Version: 12/10/2010	Source: Environmental Protection Agency
Date Data Arrived at EDR: 01/11/2011	Telephone: 703-603-8704
Date Made Active in Reports: 02/16/2011	Last EDR Contact: 01/11/2011
Number of Days to Update: 36	Next Scheduled EDR Contact: 04/25/2011
	Data Release Frequency: Varies

COAL ASH DOE: Sleam-Electric Plan Operation Data

A listing of power plants that store ash in surface ponds.

GOVERNMENT RECORDS SEARCHED / DATA CURRENCY TRACKING

Date of Government Version: 12/31/2005
Date Data Arrived at EDR: 08/07/2009
Date Made Active in Reports: 10/22/2009
Number of Days to Update: 76

Source: Department of Energy
Telephone: 202-586-8719
Last EDR Contact: 01/18/2011
Next Scheduled EDR Contact: 05/02/2011
Data Release Frequency: Varies

COAL ASH EPA: Coal Combustion Residues Surface Impoundments List

A listing of coal combustion residues surface impoundments with high hazard potential ratings.

Date of Government Version: 08/17/2010
Date Data Arrived at EDR: 01/03/2011
Date Made Active in Reports: 03/21/2011
Number of Days to Update: 77

Source: Environmental Protection Agency
Telephone: N/A
Last EDR Contact: 03/18/2011
Next Scheduled EDR Contact: 06/27/2011
Data Release Frequency: Varies

FEMA UST: Underground Storage Tank Listing

A listing of all FEMA owned underground storage tanks.

Date of Government Version: 01/01/2010
Date Data Arrived at EDR: 02/16/2010
Date Made Active in Reports: 04/12/2010
Number of Days to Update: 55

Source: FEMA
Telephone: 202-646-5797
Last EDR Contact: 01/17/2011
Next Scheduled EDR Contact: 05/02/2011
Data Release Frequency: Varies

SCRD DRYCLEANERS: State Coalition for Remediation of Drycleaners Listing

The State Coalition for Remediation of Drycleaners was established in 1998, with support from the U.S. EPA Office of Superfund Remediation and Technology Innovation. It is comprised of representatives of states with established drycleaner remediation programs. Currently the member states are Alabama, Connecticut, Florida, Illinois, Kansas, Minnesota, Missouri, North Carolina, Oregon, South Carolina, Tennessee, Texas, and Wisconsin.

Date of Government Version: 08/31/2010
Date Data Arrived at EDR: 09/01/2010
Date Made Active in Reports: 12/02/2010
Number of Days to Update: 92

Source: Environmental Protection Agency
Telephone: 615-532-8599
Last EDR Contact: 02/22/2011
Next Scheduled EDR Contact: 05/09/2011
Data Release Frequency: Varies

US HIST CDL: National Clandestine Laboratory Register

A listing of clandestine drug lab locations. The U.S. Department of Justice ("the Department") provides this web site as a public service. It contains addresses of some locations where law enforcement agencies reported they found chemicals or other items that indicated the presence of either clandestine drug laboratories or dumpsites. In most cases, the source of the entries is not the Department, and the Department has not verified the entry and does not guarantee its accuracy. Members of the public must verify the accuracy of all entries by, for example, contacting local law enforcement and local health departments.

Date of Government Version: 09/01/2007
Date Data Arrived at EDR: 11/19/2008
Date Made Active in Reports: 03/30/2009
Number of Days to Update: 131

Source: Drug Enforcement Administration
Telephone: 202-307-1000
Last EDR Contact: 03/23/2009
Next Scheduled EDR Contact: 06/22/2009
Data Release Frequency: No Update Planned

STATE AND LOCAL RECORDS

SPL: Superfund Program List

The list is representative of the sites and potential sites within the jurisdiction of the Superfund Program Section. It is comprised of the following elements: 1) Water Quality Assurance Revolving Fund Registry Sites; 2) Potential WQARF Registry sites; 3) NPL sites; and 4) Department of Defense sites requiring SPS oversight.

Date of Government Version: 08/25/2004
Date Data Arrived at EDR: 12/03/2004
Date Made Active in Reports: 01/25/2005
Number of Days to Update: 53

Source: Department of Environmental Quality
Telephone: 602-771-4360
Last EDR Contact: 02/08/2011
Next Scheduled EDR Contact: 05/23/2011
Data Release Frequency: Semi-Annually

GOVERNMENT RECORDS SEARCHED / DATA CURRENCY TRACKING

WQARF: Water Quality Assurance Revolving Fund Sites

Sites which may have an actual or potential impact upon the waters of the state, cause by hazardous substances. The WQARF program provides matching funds to political subdivisions and other state agencies for clean-up activities.

Date of Government Version: 09/01/2010	Source: Department of Environmental Quality
Date Data Arrived at EDR: 09/08/2010	Telephone: 602-771-4360
Date Made Active in Reports: 09/22/2010	Last EDR Contact: 03/04/2011
Number of Days to Update: 14	Next Scheduled EDR Contact: 06/13/2011
	Data Release Frequency: Annually

SHWS: ZipAcids List

The ACIDS list consists of more than 750 locations subject to investigation under the State Water Quality Assurance Revolving Fund (WQARF) and Federal CERCLA programs. The list is no longer updated by the state.

Date of Government Version: 01/03/2000	Source: Department of Environmental Quality
Date Data Arrived at EDR: 04/11/2000	Telephone: 602-771-4360
Date Made Active in Reports: 05/16/2000	Last EDR Contact: 03/28/2011
Number of Days to Update: 35	Next Scheduled EDR Contact: 07/11/2011
	Data Release Frequency: No Update Planned

SWF/LF: Directory of Solid Waste Facilities

Solid Waste Facilities/Landfill Sites. SWF/LF type records typically contain an inventory of solid waste disposal facilities or landfills in a particular state. Depending on the state, these may be active or inactive facilities or open dumps that failed to meet RCRA Subtitle D Section 4004 criteria for solid waste landfills or disposal sites.

Date of Government Version: 12/01/2010	Source: Department of Environmental Quality
Date Data Arrived at EDR: 12/10/2010	Telephone: 602-771-2300
Date Made Active in Reports: 12/22/2010	Last EDR Contact: 03/11/2011
Number of Days to Update: 12	Next Scheduled EDR Contact: 06/20/2011
	Data Release Frequency: Annually

SWTIRE: Solid Waste Tire Facilities

A waste tire "facility" means a solid waste facility at which waste tires are stored outdoors on any day.

Date of Government Version: 02/01/2011	Source: Department of Environmental Quality
Date Data Arrived at EDR: 03/09/2011	Telephone: 602-771-4132
Date Made Active in Reports: 03/30/2011	Last EDR Contact: 03/07/2011
Number of Days to Update: 21	Next Scheduled EDR Contact: 06/20/2011
	Data Release Frequency: Varies

LUST: Leaking Underground Storage Tank Listing

Leaking Underground Storage Tank Incident Reports. LUST records contain an inventory of reported leaking underground storage tank incidents. Not all states maintain these records, and the information stored varies by state.

Date of Government Version: 01/27/2011	Source: Department of Environmental Quality
Date Data Arrived at EDR: 01/28/2011	Telephone: 602-771-4345
Date Made Active in Reports: 02/03/2011	Last EDR Contact: 01/17/2011
Number of Days to Update: 6	Next Scheduled EDR Contact: 05/02/2011
	Data Release Frequency: Semi-Annually

AOCONCERN: Superfund GIS Information

A gis coverage for Department of Environmental Quality superfund sites, included WAQRF, DOD and NPL.

Date of Government Version: 02/28/2008	Source: Department of Environmental Quality
Date Data Arrived at EDR: 04/01/2008	Telephone: 602-771-4173
Date Made Active in Reports: 10/23/2009	Last EDR Contact: 02/28/2011
Number of Days to Update: 570	Next Scheduled EDR Contact: 06/13/2011
	Data Release Frequency: Varies

GOVERNMENT RECORDS SEARCHED / DATA CURRENCY TRACKING

UST: Underground Storage Tank Listing

Registered Underground Storage Tanks. UST's are regulated under Subtitle I of the Resource Conservation and Recovery Act (RCRA) and must be registered with the state department responsible for administering the UST program. Available information varies by state program.

Date of Government Version: 01/24/2011
Date Data Arrived at EDR: 01/28/2011
Date Made Active in Reports: 02/04/2011
Number of Days to Update: 7

Source: Department of Environmental Quality
Telephone: 602-771-4345
Last EDR Contact: 01/17/2011
Next Scheduled EDR Contact: 05/02/2011
Data Release Frequency: Annually

AST 2: Aboveground Storage Tank Listing

A listing of aboveground storage tank site locations.

Date of Government Version: 02/24/2011
Date Data Arrived at EDR: 02/25/2011
Date Made Active in Reports: 03/07/2011
Number of Days to Update: 10

Source: Department of Environmental Quality
Telephone: 602-771-4380
Last EDR Contact: 03/21/2011
Next Scheduled EDR Contact: 07/04/2011
Data Release Frequency: Varies

AST: List of Aboveground Storage Tanks

Aboveground storage tanks that the Dept. of Building & Fire Safety have permitted.

Date of Government Version: 12/31/2000
Date Data Arrived at EDR: 01/22/2001
Date Made Active in Reports: 02/16/2001
Number of Days to Update: 25

Source: Department of Building & Fire Safety
Telephone: 602-364-1003
Last EDR Contact: 03/21/2011
Next Scheduled EDR Contact: 07/04/2011
Data Release Frequency: No Update Planned

AZ MANIFEST: Manifest Information

Hazardous waste manifest information

Date of Government Version: 12/31/2007
Date Data Arrived at EDR: 10/20/2009
Date Made Active in Reports: 11/16/2009
Number of Days to Update: 27

Source: Department of Environmental Quality
Telephone: N/A
Last EDR Contact: 03/28/2011
Next Scheduled EDR Contact: 07/11/2011
Data Release Frequency: Annually

SPILLS: Hazardous Material Logbook

Chemical spills and incidents referred to the Emergency Response Unit.

Date of Government Version: 11/15/2001
Date Data Arrived at EDR: 06/28/2007
Date Made Active in Reports: 07/24/2007
Number of Days to Update: 26

Source: Department of Environmental Quality
Telephone: 602-771-4153
Last EDR Contact: 03/07/2011
Next Scheduled EDR Contact: 06/20/2011
Data Release Frequency: Varies

AUL: DEUR Database

Activity and use limitations include both engineering controls and institutional controls. DEUR and VEMUR sites.

DEUR: Declaration of Environmental Use Restriction. A restrictive land use covenant that is required when a property owner elects to use an institutional (i.e., administrative) control or engineering (i.e., physical) control as a means to meet remediation goals. The DEUR runs with and burdens the land, and requires maintenance of any institutional or engineering controls. VEMUR: Voluntary Environmental Mitigation Use Restriction. A restrictive land use covenant that, prior to July 18, 2000, was required when a property owner elected to remediate the property to non-residential uses. Effective July 18, 2000, the DEUR replaced the VEMUR as a restrictive use covenant.

Date of Government Version: 12/29/2010
Date Data Arrived at EDR: 12/29/2010
Date Made Active in Reports: 02/03/2011
Number of Days to Update: 36

Source: Department of Environmental Quality
Telephone: 602-771-4398
Last EDR Contact: 03/29/2011
Next Scheduled EDR Contact: 07/11/2011
Data Release Frequency: Varies

GOVERNMENT RECORDS SEARCHED / DATA CURRENCY TRACKING

VCP: Voluntary Remediation Program Sites

Sites involved in the Voluntary Remediation Program.

Date of Government Version: 01/07/2011
Date Data Arrived at EDR: 01/18/2011
Date Made Active in Reports: 02/03/2011
Number of Days to Update: 16

Source: Department of Environmental Quality
Telephone: 602-771-4411
Last EDR Contact: 03/28/2011
Next Scheduled EDR Contact: 07/11/2011
Data Release Frequency: Varies

DRYCLEANERS: Drycleaner Facility Listing

A listing of drycleaner facilities in Arizona.

Date of Government Version: 01/20/2006
Date Data Arrived at EDR: 01/25/2006
Date Made Active in Reports: 02/15/2006
Number of Days to Update: 21

Source: Department of Environmental Quality
Telephone: 602-771-4335
Last EDR Contact: 03/28/2011
Next Scheduled EDR Contact: 07/11/2011
Data Release Frequency: Varies

DOD: Department of Defense Sites

These sites are federal facilities that are either being assessed for potential contamination, or have active remediation taking place on them.

Date of Government Version: 09/01/2010
Date Data Arrived at EDR: 09/08/2010
Date Made Active in Reports: 09/22/2010
Number of Days to Update: 14

Source: Department of Environmental Quality
Telephone: 602-771-4360
Last EDR Contact: 03/04/2011
Next Scheduled EDR Contact: 06/13/2011
Data Release Frequency: Annually

BROWNFIELDS: Brownfields Tracking System

Information relating to Brownfields sites in Arizona.

Date of Government Version: 01/07/2011
Date Data Arrived at EDR: 01/18/2011
Date Made Active in Reports: 02/03/2011
Number of Days to Update: 16

Source: Department of Environmental Quality
Telephone: 602-771-4401
Last EDR Contact: 03/28/2011
Next Scheduled EDR Contact: 07/11/2011
Data Release Frequency: Varies

CDL: Clandestine Drug Labs

A listing of drug lab seizures in Arizona.

Date of Government Version: 01/24/2011
Date Data Arrived at EDR: 02/03/2011
Date Made Active in Reports: 03/04/2011
Number of Days to Update: 29

Source: Board of Technical Registration
Telephone: 602-364-4931
Last EDR Contact: 04/04/2011
Next Scheduled EDR Contact: 07/18/2011
Data Release Frequency: Varies

DRY WELLS: Drywell Registration

A drywell is a bored, drilled, or driven shaft or hole whose depth is greater than its width and is designed and constructed specifically for the disposal of storm water.

Date of Government Version: 03/01/2011
Date Data Arrived at EDR: 03/01/2011
Date Made Active in Reports: 03/04/2011
Number of Days to Update: 3

Source: Department of Environmental Quality
Telephone: 602-771-4686
Last EDR Contact: 03/01/2011
Next Scheduled EDR Contact: 06/13/2011
Data Release Frequency: Semi-Annually

AQUIFER: Waste Water Treatment Facilities

Waste Water Treatment Facilities with APP (Aquifer Protection Permits.)

Date of Government Version: 11/24/2010
Date Data Arrived at EDR: 12/14/2010
Date Made Active in Reports: 12/22/2010
Number of Days to Update: 8

Source: Department of Environmental Quality
Telephone: 602-771-4623
Last EDR Contact: 02/22/2011
Next Scheduled EDR Contact: 06/06/2011
Data Release Frequency: Semi-Annually

GOVERNMENT RECORDS SEARCHED / DATA CURRENCY TRACKING

WWFAC: Waste Water Treatment Facilities

Statewide list of waste water treatment facilities.

Date of Government Version: 11/03/2010
Date Data Arrived at EDR: 11/04/2010
Date Made Active in Reports: 12/03/2010
Number of Days to Update: 29

Source: Department of Environmental Quality
Telephone: 602-771-4623
Last EDR Contact: 01/31/2011
Next Scheduled EDR Contact: 05/16/2011
Data Release Frequency: Varies

AIRS: Arizona Airs Database

Arizona major (has the potential to emit over 100 tons of criteria pollutant) and minor (below 100 tons) sources.

Date of Government Version: 01/12/2011
Date Data Arrived at EDR: 01/14/2011
Date Made Active in Reports: 02/03/2011
Number of Days to Update: 20

Source: Department of Environmental Quality
Telephone: 602-771-2344
Last EDR Contact: 01/10/2011
Next Scheduled EDR Contact: 04/25/2011
Data Release Frequency: Semi-Annually

AZURITE: Remediation and DEUR/VEMUR Tracking System

ADEQ maintains a repository listing sites remediated under programs administered by the department.

Date of Government Version: 12/29/2010
Date Data Arrived at EDR: 12/29/2010
Date Made Active in Reports: 02/03/2011
Number of Days to Update: 36

Source: Department of Environmental Quality
Telephone: 601-771-4396
Last EDR Contact: 03/29/2011
Next Scheduled EDR Contact: 07/11/2011
Data Release Frequency: Quarterly

TRIBAL RECORDS

INDIAN RESERV: Indian Reservations

This map layer portrays Indian administered lands of the United States that have any area equal to or greater than 640 acres.

Date of Government Version: 12/31/2005
Date Data Arrived at EDR: 12/08/2006
Date Made Active in Reports: 01/11/2007
Number of Days to Update: 34

Source: USGS
Telephone: 202-208-3710
Last EDR Contact: 01/21/2011
Next Scheduled EDR Contact: 05/02/2011
Data Release Frequency: Semi-Annually

INDIAN ODI: Report on the Status of Open Dumps on Indian Lands

Location of open dumps on Indian land.

Date of Government Version: 12/31/1998
Date Data Arrived at EDR: 12/03/2007
Date Made Active in Reports: 01/24/2008
Number of Days to Update: 52

Source: Environmental Protection Agency
Telephone: 703-308-8245
Last EDR Contact: 02/08/2011
Next Scheduled EDR Contact: 05/23/2011
Data Release Frequency: Varies

INDIAN LUST R6: Leaking Underground Storage Tanks on Indian Land

LUSTs on Indian land in New Mexico and Oklahoma.

Date of Government Version: 02/03/2011
Date Data Arrived at EDR: 02/04/2011
Date Made Active in Reports: 03/21/2011
Number of Days to Update: 45

Source: EPA Region 6
Telephone: 214-665-6597
Last EDR Contact: 01/31/2011
Next Scheduled EDR Contact: 05/16/2011
Data Release Frequency: Varies

INDIAN LUST R4: Leaking Underground Storage Tanks on Indian Land

LUSTs on Indian land in Florida, Mississippi and North Carolina.

Date of Government Version: 08/27/2010
Date Data Arrived at EDR: 08/30/2010
Date Made Active in Reports: 10/04/2010
Number of Days to Update: 35

Source: EPA Region 4
Telephone: 404-562-8677
Last EDR Contact: 02/16/2011
Next Scheduled EDR Contact: 05/16/2011
Data Release Frequency: Semi-Annually

GOVERNMENT RECORDS SEARCHED / DATA CURRENCY TRACKING

INDIAN LUST R8: Leaking Underground Storage Tanks on Indian Land

LUSTs on Indian land in Colorado, Montana, North Dakota, South Dakota, Utah and Wyoming.

Date of Government Version: 02/04/2011	Source: EPA Region 8
Date Data Arrived at EDR: 02/04/2011	Telephone: 303-312-6271
Date Made Active in Reports: 03/21/2011	Last EDR Contact: 01/31/2011
Number of Days to Update: 45	Next Scheduled EDR Contact: 05/16/2011
	Data Release Frequency: Quarterly

INDIAN LUST R10: Leaking Underground Storage Tanks on Indian Land

LUSTs on Indian land in Alaska, Idaho, Oregon and Washington.

Date of Government Version: 02/03/2011	Source: EPA Region 10
Date Data Arrived at EDR: 02/04/2011	Telephone: 206-553-2857
Date Made Active in Reports: 03/21/2011	Last EDR Contact: 01/31/2011
Number of Days to Update: 45	Next Scheduled EDR Contact: 05/16/2011
	Data Release Frequency: Quarterly

INDIAN LUST R7: Leaking Underground Storage Tanks on Indian Land

LUSTs on Indian land in Iowa, Kansas, and Nebraska

Date of Government Version: 11/04/2009	Source: EPA Region 7
Date Data Arrived at EDR: 05/04/2010	Telephone: 913-551-7003
Date Made Active in Reports: 07/07/2010	Last EDR Contact: 05/04/2010
Number of Days to Update: 64	Next Scheduled EDR Contact: 05/16/2011
	Data Release Frequency: Varies

INDIAN LUST R9: Leaking Underground Storage Tanks on Indian Land

LUSTs on Indian land in Arizona, California, New Mexico and Nevada

Date of Government Version: 01/31/2011	Source: Environmental Protection Agency
Date Data Arrived at EDR: 02/01/2011	Telephone: 415-972-3372
Date Made Active in Reports: 03/21/2011	Last EDR Contact: 01/31/2011
Number of Days to Update: 48	Next Scheduled EDR Contact: 05/16/2011
	Data Release Frequency: Quarterly

INDIAN LUST R1: Leaking Underground Storage Tanks on Indian Land

A listing of leaking underground storage tank locations on Indian Land.

Date of Government Version: 09/01/2010	Source: EPA Region 1
Date Data Arrived at EDR: 11/05/2010	Telephone: 617-918-1313
Date Made Active in Reports: 01/28/2011	Last EDR Contact: 02/03/2011
Number of Days to Update: 84	Next Scheduled EDR Contact: 05/16/2011
	Data Release Frequency: Varies

INDIAN UST R9: Underground Storage Tanks on Indian Land

The Indian Underground Storage Tank (UST) database provides information about underground storage tanks on Indian land in EPA Region 9 (Arizona, California, Hawaii, Nevada, the Pacific Islands, and Tribal Nations).

Date of Government Version: 01/31/2011	Source: EPA Region 9
Date Data Arrived at EDR: 02/01/2011	Telephone: 415-972-3368
Date Made Active in Reports: 03/21/2011	Last EDR Contact: 01/31/2011
Number of Days to Update: 48	Next Scheduled EDR Contact: 05/16/2011
	Data Release Frequency: Quarterly

INDIAN UST R8: Underground Storage Tanks on Indian Land

The Indian Underground Storage Tank (UST) database provides information about underground storage tanks on Indian land in EPA Region 8 (Colorado, Montana, North Dakota, South Dakota, Utah, Wyoming and 27 Tribal Nations).

Date of Government Version: 02/04/2011	Source: EPA Region 8
Date Data Arrived at EDR: 02/04/2011	Telephone: 303-312-6137
Date Made Active in Reports: 03/21/2011	Last EDR Contact: 01/31/2011
Number of Days to Update: 45	Next Scheduled EDR Contact: 05/16/2011
	Data Release Frequency: Quarterly

GOVERNMENT RECORDS SEARCHED / DATA CURRENCY TRACKING

INDIAN UST R10: Underground Storage Tanks on Indian Land

The Indian Underground Storage Tank (UST) database provides information about underground storage tanks on Indian land in EPA Region 10 (Alaska, Idaho, Oregon, Washington, and Tribal Nations).

Date of Government Version: 02/03/2011	Source: EPA Region 10
Date Data Arrived at EDR: 02/04/2011	Telephone: 206-553-2857
Date Made Active in Reports: 03/21/2011	Last EDR Contact: 01/31/2011
Number of Days to Update: 45	Next Scheduled EDR Contact: 05/16/2011
	Data Release Frequency: Quarterly

INDIAN UST R4: Underground Storage Tanks on Indian Land

The Indian Underground Storage Tank (UST) database provides information about underground storage tanks on Indian land in EPA Region 4 (Alabama, Florida, Georgia, Kentucky, Mississippi, North Carolina, South Carolina, Tennessee and Tribal Nations)

Date of Government Version: 08/27/2010	Source: EPA Region 4
Date Data Arrived at EDR: 08/30/2010	Telephone: 404-562-9424
Date Made Active in Reports: 10/04/2010	Last EDR Contact: 02/16/2011
Number of Days to Update: 35	Next Scheduled EDR Contact: 05/16/2011
	Data Release Frequency: Semi-Annually

INDIAN UST R6: Underground Storage Tanks on Indian Land

The Indian Underground Storage Tank (UST) database provides information about underground storage tanks on Indian land in EPA Region 6 (Louisiana, Arkansas, Oklahoma, New Mexico, Texas and 65 Tribes).

Date of Government Version: 02/03/2011	Source: EPA Region 6
Date Data Arrived at EDR: 02/04/2011	Telephone: 214-665-7591
Date Made Active in Reports: 03/21/2011	Last EDR Contact: 01/31/2011
Number of Days to Update: 45	Next Scheduled EDR Contact: 05/16/2011
	Data Release Frequency: Semi-Annually

INDIAN UST R5: Underground Storage Tanks on Indian Land

The Indian Underground Storage Tank (UST) database provides information about underground storage tanks on Indian land in EPA Region 5 (Michigan, Minnesota and Wisconsin and Tribal Nations).

Date of Government Version: 02/11/2010	Source: EPA Region 5
Date Data Arrived at EDR: 02/11/2010	Telephone: 312-886-6136
Date Made Active in Reports: 04/12/2010	Last EDR Contact: 01/31/2011
Number of Days to Update: 60	Next Scheduled EDR Contact: 05/16/2011
	Data Release Frequency: Varies

INDIAN UST R7: Underground Storage Tanks on Indian Land

The Indian Underground Storage Tank (UST) database provides information about underground storage tanks on Indian land in EPA Region 7 (Iowa, Kansas, Missouri, Nebraska, and 9 Tribal Nations).

Date of Government Version: 11/01/2010	Source: EPA Region 7
Date Data Arrived at EDR: 12/02/2010	Telephone: 913-551-7003
Date Made Active in Reports: 01/28/2011	Last EDR Contact: 02/03/2011
Number of Days to Update: 57	Next Scheduled EDR Contact: 05/16/2011
	Data Release Frequency: Varies

INDIAN UST R1: Underground Storage Tanks on Indian Land

The Indian Underground Storage Tank (UST) database provides information about underground storage tanks on Indian land in EPA Region 1 (Connecticut, Maine, Massachusetts, New Hampshire, Rhode Island, Vermont and ten Tribal Nations).

Date of Government Version: 09/01/2010	Source: EPA, Region 1
Date Data Arrived at EDR: 11/05/2010	Telephone: 617-918-1313
Date Made Active in Reports: 01/28/2011	Last EDR Contact: 02/03/2011
Number of Days to Update: 84	Next Scheduled EDR Contact: 05/16/2011
	Data Release Frequency: Varies

GOVERNMENT RECORDS SEARCHED / DATA CURRENCY TRACKING

INDIAN VCP R1: Voluntary Cleanup Priority Listing

A listing of voluntary cleanup priority sites located on Indian Land located in Region 1.

Date of Government Version: 09/01/2010	Source: EPA, Region 1
Date Data Arrived at EDR: 01/05/2011	Telephone: 617-918-1102
Date Made Active in Reports: 03/21/2011	Last EDR Contact: 04/05/2011
Number of Days to Update: 75	Next Scheduled EDR Contact: 07/18/2011
	Data Release Frequency: Varies

INDIAN VCP R7: Voluntary Cleanup Priority Listing

A listing of voluntary cleanup priority sites located on Indian Land located in Region 7.

Date of Government Version: 03/20/2008	Source: EPA, Region 7
Date Data Arrived at EDR: 04/22/2008	Telephone: 913-551-7365
Date Made Active in Reports: 05/19/2008	Last EDR Contact: 04/20/2009
Number of Days to Update: 27	Next Scheduled EDR Contact: 07/20/2009
	Data Release Frequency: Varies

EDR PROPRIETARY RECORDS

Manufactured Gas Plants: EDR Proprietary Manufactured Gas Plants

The EDR Proprietary Manufactured Gas Plant Database includes records of coal gas plants (manufactured gas plants) compiled by EDR's researchers. Manufactured gas sites were used in the United States from the 1800's to 1950's to produce a gas that could be distributed and used as fuel. These plants used whale oil, rosin, coal, or a mixture of coal, oil, and water that also produced a significant amount of waste. Many of the byproducts of the gas production, such as coal tar (oily waste containing volatile and non-volatile chemicals), sludges, oils and other compounds are potentially hazardous to human health and the environment. The byproduct from this process was frequently disposed of directly at the plant site and can remain or spread slowly, serving as a continuous source of soil and groundwater contamination.

Date of Government Version: N/A	Source: EDR, Inc.
Date Data Arrived at EDR: N/A	Telephone: N/A
Date Made Active in Reports: N/A	Last EDR Contact: N/A
Number of Days to Update: N/A	Next Scheduled EDR Contact: N/A
	Data Release Frequency: No Update Planned

OTHER DATABASE(S)

Depending on the geographic area covered by this report, the data provided in these specialty databases may or may not be complete. For example, the existence of wetlands information data in a specific report does not mean that all wetlands in the area covered by the report are included. Moreover, the absence of any reported wetlands information does not necessarily mean that wetlands do not exist in the area covered by the report.

CT MANIFEST: Hazardous Waste Manifest Data

Facility and manifest data. Manifest is a document that lists and tracks hazardous waste from the generator through transporters to a TSD facility.

Date of Government Version: 12/31/2007	Source: Department of Environmental Protection
Date Data Arrived at EDR: 08/26/2009	Telephone: 860-424-3375
Date Made Active in Reports: 09/11/2009	Last EDR Contact: 02/25/2011
Number of Days to Update: 16	Next Scheduled EDR Contact: 06/06/2011
	Data Release Frequency: Annually

NY MANIFEST: Facility and Manifest Data

Manifest is a document that lists and tracks hazardous waste from the generator through transporters to a TSD facility.

Date of Government Version: 12/31/2010	Source: Department of Environmental Conservation
Date Data Arrived at EDR: 02/09/2011	Telephone: 518-402-8651
Date Made Active in Reports: 03/04/2011	Last EDR Contact: 02/09/2011
Number of Days to Update: 23	Next Scheduled EDR Contact: 05/23/2011
	Data Release Frequency: Annually

GOVERNMENT RECORDS SEARCHED / DATA CURRENCY TRACKING

RI MANIFEST: Manifest information

Hazardous waste manifest information

Date of Government Version: 12/31/2009
Date Data Arrived at EDR: 07/19/2010
Date Made Active in Reports: 08/26/2010
Number of Days to Update: 38

Source: Department of Environmental Management
Telephone: 401-222-2797
Last EDR Contact: 02/28/2011
Next Scheduled EDR Contact: 06/13/2011
Data Release Frequency: Annually

WI MANIFEST: Manifest Information

Hazardous waste manifest information.

Date of Government Version: 12/31/2009
Date Data Arrived at EDR: 07/06/2010
Date Made Active in Reports: 07/26/2010
Number of Days to Update: 20

Source: Department of Natural Resources
Telephone: N/A
Last EDR Contact: 03/21/2011
Next Scheduled EDR Contact: 07/04/2011
Data Release Frequency: Annually

Oil/Gas Pipelines: This data was obtained by EDR from the USGS in 1994. It is referred to by USGS as GeoData Digital Line Graphs from 1:100,000-Scale Maps. It was extracted from the transportation category including some oil, but primarily gas pipelines.

Sensitive Receptors: There are individuals deemed sensitive receptors due to their fragile immune systems and special sensitivity to environmental discharges. These sensitive receptors typically include the elderly, the sick, and children. While the location of all sensitive receptors cannot be determined, EDR indicates those buildings and facilities - schools, daycares, hospitals, medical centers, and nursing homes - where individuals who are sensitive receptors are likely to be located.

AHA Hospitals:

Source: American Hospital Association, Inc.
Telephone: 312-280-5991

The database includes a listing of hospitals based on the American Hospital Association's annual survey of hospitals.

Medical Centers: Provider of Services Listing

Source: Centers for Medicare & Medicaid Services
Telephone: 410-786-3000

A listing of hospitals with Medicare provider number, produced by Centers of Medicare & Medicaid Services, a federal agency within the U.S. Department of Health and Human Services.

Nursing Homes

Source: National Institutes of Health
Telephone: 301-594-6248

Information on Medicare and Medicaid certified nursing homes in the United States.

Public Schools

Source: National Center for Education Statistics
Telephone: 202-502-7300

The National Center for Education Statistics' primary database on elementary and secondary public education in the United States. It is a comprehensive, annual, national statistical database of all public elementary and secondary schools and school districts, which contains data that are comparable across all states.

Private Schools

Source: National Center for Education Statistics
Telephone: 202-502-7300

The National Center for Education Statistics' primary database on private school locations in the United States.

Daycare Centers: Child Care Facilities & Group Homes

Source: Department of Health Services
Telephone: 602-674-4220

Flood Zone Data: This data, available in select counties across the country, was obtained by EDR in 2003 & 2009 from the Federal Emergency Management Agency (FEMA). Data depicts 100-year and 500-year flood zones as defined by FEMA.

NWI: National Wetlands Inventory. This data, available in select counties across the country, was obtained by EDR in 2002 and 2005 from the U.S. Fish and Wildlife Service.

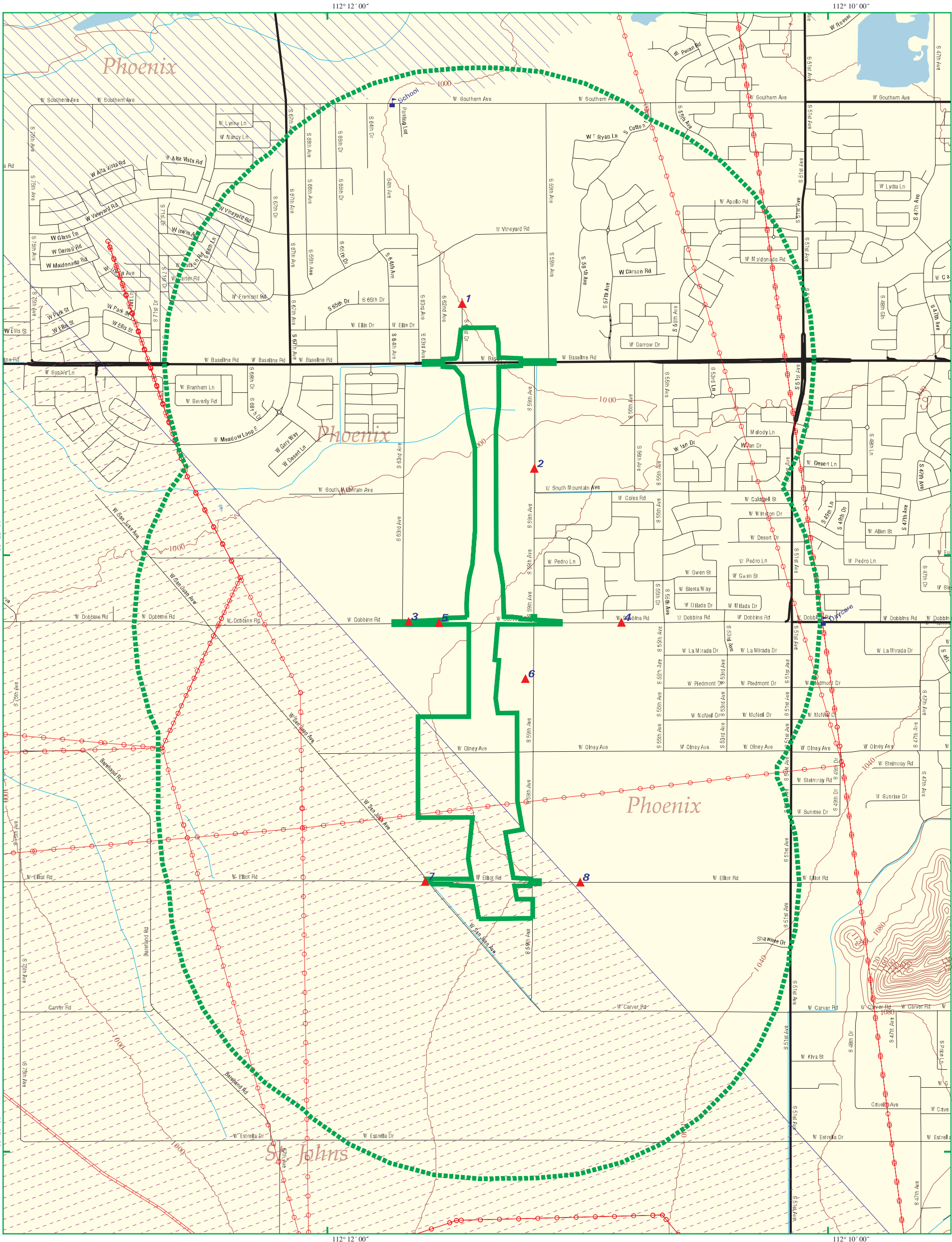
State Wetlands Data: Riparian Vegetation Associated with Perennial Waters

Source: State Land Department
Telephone: 602-542-4094

GOVERNMENT RECORDS SEARCHED / DATA CURRENCY TRACKING

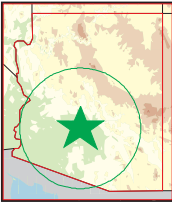
STREET AND ADDRESS INFORMATION

© 2010 Tele Atlas North America, Inc. All rights reserved. This material is proprietary and the subject of copyright protection and other intellectual property rights owned by or licensed to Tele Atlas North America, Inc. The use of this material is subject to the terms of a license agreement. You will be held liable for any unauthorized copying or disclosure of this material.



EDR DataMap® - Area Study

South Mountain W 59 Shift



Laveen, AZ

- | | | | |
|--|---------------|-------------|-------------------------|
| Listed Sites | Major Roads | Pipelines | Superfund Sites |
| Earthquake Epicenters (Richter 5 or greater) | Waterways | Powerlines | Federal DOD Sites |
| Search Boundary | Railroads | Fault Lines | Indian Reservations BIA |
| Roads | Contour Lines | Water | 100-Yr Flood Zones |



0 1/4 1/2
Scale in Miles

W71

Phoenix, AZ 85045

Inquiry Number: 02395405.4r

January 12, 2009

EDR DataMap™ Corridor Study

Thank you for your business.
Please contact EDR at 1-800-352-0050
with any questions or comments.

Disclaimer - Copyright and Trademark Notice

This Report contains certain information obtained from a variety of public and other sources reasonably available to Environmental Data Resources, Inc. It cannot be concluded from this Report that coverage information for the target and surrounding properties does not exist from other sources. **NO WARRANTY EXPRESSED OR IMPLIED, IS MADE WHATSOEVER IN CONNECTION WITH THIS REPORT. ENVIRONMENTAL DATA RESOURCES, INC. SPECIFICALLY DISCLAIMS THE MAKING OF ANY SUCH WARRANTIES, INCLUDING WITHOUT LIMITATION, MERCHANTABILITY OR FITNESS FOR A PARTICULAR USE OR PURPOSE. ALL RISK IS ASSUMED BY THE USER. IN NO EVENT SHALL ENVIRONMENTAL DATA RESOURCES, INC. BE LIABLE TO ANYONE, WHETHER ARISING OUT OF ERRORS OR OMISSIONS, NEGLIGENCE, ACCIDENT OR ANY OTHER CAUSE, FOR ANY LOSS OF DAMAGE, INCLUDING, WITHOUT LIMITATION, SPECIAL, INCIDENTAL, CONSEQUENTIAL, OR EXEMPLARY DAMAGES. ANY LIABILITY ON THE PART OF ENVIRONMENTAL DATA RESOURCES, INC. IS STRICTLY LIMITED TO A REFUND OF THE AMOUNT PAID FOR THIS REPORT.** Purchaser accepts this Report "AS IS". Any analyses, estimates, ratings, environmental risk levels or risk codes provided in this Report are provided for illustrative purposes only, and are not intended to provide, nor should they be interpreted as providing any facts regarding, or prediction or forecast of, any environmental risk for any property. Only a Phase I Environmental Site Assessment performed by an environmental professional can provide information regarding the environmental risk for any property. Additionally, the information provided in this Report is not to be construed as legal advice.

Copyright 2006 by Environmental Data Resources, Inc. All rights reserved. Reproduction in any media or format, in whole or in part, of any report or map of Environmental Data Resources, Inc., or its affiliates, is prohibited without prior written permission.

EDR and its logos (including Sanborn and Sanborn Map) are trademarks of Environmental Data Resources, Inc. or its affiliates. All other trademarks used herein are the property of their respective owners.

EXECUTIVE SUMMARY

TARGET PROPERTY INFORMATION

ADDRESS

PHOENIX, AZ 85045
PHOENIX, AZ 85045

DATABASES WITH NO MAPPED SITES

No mapped sites were found in EDR's search of available ("reasonably ascertainable ") government records within the requested search area for the following databases:

FEDERAL RECORDS

NPL.....	National Priority List
Proposed NPL.....	Proposed National Priority List Sites
Delisted NPL.....	National Priority List Deletions
NPL LIENS.....	Federal Superfund Liens
CERCLIS.....	Comprehensive Environmental Response, Compensation, and Liability Information System
LIENS 2.....	CERCLA Lien Information
CORRACTS.....	Corrective Action Report
RCRA-TSDF.....	RCRA - Transporters, Storage and Disposal
RCRA-LQG.....	RCRA - Large Quantity Generators
RCRA-CESQG.....	RCRA - Conditionally Exempt Small Quantity Generator
US ENG CONTROLS.....	Engineering Controls Sites List
US INST CONTROL.....	Sites with Institutional Controls
ERNS.....	Emergency Response Notification System
HMIRS.....	Hazardous Materials Information Reporting System
DOT OPS.....	Incident and Accident Data
US CDL.....	Clandestine Drug Labs
US BROWNFIELDS.....	A Listing of Brownfields Sites
DOD.....	Department of Defense Sites
FUDS.....	Formerly Used Defense Sites
LUCIS.....	Land Use Control Information System
CONSENT.....	Superfund (CERCLA) Consent Decrees
ROD.....	Records Of Decision
UMTRA.....	Uranium Mill Tailings Sites
ODI.....	Open Dump Inventory
DEBRIS REGION 9.....	Torres Martinez Reservation Illegal Dump Site Locations
MINES.....	Mines Master Index File
TRIS.....	Toxic Chemical Release Inventory System
TSCA.....	Toxic Substances Control Act
FTTS.....	FIFRA/ TSCA Tracking System - FIFRA (Federal Insecticide, Fungicide, & Rodenticide Act)/TSCA (Toxic Substances Control Act)
HIST FTTS.....	FIFRA/TSCA Tracking System Administrative Case Listing
SSTS.....	Section 7 Tracking Systems
ICIS.....	Integrated Compliance Information System
PADS.....	PCB Activity Database System
MLTS.....	Material Licensing Tracking System

EXECUTIVE SUMMARY

RADINFO..... Radiation Information Database
RAATS..... RCRA Administrative Action Tracking System
SCRD DRYCLEANERS..... State Coalition for Remediation of Drycleaners Listing

STATE AND LOCAL RECORDS

AZ WQARF..... Water Quality Assurance Revolving Fund Sites
SPL..... Superfund Program List
SWTIRE..... Solid Waste Tire Facilities
AOCONCERN..... Superfund GIS Information
AST..... List of Aboveground Storage Tanks
AUL..... DEUR Database
VCP..... Voluntary Remediation Program Sites
DRYCLEANERS..... Drycleaner Facility Listing
AZ DOD..... Department of Defense Sites
BROWNFIELDS..... Brownfields Tracking System
CDL..... Clandestine Drug Labs
AIRS..... Arizona Airs Database

TRIBAL RECORDS

INDIAN ODI..... Report on the Status of Open Dumps on Indian Lands
INDIAN LUST..... Leaking Underground Storage Tanks on Indian Land
INDIAN UST..... Underground Storage Tanks on Indian Land
INDIAN VCP..... Voluntary Cleanup Priority Listing

EDR PROPRIETARY RECORDS

Manufactured Gas Plants..... EDR Proprietary Manufactured Gas Plants

SURROUNDING SITES: SEARCH RESULTS

Surrounding sites were identified.

Page numbers and map identification numbers refer to the EDR Radius Map report where detailed data on individual sites can be reviewed.

Sites listed in ***bold italics*** are in multiple databases.

Unmappable (orphan) sites are not considered in the foregoing analysis.

FEDERAL RECORDS

CERC-NFRAP: Archived sites are sites that have been removed and archived from the inventory of CERCLIS sites. Archived status indicates that, to the best of EPA's knowledge, assessment at a site has been completed and that EPA has determined no further steps will be taken to list this site on the National Priorities List (NPL), unless information indicates this decision was not appropriate or other considerations require a recommendation for listing at a later time. This decision does not necessarily mean that there is no hazard associated with a given site; it only means that, based upon available information, the location is not judged to be a potential NPL site.

A review of the CERC-NFRAP list, as provided by EDR, and dated 12/03/2007 has revealed that there is 1 CERC-NFRAP site within the searched area.

EXECUTIVE SUMMARY

<u>Site</u>	<u>Address</u>	<u>Map ID</u>	<u>Page</u>
DATA PACKAGING CORP.	425 SOUTH 67TH. AVE.	9	7

RCRA-SQG: RCRAInfo is EPA's comprehensive information system, providing access to data supporting the Resource Conservation and Recovery Act (RCRA) of 1976 and the Hazardous and Solid Waste Amendments (HSWA) of 1984. The database includes selective information on sites which generate, transport, store, treat and/or dispose of hazardous waste as defined by the Resource Conservation and Recovery Act (RCRA). Small quantity generators (SQGs) generate between 100 kg and 1,000 kg of hazardous waste per month.

A review of the RCRA-SQG list, as provided by EDR, and dated 09/10/2008 has revealed that there are 3 RCRA-SQG sites within the searched area.

<u>Site</u>	<u>Address</u>	<u>Map ID</u>	<u>Page</u>
HOME DEPOT 5146	7037 W VAN BUREN ST	3	4
CONWAY WESTERN EXPRESS	7002 W SHERMAN WAY	10	9
WELLS CARGO INC	6902 W HADLEY ST	12	15

RCRA-NonGen: RCRAInfo is EPA's comprehensive information system, providing access to data supporting the Resource Conservation and Recovery Act (RCRA) of 1976 and the Hazardous and Solid Waste Amendments (HSWA) of 1984. The database includes selective information on sites which generate, transport, store, treat and/or dispose of hazardous waste as defined by the Resource Conservation and Recovery Act (RCRA). Non-Generators do not presently generate hazardous waste.

A review of the RCRA-NonGen list, as provided by EDR, and dated 09/10/2008 has revealed that there are 2 RCRA-NonGen sites within the searched area.

<u>Site</u>	<u>Address</u>	<u>Map ID</u>	<u>Page</u>
DAYSTAR PRODUCTS INT	841 S 71ST AVE	11	13
APEX BULK COMMODITIES INC	7316 W SOUTHERN	17	20

FINDS: The Facility Index System contains both facility information and "pointers" to other sources of information that contain more detail. These include: RCRIS; Permit Compliance System (PCS); Aerometric Information Retrieval System (AIRS); FATES (FIFRA [Federal Insecticide Fungicide Rodenticide Act] and TSCA Enforcement System, FTTS [FIFRA/TSCA Tracking System]; CERCLIS; DOCKET (Enforcement Docket used to manage and track information on civil judicial enforcement cases for all environmental statutes); Federal Underground Injection Control (FURS); Federal Reporting Data System (FRDS); Surface Impoundments (SIA); TSCA Chemicals in Commerce Information System (CICS); PADS; RCRA-J (medical waste transporters/disposers); TRIS; and TSCA. The source of this database is the U.S. EPA/NTIS.

A review of the FINDS list, as provided by EDR, and dated 10/30/2008 has revealed that there are 5 FINDS sites within the searched area.

<u>Site</u>	<u>Address</u>	<u>Map ID</u>	<u>Page</u>
ARCO #5522	1207 N 75TH AVE	1	3
CONWAY WESTERN EXPRESS	7002 W SHERMAN WAY	10	9
DAYSTAR PRODUCTS INT	841 S 71ST AVE	11	14
WELLS CARGO INC	6902 W HADLEY ST	12	15
APEX BULK COMMODITIES INC	7316 W SOUTHERN	17	20

EXECUTIVE SUMMARY

STATE AND LOCAL RECORDS

SHWS: The State Hazardous Waste Sites records are the states' equivalent to CERCLIS. These sites may or may not already be listed on the federal CERCLIS list. Priority sites planned for cleanup using state funds (state equivalent of Superfund) are identified along with sites where cleanup will be paid for by potentially responsible parties. The data come from the Department of Environmental Quality's ZipAcids database.

A review of the SHWS list, as provided by EDR, and dated 01/03/2000 has revealed that there are 4 SHWS sites within the searched area.

<u>Site</u>	<u>Address</u>	<u>Map ID</u>	<u>Page</u>
AERO CONCRETE	30 N. 63RD AVE.	5	5
FIBERMOLD	6901 W. FARMER RD.	6	6
WESTERN AUTO WRECKING	212 S. 64TH AVE.	7	6
DATA PACKAGING CORP.	425 SOUTH 67TH. AVE.	9	8

SWF/LF: The Solid Waste Facilities/Landfill Sites records typically contain an inventory of solid waste disposal facilities or landfills in a particular state. The data come from the Department of Environmental Quality's Municipal Solid Waste Landfills.../Closed Solid Waste Landfills...database.

A review of the SWF/LF list, as provided by EDR, and dated 05/06/2008 has revealed that there is 1 SWF/LF site within the searched area.

<u>Site</u>	<u>Address</u>	<u>Map ID</u>	<u>Page</u>
REED CONSTRUCTION	WEST SIDE OF 67TH AVE O	16	19

LUST: The Leaking Underground Storage Tank Incident Reports contain an inventory of reported leaking underground storage tank incidents. The data come from the Department of Environmental Quality's LUST File Listing by Zip Code.

A review of the LUST list, as provided by EDR, and dated 09/16/2008 has revealed that there are 3 LUST sites within the searched area.

<u>Site</u>	<u>Address</u>	<u>Map ID</u>	<u>Page</u>
FLYING J TRAVEL PLAZA Date Closed: 4-Nov-99	6700 W LATHAM ST	2	3
FOWLER ELEMENTARY SCHOOL Date Closed: 16-Oct-92	6707 W VAN BUREN ST	4	5
SOUTHWEST FEED & SEED CO Date Closed: 13-Nov-06 Date Closed: 13-Nov-06	350 N 75TH AVE	8	6

**Additional key fields are available in the Map Findings section*

EXECUTIVE SUMMARY

UST: The Underground Storage Tank database contains registered USTs. USTs are regulated under Subtitle I of the Resource Conservation and Recovery Act (RCRA). The data come from the Department of Environmental Quality's Arizona UST-DMS Facility and Tank Data Listing by City database.

A review of the UST list, as provided by EDR, and dated 05/20/2008 has revealed that there are 3 UST sites within the searched area.

<u>Site</u>	<u>Address</u>	<u>Map ID</u>	<u>Page</u>
SOUTHWEST FEED & SEED CO Closure Type: Perm Removal Closure Type: Perm Removal <i>*Additional key fields are available in the Map Findings section</i>	350 N 75TH AVE	8	6
CON-WAY WESTERN EXPRESS	7002 W SHERMAN ST	10	8
HENRY'S CHOICE Closure Type: Perm Removal Closure Type: Perm Removal	7201 W SOUTHERN AVE	18	21

MANIFEST: Manifest is a document that lists and tracks hazardous waste from the generator through transporters to a TSD facility.

A review of the MANIFEST list, as provided by EDR, and dated 12/31/2005 has revealed that there are 3 MANIFEST sites within the searched area.

<u>Site</u>	<u>Address</u>	<u>Map ID</u>	<u>Page</u>
CONWAY WESTERN EXPRESS	7002 W SHERMAN WAY	10	9
DAYSTAR PRODUCTS INT	841 S 71ST AVE	11	13
WELLS CARGO INC	6902 W HADLEY ST	12	15

SPILLS: The ADEQ Emergency Response unit documents chemical spills and incidents that are referred to the Unit. The logbook information for 1984-1986 consists of handwritten entries of the date, incident number and name of facility if known. Current logbooks are computerized and can be sorted by date, incident number, name, city (zip codes are not included), county, chemical and quantity. The sources is the Department of Environmental Quality's Hazardous Material Logbook.

A review of the SPILLS list, as provided by EDR, and dated 11/15/2001 has revealed that there are 2 SPILLS sites within the searched area.

<u>Site</u>	<u>Address</u>	<u>Map ID</u>	<u>Page</u>
UNKNOWN	VAN BUREN / 71 AVE.	3	5
IDT	71 AVE. / HADLEY ST.	11	13

The aquifer protection permitted facilities database comes from the Dept. of Env. Quality

A review of the Aquifer list, as provided by EDR, and dated 11/15/2007 has revealed that there is 1 Aquifer site within the searched area.

<u>Site</u>	<u>Address</u>	<u>Map ID</u>	<u>Page</u>
ARCO #5522	1207 N 75TH AVE	1	3

EXECUTIVE SUMMARY

WWFAC: Statewide list of waste water treatment facilities.

A review of the WWFAC list, as provided by EDR, and dated 09/12/2008 has revealed that there are 4 WWFAC sites within the searched area.

<u>Site</u>	<u>Address</u>	<u>Map ID</u>	<u>Page</u>
ARCO #5522	1207 N 75TH AVE	1	3
VISS I DAIRY	7443 W BROADWAY RD	14	19
DANZEISEN DAIRY	6829 W BROADWAY RD	15	19
HENRY'S CHOICE	7201 W SOUTHERN AVE	18	21

AZURITE: ADEQ maintains a repository listing sites remediated under programs administered by the department.

A review of the AZURITE list, as provided by EDR, and dated 10/20/2008 has revealed that there is 1 AZURITE site within the searched area.

<u>Site</u>	<u>Address</u>	<u>Map ID</u>	<u>Page</u>
ARIZONA MEADOWS	LOWER BUCKEYE RD / 67	13	19

TRIBAL RECORDS

INDIAN RESERV: This map layer portrays Indian administered lands of the United States that have any area equal to or greater than 640 acres.

A review of the INDIAN RESERV list, as provided by EDR, and dated 12/31/2005 has revealed that there is 1 INDIAN RESERV site within the searched area.

<u>Site</u>	<u>Address</u>	<u>Map ID</u>	<u>Page</u>
GILA RIVER INDIAN RESERVATION		0	3

EXECUTIVE SUMMARY

Please refer to the end of the findings report for unmapped orphan sites due to poor or inadequate address information.

MAP FINDINGS SUMMARY

<u>Database</u>	<u>Total Plotted</u>
<u>FEDERAL RECORDS</u>	
NPL	0
Proposed NPL	0
Delisted NPL	0
NPL LIENS	0
CERCLIS	0
CERC-NFRAP	1
LIENS 2	0
CORRACTS	0
RCRA-TSDF	0
RCRA-LQG	0
RCRA-SQG	3
RCRA-CESQG	0
RCRA-NonGen	2
US ENG CONTROLS	0
US INST CONTROL	0
ERNS	0
HMIRS	0
DOT OPS	0
US CDL	0
US BROWNFIELDS	0
DOD	0
FUDS	0
LUCIS	0
CONSENT	0
ROD	0
UMTRA	0
ODI	0
DEBRIS REGION 9	0
MINES	0
TRIS	0
TSCA	0
FTTS	0
HIST FTTS	0
SSTS	0
ICIS	0
PADS	0
MLTS	0
RADINFO	0
FINDS	5
RAATS	0
SCRD DRYCLEANERS	0
<u>STATE AND LOCAL RECORDS</u>	
AZ WQARF	0
SPL	0
SHWS	4
SWF/LF	1

MAP FINDINGS SUMMARY

<u>Database</u>	<u>Total Plotted</u>
SWTIRE	0
LUST	3
AOCONCERN	0
UST	3
AST	0
MANIFEST	3
SPILLS	2
AUL	0
VCP	0
DRYCLEANERS	0
AZ DOD	0
BROWNFIELDS	0
CDL	0
Aquifer	1
WWFAC	4
AIRS	0
AZURITE	1
<u>TRIBAL RECORDS</u>	
INDIAN RESERV	1
INDIAN ODI	0
INDIAN LUST	0
INDIAN UST	0
INDIAN VCP	0
<u>EDR PROPRIETARY RECORDS</u>	
Manufactured Gas Plants	0

NOTES:

Sites may be listed in more than one database

MAP FINDINGS

Map ID			EDR ID Number
Direction			
Distance			
Distance (ft.)		Database(s)	EPA ID Number
Site			

IND RES	GILA RIVER INDIAN RESERVATION	INDIAN RESERV	CIND100527
Region			N/A

GILA RIVER INDIAN RESERVA (County), AZ

INDIAN RESERV:

Feature:	Indian Reservation
Name:	Gila River Indian Reservation
Agency:	BIA
State:	AZ

1	ARCO #5522 1207 N 75TH AVE PHOENIX, AZ 85043	Aquifer FINDS WWFAC	1007144666 110015966105
----------	---	--	--

Aquifer:

Invoice #:	102523
Place ID:	413
LTF Number:	Not reported
Permit Type:	APP INDIVIDUAL
Azpdes Permit #:	Not reported
Facility Code:	GS
Facility Type:	GAS FILLING STATION - COMMERCIAL
Permit Approval Dt:	2000-09-19 02:32:00

FINDS:

Other Pertinent Environmental Activity Identified at Site

AZURITE Arizona Unified Repository For Informational Tracking Of The Environment is the Arizona Department of Environmental Quality (ADEQ) database that is used for environmental enforcement and compliance reporting to the Permit and Compliance (PCS) system and to the Air Facility System Universal Interface (AFS-UI)

RCRAInfo is a national information system that supports the Resource Conservation and Recovery Act (RCRA) program through the tracking of events and activities related to facilities that generate, transport, and treat, store, or dispose of hazardous waste. RCRAInfo allows RCRA program staff to track the notification, permit, compliance, and corrective action activities required under RCRA.

WWFAC:

Place ID:	413
Inventory ID:	102523
Facility Code:	GS
Facility Type:	GAS FILLING STATION - COMMERCIAL

2	FLYING J TRAVEL PLAZA 6700 W LATHAM ST PHOENIX, AZ 85043	LUST	S104279752 N/A
----------	---	-------------	---------------------------------

LUST:

Facility ID:	0-009526
Facility Status:	Closed
Lust Number:	5122.01
Leak Priority:	CLOSED SOIL LVL MEETS TIER1

MAP FINDINGS

Map ID
Direction
Distance
Distance (ft.)Site

EDR ID Number

Database(s) EPA ID Number

FLYING J TRAVEL PLAZA (Continued)

S104279752

Notification: 11-Oct-99
Date Closed: 4-Nov-99

3

HOME DEPOT 5146
7037 W VAN BUREN ST
PHOENIX, AZ 85043

RCRA-SQG 1009398149
AZR000502492

RCRA-SQG:

Date form received by agency: 06/24/2008
Facility name: HOME DEPOT 5146
Facility address: 7037 W VAN BUREN ST
PHOENIX, AZ 85043-3313
EPA ID: AZR000502492
Mailing address: 1905 ASTON AVE
STE 100
CARLSBAD, CA 92008-7307
Contact: MELANIE KOSKE
Contact address: NO ADDRESS ON RECORD
Not reported
Contact country: Not reported
Contact telephone: (760) 602-8854
Contact email: Not reported
EPA Region: 09
Classification: Small Small Quantity Generator
Description: Handler: generates more than 100 and less than 1000 kg of hazardous waste during any calendar month and accumulates less than 6000 kg of hazardous waste at any time; or generates 100 kg or less of hazardous waste during any calendar month, and accumulates more than 1000 kg of hazardous waste at any time

Handler Activities Summary:

U.S. importer of hazardous waste: Unknown
Mixed waste (haz. and radioactive): Unknown
Recycler of hazardous waste: Unknown
Transporter of hazardous waste: Unknown
Treater, storer or disposer of HW: Unknown
Underground injection activity: Unknown
On-site burner exemption: Unknown
Furnace exemption: Unknown
Used oil fuel burner: Unknown
Used oil processor: Unknown
User oil refiner: Unknown
Used oil fuel marketer to burner: Unknown
Used oil Specification marketer: Unknown
Used oil transfer facility: Unknown
Used oil transporter: Unknown
Off-site waste receiver: Commercial status unknown

Historical Generators:

Date form received by agency: 03/12/2007
Facility name: HOME DEPOT 5146
Classification: Conditionally Exempt Small Quantity Generator

Date form received by agency: 03/30/2006
Facility name: HOME DEPOT 5146
Classification: Small Quantity Generator

MAP FINDINGS

Map ID			EDR ID Number
Direction			
Distance			
Distance (ft.)	Site	Database(s)	EPA ID Number

HOME DEPOT 5146 (Continued)

1009398149

Violation Status: No violations found

3

**UNKNOWN
VAN BUREN / 71 AVE.
PHOENIX, AZ**

**SPILLS S106198022
N/A**

AZ Spills:
 Incident Date: 03/27/00
 Property Mngmt: Private
 Chemicals: Unknown Liquid
 Response Date: 3/27/2000
 Type: Release
 Referred to: N/A
 Fund Amount: N/A
 Quantity: Unknown
 Incident Number: 00-132-D
 Referral Date: N/A
 Structure: Tank
 Date Report: 03/27/00

4

**FOWLER ELEMENTARY SCHOOL
6707 W VAN BUREN ST
PHOENIX, AZ 85043**

**LUST S109058846
N/A**

LUST:
 Facility ID: 0-002173
 Facility Status: Closed

 Lust Number: 1398.01
 Leak Priority: CLOSED SOIL LVL MEETS TIER1
 Notification: 14-Aug-90
 Date Closed: 16-Oct-92

5

**AERO CONCRETE
30 N. 63RD AVE.
PHOENIX, AZ 85043**

**SHWS S101570381
N/A**

SHWS:
 EPA ID: Not reported
 Program: WQARF
 Site Code: Not reported
 Facility Id: 459
 Discovery Date: 19000101
 Source: Not reported
 Operable Unit: 0
 QWARF Area: WVB
 Lat: Not reported
 Long: Not reported
 Lat/Long Method: 80
 Comments: Not reported

MAP FINDINGS

Map ID Direction Distance Distance (ft.)	Site	Database(s)	EDR ID Number EPA ID Number
6	FIBERMOLD 6901 W. FARMER RD. PHOENIX, AZ 85043 SHWS: EPA ID: Not reported Program: WQARF Site Code: Not reported Facility Id: 523 Discovery Date: 19000101 Source: Not reported Operable Unit: 0 QWARF Area: WVB Lat: Not reported Long: Not reported Lat/Long Method: 80 Comments: Not reported	SHWS	S103391981 N/A
7	WESTERN AUTO WRECKING 212 S. 64TH AVE. PHOENIX, AZ 85043 SHWS: EPA ID: Not reported Program: WQARF Site Code: Not reported Facility Id: 625 Discovery Date: 19000101 Source: Not reported Operable Unit: 0 QWARF Area: WVB Lat: Not reported Long: Not reported Lat/Long Method: 80 Comments: Not reported	SHWS	S101570425 N/A
8	SOUTHWEST FEED & SEED CO 350 N 75TH AVE TOLLESON, AZ 85043 LUST: Facility ID: 0-004703 Facility Status: Closed Lust Number: 895.01 Leak Priority: CLOSED SOIL/GW LVL MEETS TIER1 Notification: 28-Sep-89 Date Closed: 13-Nov-06 Lust Number: 895.02 Leak Priority: CLOSED SOIL/GW LVL MEETS TIER1 Notification: 28-Sep-89 Date Closed: 13-Nov-06 Lust Number: 895.03 Leak Priority: CLOSED SOIL/GW LVL MEETS TIER1	LUST UST	1000588715 N/A

MAP FINDINGS

Map ID
Direction
Distance
Distance (ft.)Site

EDR ID Number

Database(s) EPA ID Number

SOUTHWEST FEED & SEED CO (Continued)

1000588715

Notification: 28-Sep-89
Date Closed: 13-Nov-06

UST:

Facility ID: 0-004703
Owner: SOUTHWEST MILLING CO
Tank ID: 2
Date Closed: 9/24/1989
Closure Type: Perm Removal

Facility ID: 0-004703
Owner: SOUTHWEST MILLING CO
Tank ID: 3
Date Closed: 9/24/1989
Closure Type: Perm Removal

Facility ID: 0-004703
Owner: SOUTHWEST MILLING CO
Tank ID: 1
Date Closed: 9/24/1989
Closure Type: Perm Removal

9

DATA PACKAGING CORP.
425 SOUTH 67TH. AVE.
PHOENIX, AZ 85043

CERC-NFRAP 1000143025
AZD983467663

CERC-NFRAP:

Site ID: 0903750
Federal Facility: Not a Federal Facility
NPL Status: Not on the NPL
Non NPL Status: NFRAP

CERCLIS-NFRAP Site Contact Name(s):

Contact Name: Matt Mitguard
Contact Tel: (415) 972-3096
Contact Title: Site Assessment Manager (SAM)

Contact Name: Dawn Richmond
Contact Tel: (415) 972-3097
Contact Title: Site Assessment Manager (SAM)

Contact Name: Nuria Muniz
Contact Tel: (415) 972-3811
Contact Title: Site Assessment Manager (SAM)

Site Description: Not reported

CERCLIS-NFRAP Assessment History:

Action: DISCOVERY
Date Started: Not reported
Date Completed: 10/26/1990
Priority Level: Not reported

Action: PRELIMINARY ASSESSMENT
Date Started: Not reported
Date Completed: 11/13/1990
Priority Level: High

MAP FINDINGS

Map ID
Direction
Distance
Distance (ft.)Site

EDR ID Number

Database(s) EPA ID Number

DATA PACKAGING CORP. (Continued)

1000143025

Action: SITE INSPECTION
Date Started: 03/18/1992
Date Completed: 09/14/1992
Priority Level: NFRAP (No Futher Remedial Action Planned)

Action: ARCHIVE SITE
Date Started: Not reported
Date Completed: 09/14/1992
Priority Level: Not reported

9

DATA PACKAGING CORP.
425 SOUTH 67TH. AVE.
PHOENIX, AZ 85043

SHWS S101570397
N/A

SHWS:

EPA ID: AZD983467663
Program: PA/SI
Site Code: 70249
Facility Id: 773
Discovery Date: 19900115
Source: Not reported
Operable Unit: 0
QWARF Area: WVB
Lat: Not reported
Long: Not reported
Lat/Long Method: 80
Comments: Not reported

10

CON-WAY WESTERN EXPRESS
7002 W SHERMAN ST
PHOENIX, AZ 85043

UST U003515365
N/A

UST:

Facility ID: 0-009339
Owner: CNF TRANSPORTATION
Tank ID: 1
Date Closed: Not reported
Closure Type: Not reported

Facility ID: 0-009339
Owner: CNF TRANSPORTATION
Tank ID: 3
Date Closed: Not reported
Closure Type: Not reported

Facility ID: 0-009339
Owner: CNF TRANSPORTATION
Tank ID: 2
Date Closed: Not reported
Closure Type: Not reported

Facility ID: 0-009339
Owner: CNF TRANSPORTATION
Tank ID: 4
Date Closed: Not reported
Closure Type: Not reported

MAP FINDINGS

Map ID			EDR ID Number
Direction			
Distance			
Distance (ft.)	Site	Database(s)	EPA ID Number

10	CONWAY WESTERN EXPRESS 7002 W SHERMAN WAY PHOENIX, AZ 85043	RCRA-SQG FINDS MANIFEST	1001459687 AZR000034249
----	--	--	--

RCRA-SQG:

Date form received by agency: 03/22/2004

Facility name: CONWAY WESTERN EXPRESS

Facility address: 7002 W SHERMAN WAY
PHOENIX, AZ 85043

EPA ID: AZR000034249

Contact: TAMI S RIGEL

Contact address: 7002 W SHERMAN WAY
PHOENIX, AZ 85043

Contact country: US

Contact telephone: (623) 907-2411

Contact email: RIGEL.TAMI@CON-WAY.COM

EPA Region: 09

Classification: Small Small Quantity Generator

Description: Handler: generates more than 100 and less than 1000 kg of hazardous waste during any calendar month and accumulates less than 6000 kg of hazardous waste at any time; or generates 100 kg or less of hazardous waste during any calendar month, and accumulates more than 1000 kg of hazardous waste at any time

Owner/Operator Summary:

Owner/operator name: CONWAY-TRANSP SVC

Owner/operator address: 110 PARKLAND PLAZA
ANN ARBOR, MI 48103

Owner/operator country: US

Owner/operator telephone: (623) 907-5150

Legal status: Private

Owner/Operator Type: Owner

Owner/Op start date: 01/12/1998

Owner/Op end date: Not reported

Owner/operator name: CON-WAY WESTERN EXPRESS

Owner/operator address: 7002 W SHERMAN
PHOENIX, AZ 85043

Owner/operator country: US

Owner/operator telephone: (623) 907-2411

Legal status: Private

Owner/Operator Type: Operator

Owner/Op start date: 01/12/1998

Owner/Op end date: Not reported

Handler Activities Summary:

U.S. importer of hazardous waste: Unknown

Mixed waste (haz. and radioactive): Unknown

Recycler of hazardous waste: No

Transporter of hazardous waste: No

Treater, storer or disposer of HW: No

Underground injection activity: No

On-site burner exemption: Unknown

Furnace exemption: Unknown

Used oil fuel burner: No

Used oil processor: No

User oil refiner: No

Used oil fuel marketer to burner: No

MAP FINDINGS

Map ID
Direction
Distance
Distance (ft.)Site

EDR ID Number

Database(s) EPA ID Number

CONWAY WESTERN EXPRESS (Continued)

1001459687

Used oil Specification marketer: No
Used oil transfer facility: No
Used oil transporter: No
Off-site waste receiver: Commercial status unknown

Historical Generators:

Date form received by agency: 02/17/1999
Facility name: CONWAY WESTERN EXPRESS
Classification: Small Quantity Generator

Hazardous Waste Summary:

Waste code: D001
Waste name: IGNITABLE HAZARDOUS WASTES ARE THOSE WASTES WHICH HAVE A FLASHPOINT OF LESS THAN 140 DEGREES FAHRENHEIT AS DETERMINED BY A PENSKEY-MARTENS CLOSED CUP FLASH POINT TESTER. ANOTHER METHOD OF DETERMINING THE FLASH POINT OF A WASTE IS TO REVIEW THE MATERIAL SAFETY DATA SHEET, WHICH CAN BE OBTAINED FROM THE MANUFACTURER OR DISTRIBUTOR OF THE MATERIAL. LACQUER THINNER IS AN EXAMPLE OF A COMMONLY USED SOLVENT WHICH WOULD BE CONSIDERED AS IGNITABLE HAZARDOUS WASTE.

Waste code: D002
Waste name: A WASTE WHICH HAS A PH OF LESS THAN 2 OR GREATER THAN 12.5 IS CONSIDERED TO BE A CORROSIVE HAZARDOUS WASTE. SODIUM HYDROXIDE, A CAUSTIC SOLUTION WITH A HIGH PH, IS OFTEN USED BY INDUSTRIES TO CLEAN OR DEGREASE PARTS. HYDROCHLORIC ACID, A SOLUTION WITH A LOW PH, IS USED BY MANY INDUSTRIES TO CLEAN METAL PARTS PRIOR TO PAINTING. WHEN THESE CAUSTIC OR ACID SOLUTIONS BECOME CONTAMINATED AND MUST BE DISPOSED, THE WASTE WOULD BE A CORROSIVE HAZARDOUS WASTE.

Waste code: D008
Waste name: LEAD

Waste code: D018
Waste name: BENZENE

Waste code: D039
Waste name: TETRACHLOROETHYLENE

Waste code: D040
Waste name: TRICHLOROETHYLENE

Waste code: P015
Waste name: BERYLLIUM

Violation Status: No violations found

FINDS:

Other Pertinent Environmental Activity Identified at Site

RCRAInfo is a national information system that supports the Resource Conservation and Recovery Act (RCRA) program through the tracking of events and activities related to facilities that generate, transport, and treat, store, or dispose of hazardous waste. RCRAInfo allows RCRA program staff to track the notification, permit, compliance, and corrective action activities required under RCRA.

MAP FINDINGS

Map ID
Direction
Distance
Distance (ft.)Site

EDR ID Number

Database(s) EPA ID Number

CONWAY WESTERN EXPRESS (Continued)

1001459687

AZ MANIFEST:

Business Type: O
EPA ID: AZR000034249
Mailing Address: 7002 W SHERMAN WAY
Mailing City,St,Zip: PHOENIX, AZ 85043-
Contact Name: TAMI RIGEL
Contact Phone: (623) 907-2411
Date Generator Signed The Manifest: 08/18/2005
Transporter EPA ID Number: AZ0000337691
Date Transporter Signed The Manifest: 08/18/2005
Transporter EPA ID Number: AZ0000337691
TSD EPA ID Number: Not reported
Date Tsd Signed The Manifest: 08/29/2005
DOT ID Number: UN1789
Quantity: 400.00
Volume: P
Waste Code 1: D002
Waste Code 2: Not reported
Waste Code 3: Not reported
Waste Code 4: Not reported
Waste Code 5: Not reported
Waste Code 6: Not reported
Waste Code 7: Not reported
Waste Code 8: Not reported
Waste Code 9: Not reported

Business Type: O
EPA ID: AZR000034249
Mailing Address: 7002 W SHERMAN WAY
Mailing City,St,Zip: PHOENIX, AZ 85043-
Contact Name: TAMI RIGEL
Contact Phone: (623) 907-2411
Date Generator Signed The Manifest: 08/18/2005
Transporter EPA ID Number: AZ0000337691
Date Transporter Signed The Manifest: 08/18/2005
Transporter EPA ID Number: AZ0000337691
TSD EPA ID Number: Not reported
Date Tsd Signed The Manifest: 08/29/2005
DOT ID Number: UN1789
Quantity: 400.00
Volume: P
Waste Code 1: D002
Waste Code 2: Not reported
Waste Code 3: Not reported
Waste Code 4: Not reported
Waste Code 5: Not reported
Waste Code 6: Not reported
Waste Code 7: Not reported
Waste Code 8: Not reported
Waste Code 9: Not reported

Business Type: O
EPA ID: AZR000034249
Mailing Address: 7002 W SHERMAN WAY
Mailing City,St,Zip: PHOENIX, AZ 85043-
Contact Name: TAMI RIGEL
Contact Phone: (623) 907-2411

MAP FINDINGS

Map ID
Direction
Distance
Distance (ft.)Site

EDR ID Number

Database(s) EPA ID Number

CONWAY WESTERN EXPRESS (Continued)

1001459687

Date Generator Signed The Manifest:	10/20/2005
Transporter EPA ID Number:	OKD981588791
Date Transporter Signed The Manifest:	10/20/2005
Transporter EPA ID Number:	OKD981588791
TSD EPA ID Number:	Not reported
Date Tsd Signed The Manifest:	10/28/2005
DOT ID Number:	UN1263
Quantity:	250.00
Volume:	P
Waste Code 1:	D001
Waste Code 2:	Not reported
Waste Code 3:	Not reported
Waste Code 4:	Not reported
Waste Code 5:	Not reported
Waste Code 6:	Not reported
Waste Code 7:	Not reported
Waste Code 8:	Not reported
Waste Code 9:	Not reported
Business Type:	O
EPA ID:	AZR000034249
Mailing Address:	7002 W SHERMAN WAY
Mailing City,St,Zip:	PHOENIX, AZ 85043-
Contact Name:	TAMI RIGEL
Contact Phone:	(623) 907-2411
Date Generator Signed The Manifest:	10/20/2005
Transporter EPA ID Number:	OKD981588791
Date Transporter Signed The Manifest:	10/20/2005
Transporter EPA ID Number:	OKD981588791
TSD EPA ID Number:	Not reported
Date Tsd Signed The Manifest:	10/28/2005
DOT ID Number:	UN1993
Quantity:	5.00
Volume:	P
Waste Code 1:	D001
Waste Code 2:	U112
Waste Code 3:	Not reported
Waste Code 4:	Not reported
Waste Code 5:	Not reported
Waste Code 6:	Not reported
Waste Code 7:	Not reported
Waste Code 8:	Not reported
Waste Code 9:	Not reported
Business Type:	O
EPA ID:	AZR000034249
Mailing Address:	7002 W SHERMAN WAY
Mailing City,St,Zip:	PHOENIX, AZ 85043-
Contact Name:	TAMI RIGEL
Contact Phone:	(623) 907-2411
Date Generator Signed The Manifest:	10/20/2005
Transporter EPA ID Number:	OKD981588791
Date Transporter Signed The Manifest:	10/20/2005
Transporter EPA ID Number:	OKD981588791
TSD EPA ID Number:	Not reported
Date Tsd Signed The Manifest:	10/28/2005
DOT ID Number:	UN3267

MAP FINDINGS

Map ID
Direction
Distance
Distance (ft.)Site

EDR ID Number

Database(s) EPA ID Number

CONWAY WESTERN EXPRESS (Continued)

1001459687

Quantity:	10.00
Volume:	P
Waste Code 1:	D002
Waste Code 2:	Not reported
Waste Code 3:	Not reported
Waste Code 4:	Not reported
Waste Code 5:	Not reported
Waste Code 6:	Not reported
Waste Code 7:	Not reported
Waste Code 8:	Not reported
Waste Code 9:	Not reported

11

**IDT
71 AVE. / HADLEY ST.
PHOENIX, AZ**

**SPILLS S106198173
N/A**

AZ Spills:

Incident Date:	10/06/00
Property Mngmt:	Private
Chemicals:	Prodiamine (Endurance)
Response Date:	10/6/2000
Type:	Release
Referred to:	ASPCB
Fund Amount:	Pvt/Unk
Quantity:	Unknown
Incident Number:	01-056-D
Referral Date:	10/6/2000
Strucure:	Truck
Date Report:	10/06/00

11

**DAYSTAR PRODUCTS INT
841 S 71ST AVE
PHOENIX, AZ 85043**

**MANIFEST 1008371954
RCRA-NonGen AZE050711001**

AZ MANIFEST:

Business Type:	O
EPA ID:	AZE050711001
Mailing Address:	841 S 71ST AVE
Mailing City,St,Zip:	PHOENIX, AZ 85043-
Contact Name:	JACK PARKS
Contact Phone:	(623) 907-0081 X 447
Date Generator Signed The Manifest:	04/27/2005
Transporter EPA ID Number:	AZR000036616
Date Transporter Signed The Manifest:	04/27/2005
Transporter EPA ID Number:	AZR000036616
TSD EPA ID Number:	Not reported
Date Tsd Signed The Manifest:	06/17/2005
DOT ID Number:	UN3265
Quantity:	20.00
Volume:	P
Waste Code 1:	D002
Waste Code 2:	Not reported
Waste Code 3:	Not reported
Waste Code 4:	Not reported
Waste Code 5:	Not reported
Waste Code 6:	Not reported

MAP FINDINGS

Map ID
Direction
Distance
Distance (ft.)Site

EDR ID Number

Database(s) EPA ID Number

DAYSTAR PRODUCTS INT (Continued)

1008371954

Waste Code 7: Not reported
Waste Code 8: Not reported
Waste Code 9: Not reported

RCRA-NonGen:

Date form received by agency: 07/11/2005
Facility name: DAYSTAR PRODUCTS INT
Facility address: 841 S 71ST AVE
PHOENIX, AZ 85043
EPA ID: AZE050711001
Contact: JACK PARKS
Contact address: 841 S 71ST AVE
PHOENIX, AZ 85043
Contact country: US
Contact telephone: (623) 907-0081
Telephone ext.: 447
Contact email: Not reported
EPA Region: 09
Classification: Non-Generator
Description: Handler: Non-Generators do not presently generate hazardous waste

Handler Activities Summary:

U.S. importer of hazardous waste: Unknown
Mixed waste (haz. and radioactive): Unknown
Recycler of hazardous waste: Unknown
Transporter of hazardous waste: Unknown
Treater, storer or disposer of HW: Unknown
Underground injection activity: Unknown
On-site burner exemption: Unknown
Furnace exemption: Unknown
Used oil fuel burner: Unknown
Used oil processor: Unknown
User oil refiner: Unknown
Used oil fuel marketer to burner: Unknown
Used oil Specification marketer: Unknown
Used oil transfer facility: Unknown
Used oil transporter: Unknown
Off-site waste receiver: Commercial status unknown

Violation Status: No violations found

11

**DAYSTAR PRODUCTS INT
841 S 71ST AVE
PHOENIX, AZ 85043**

**FINDS 1008387761
110022527407**

FINDS:

Other Pertinent Environmental Activity Identified at Site

RCRAInfo is a national information system that supports the Resource Conservation and Recovery Act (RCRA) program through the tracking of events and activities related to facilities that generate, transport, and treat, store, or dispose of hazardous waste. RCRAInfo allows RCRA program staff to track the notification, permit, compliance, and corrective action activities required under RCRA.

MAP FINDINGS

Map ID
Direction
Distance
Distance (ft.)Site
Database(s)
EDR ID Number
EPA ID Number

12
WELLS CARGO INC
6902 W HADLEY ST
PHOENIX, AZ 85043
RCRA-SQG
FINDS
MANIFEST
1006804788
AZR000045385

RCRA-SQG:

Date form received by agency: 02/20/2008
Facility name: WELLS CARGO INC
Facility address: 6902 W HADLEY ST
PHOENIX, AZ 85043-4300
EPA ID: AZR000045385
Contact: KEITH WALKER
Contact address: NO ADDRESS ON RECORD
Not reported
Contact country: Not reported
Contact telephone: (623) 936-8150
Contact email: Not reported
EPA Region: 09
Classification: Small Small Quantity Generator
Description: Handler: generates more than 100 and less than 1000 kg of hazardous waste during any calendar month and accumulates less than 6000 kg of hazardous waste at any time; or generates 100 kg or less of hazardous waste during any calendar month, and accumulates more than 1000 kg of hazardous waste at any time

Owner/Operator Summary:

Owner/operator name: KEITH WALKER
Owner/operator address: 6902 W HADLEY
PHOENIX, AZ 85043
Owner/operator country: US
Owner/operator telephone: (623) 936-8150
Legal status: Private
Owner/Operator Type: Operator
Owner/Op start date: 01/01/1996
Owner/Op end date: Not reported
Owner/operator name: JEFF WELLS
Owner/operator address: 6902 W HADLEY
PHOENIX, AZ 85043
Owner/operator country: US
Owner/operator telephone: (623) 936-8150
Legal status: Private
Owner/Operator Type: Owner
Owner/Op start date: 01/01/1996
Owner/Op end date: Not reported

Handler Activities Summary:

U.S. importer of hazardous waste: Unknown
Mixed waste (haz. and radioactive): Unknown
Recycler of hazardous waste: Unknown
Transporter of hazardous waste: Unknown
Treater, storer or disposer of HW: Unknown
Underground injection activity: Unknown
On-site burner exemption: Unknown
Furnace exemption: Unknown
Used oil fuel burner: Unknown
Used oil processor: Unknown
Used oil refiner: Unknown
Used oil fuel marketer to burner: Unknown

MAP FINDINGS

Map ID
Direction
Distance
Distance (ft.)Site

EDR ID Number

Database(s) EPA ID Number

WELLS CARGO INC (Continued)

1006804788

Used oil Specification marketer: Unknown
Used oil transfer facility: Unknown
Used oil transporter: Unknown
Off-site waste receiver: Commercial status unknown

Historical Generators:

Date form received by agency: 03/10/2003
Facility name: WELLS CARGO INC
Classification: Small Quantity Generator

Hazardous Waste Summary:

Waste code: D001
Waste name: IGNITABLE HAZARDOUS WASTES ARE THOSE WASTES WHICH HAVE A FLASHPOINT OF LESS THAN 140 DEGREES FAHRENHEIT AS DETERMINED BY A PENSKEY-MARTENS CLOSED CUP FLASH POINT TESTER. ANOTHER METHOD OF DETERMINING THE FLASH POINT OF A WASTE IS TO REVIEW THE MATERIAL SAFETY DATA SHEET, WHICH CAN BE OBTAINED FROM THE MANUFACTURER OR DISTRIBUTOR OF THE MATERIAL. LACQUER THINNER IS AN EXAMPLE OF A COMMONLY USED SOLVENT WHICH WOULD BE CONSIDERED AS IGNITABLE HAZARDOUS WASTE.

Violation Status: No violations found

FINDS:

Other Pertinent Environmental Activity Identified at Site

AFS (Aerometric Information Retrieval System (AIRS) Facility Subsystem) replaces the former Compliance Data System (CDS), the National Emission Data System (NEDS), and the Storage and Retrieval of Aerometric Data (SAROAD). AIRS is the national repository for information concerning airborne pollution in the United States. AFS is used to track emissions and compliance data from industrial plants. AFS data are utilized by states to prepare State Implementation Plans to comply with regulatory programs and by EPA as an input for the estimation of total national emissions. AFS is undergoing a major redesign to support facility operating permits required under Title V of the Clean Air Act.

RCRAInfo is a national information system that supports the Resource Conservation and Recovery Act (RCRA) program through the tracking of events and activities related to facilities that generate, transport, and treat, store, or dispose of hazardous waste. RCRAInfo allows RCRA program staff to track the notification, permit, compliance, and corrective action activities required under RCRA.

AZ MANIFEST:

Business Type: O
EPA ID: AZR000045385
Mailing Address: 6902 W HADLEY ST
Mailing City, St, Zip: PHOENIX, AZ 85043-
Contact Name: KEITH WALKER
Contact Phone: (623) 936-8150
Date Generator Signed The Manifest: 03/21/2005
Transporter EPA ID Number: AZD009015389
Date Transporter Signed The Manifest: 03/21/2005
Transporter EPA ID Number: AZD009015389

MAP FINDINGS

Map ID
Direction
Distance
Distance (ft.)Site

EDR ID Number

Database(s) EPA ID Number

WELLS CARGO INC (Continued)

1006804788

TSD EPA ID Number: Not reported
Date Tsd Signed The Manifest: 03/21/2005
DOT ID Number: UN1263
Quantity: 330.00
Volume: G
Waste Code 1: D001
Waste Code 2: D005
Waste Code 3: D007
Waste Code 4: D008
Waste Code 5: F003
Waste Code 6: F005
Waste Code 7: Not reported
Waste Code 8: Not reported
Waste Code 9: Not reported

Business Type: O
EPA ID: AZR000045385
Mailing Address: 6902 W HADLEY ST
Mailing City,St,Zip: PHOENIX, AZ 85043-
Contact Name: KEITH WALKER
Contact Phone: (623) 936-8150
Date Generator Signed The Manifest: 07/26/2005
Transporter EPA ID Number: AZD009015389
Date Transporter Signed The Manifest: 07/26/2005
Transporter EPA ID Number: AZD009015389
TSD EPA ID Number: Not reported
Date Tsd Signed The Manifest: 07/26/2005
DOT ID Number: UN1263
Quantity: 2100.00
Volume: P
Waste Code 1: D001
Waste Code 2: D005
Waste Code 3: D007
Waste Code 4: D008
Waste Code 5: F003
Waste Code 6: F005
Waste Code 7: Not reported
Waste Code 8: Not reported
Waste Code 9: Not reported

Business Type: O
EPA ID: AZR000045385
Mailing Address: 6902 W HADLEY ST
Mailing City,St,Zip: PHOENIX, AZ 85043-
Contact Name: KEITH WALKER
Contact Phone: (623) 936-8150
Date Generator Signed The Manifest: 03/09/2004
Transporter EPA ID Number: AZD009015389
Date Transporter Signed The Manifest: 03/09/2004
Transporter EPA ID Number: AZD009015389
TSD EPA ID Number: AZD009015389
Date Tsd Signed The Manifest: 03/09/2004
DOT ID Number: UN1263
Quantity: 330.00
Volume: G
Waste Code 1: D001
Waste Code 2: D005

MAP FINDINGS

Map ID
Direction
Distance
Distance (ft.)Site

EDR ID Number

Database(s) EPA ID Number

WELLS CARGO INC (Continued)

1006804788

Waste Code 3: D007
Waste Code 4: D008
Waste Code 5: F003
Waste Code 6: F005
Waste Code 7: Not reported
Waste Code 8: Not reported
Waste Code 9: Not reported

Business Type: O
EPA ID: AZR000045385
Mailing Address: 6902 W HADLEY ST
Mailing City,St,Zip: PHOENIX, AZ 85043-
Contact Name: KEITH WALKER
Contact Phone: (623) 936-8150
Date Generator Signed The Manifest: 08/03/2004
Transporter EPA ID Number: AZD009015389
Date Transporter Signed The Manifest: 08/03/2004
Transporter EPA ID Number: AZD009015389
TSD EPA ID Number: AZD009015389
Date Tsd Signed The Manifest: 08/03/2004
DOT ID Number: UN1263
Quantity: 550.00
Volume: G
Waste Code 1: D001
Waste Code 2: D005
Waste Code 3: D007
Waste Code 4: D008
Waste Code 5: F003
Waste Code 6: F005
Waste Code 7: Not reported
Waste Code 8: Not reported
Waste Code 9: Not reported

Business Type: O
EPA ID: AZR000045385
Mailing Address: 6902 W HADLEY ST
Mailing City,St,Zip: PHOENIX, AZ 85043-
Contact Name: KEITH WALKER
Contact Phone: (623) 936-8150
Date Generator Signed The Manifest: 12/09/2004
Transporter EPA ID Number: AZT050010008
Date Transporter Signed The Manifest: 12/09/2004
Transporter EPA ID Number: AZT050010008
TSD EPA ID Number: AZD009015389
Date Tsd Signed The Manifest: 12/13/2004
DOT ID Number: UN1263
Quantity: 330.00
Volume: G
Waste Code 1: D001
Waste Code 2: D005
Waste Code 3: D007
Waste Code 4: D040
Waste Code 5: Not reported
Waste Code 6: Not reported
Waste Code 7: Not reported
Waste Code 8: Not reported
Waste Code 9: Not reported

MAP FINDINGS

Map ID Direction Distance Distance (ft.)Site		EDR ID Number EPA ID Number
13	ARIZONA MEADOWS LOWER BUCKEYE RD / 67TH AVE PHOENIX, AZ 85043 AZURITE: Remediation ID: Not reported Program: WQARF (STATE SUPERFUND) PROGRAM Program File Number: SAU0013 Type: OTHER Remediation Start Date: Not reported Remediation End Date: Not reported DEUR Record Date: Not reported WPD Dirctr's Approval: Not reported VEMUR Record Date: Not reported DEUR Release Date: Not reported Book Map Parcel: 104; 37; 002J	AZURITE S108630502 N/A
14	VISS I DAIRY 7443 W BROADWAY RD PHOENIX, AZ 85043 WWFAC: Place ID: 9902 Inventory ID: 103884 Facility Code: CAFO Facility Type: CAFO - COMMERCIAL ANIMAL FEEDING OPERATION	WWFAC S106619089 N/A
15	DANZEISEN DAIRY 6829 W BROADWAY RD PHOENIX, AZ 85043 WWFAC: Place ID: 9909 Inventory ID: 103981 Facility Code: CAFO Facility Type: CAFO - COMMERCIAL ANIMAL FEEDING OPERATION	WWFAC S106618828 N/A
16	REED CONSTRUCTION WEST SIDE OF 67TH AVE ON SALT RIVER MARICOPA (County), AZ SWF/LF: Facility Status: Closed Facility Type: CSWLF Operator: Reed Construction Co. Operator Address: 4637 S. Whitton Operator City,St,Zip: Phoenix, Az 85031 Directions: Not reported Contact: Not reported Contact Name: Not reported Mail Address: Not reported Mail City: Not reported Mail State: Not reported Mail Zip: Not reported Mail City,St,Zip: Not reported Area Code: Not reported Telephone: Not reported	SWF/LF S106205155 N/A

MAP FINDINGS

Map ID
Direction
Distance
Distance (ft.)Site

EDR ID Number

Database(s) EPA ID Number

REED CONSTRUCTION (Continued)

S106205155

Owner: Not reported
Operator Company: Not reported
Landfill Telephone: Not reported

17

APEX BULK COMMODITIES INC
7316 W SOUTHERN
LAVEEN, AZ 85339

FINDS 1000305213
RCRA-NonGen AZD982469546

FINDS:

Other Pertinent Environmental Activity Identified at Site

RCRAInfo is a national information system that supports the Resource Conservation and Recovery Act (RCRA) program through the tracking of events and activities related to facilities that generate, transport, and treat, store, or dispose of hazardous waste. RCRAInfo allows RCRA program staff to track the notification, permit, compliance, and corrective action activities required under RCRA.

RCRA-NonGen:

Date form received by agency: 03/10/2003
Facility name: APEX BULK COMMODITIES INC
Facility address: 7316 W SOUTHERN
LAVEEN, AZ 85339
EPA ID: AZD982469546
Mailing address: 12531 VIOLET RD
ADELANTO, CA 92301
Contact: ANGELA LONG
Contact address: 12531 VIOLET RD
ADELANTO, CA 92301
Contact country: US
Contact telephone: (760) 246-6077
Contact email: Not reported
EPA Region: 09
Classification: Non-Generator
Description: Handler: Non-Generators do not presently generate hazardous waste

Owner/Operator Summary:

Owner/operator name: JIM GOLSON
Owner/operator address: NOT REQUIRED
NOT REQUIRED, ME 99999
Owner/operator country: Not reported
Owner/operator telephone: (415) 555-1212
Legal status: Private
Owner/Operator Type: Owner
Owner/Op start date: 01/01/0001
Owner/Op end date: Not reported

Owner/operator name: JIM GOLSON
Owner/operator address: NOT REQUIRED
NOT REQUIRED, ME 99999
Owner/operator country: Not reported
Owner/operator telephone: (415) 555-1212
Legal status: Private
Owner/Operator Type: Owner
Owner/Op start date: Not reported
Owner/Op end date: Not reported

MAP FINDINGS

Map ID
Direction
Distance
Distance (ft.)Site

EDR ID Number

Database(s) EPA ID Number

APEX BULK COMMODITIES INC (Continued)

1000305213

Owner/operator name: NOT REQUIRED
Owner/operator address: NOT REQUIRED
NOT REQUIRED, ME 99999
Owner/operator country: Not reported
Owner/operator telephone: (415) 555-1212
Legal status: Private
Owner/Operator Type: Operator
Owner/Op start date: Not reported
Owner/Op end date: Not reported

Owner/operator name: NOT REQUIRED
Owner/operator address: NOT REQUIRED
NOT REQUIRED, ME 99999
Owner/operator country: Not reported
Owner/operator telephone: (415) 555-1212
Legal status: Private
Owner/Operator Type: Operator
Owner/Op start date: 01/01/0001
Owner/Op end date: Not reported

Handler Activities Summary:

U.S. importer of hazardous waste: No
Mixed waste (haz. and radioactive): No
Recycler of hazardous waste: No
Transporter of hazardous waste: No
Treater, storer or disposer of HW: No
Underground injection activity: No
On-site burner exemption: No
Furnace exemption: No
Used oil fuel burner: No
Used oil processor: No
User oil refiner: No
Used oil fuel marketer to burner: No
Used oil Specification marketer: No
Used oil transfer facility: No
Used oil transporter: No
Off-site waste receiver: Commercial status unknown

Historical Generators:

Date form received by agency: 02/22/1989
Facility name: APEX BULK COMMODITIES INC
Site name: IRON HORSE EQUIPMENT CORP
Classification: Small Quantity Generator

Violation Status: No violations found

18

**HENRY'S CHOICE
7201 W SOUTHERN AVE
LAVEEN, AZ 85339**

**UST U001000035
WWFAC N/A**

UST:

Facility ID: 0-000846
Owner: WESTERN MEAT COMPANY
Tank ID: 1
Date Closed: 5/5/1990
Closure Type: Perm Removal

Facility ID: 0-000846

MAP FINDINGS

Map ID
Direction
Distance
Distance (ft.)Site

EDR ID Number
EPA ID Number

Database(s)

HENRY'S CHOICE (Continued)

U001000035

Owner: WESTERN MEAT COMPANY
Tank ID: 2
Date Closed: 1/7/1992
Closure Type: Perm Removal

WWFAC:
Place ID: 9612
Inventory ID: 103209
Facility Code: FOOD
Facility Type: FOOD OR BEVERAGE PROCESSING PLANT

ORPHAN SUMMARY

City	EDR ID	Site Name	Site Address	Zip	Database(s)
CASHION	1000208081	PHOENIX WELL #193	1848 S 107 AVE	85353	SHWS
LAVEEN	1006930159	SALT RIVER PROJECT EMERG RESPONSE EVENT	19TH AVE & DOBBINS RD WESTERN	85339	RCRA-NonGen
LAVEEN	1009392930	TYSON FARMS	RTE 2, BOX 9675603 W. DOBBINS	85339	INDIAN UST
LAVEEN	1000182491	STACY WHITE FARM	31ST AVE & DOBBINS RD	85339	FINDS, RCRA-NonGen
LAVEEN	1004675250	VEHICARE	6231 S 51ST AVE BLDG TR	85339	FINDS, RCRA-NonGen
LAVEEN	1009392198	KOMATKE MARKET	51ST AVE. AND PECOSP.O. BOX 517	85339	INDIAN UST
LAVEEN	1000332151	FLOOD CONTROL DISTRICT	67TH AVE & GILA RIVER	85339	FINDS, RCRA-NonGen
LAVEEN	1010312573	GILA RIVER INDIAN COMMUNITY	7050 W BARELAND LN	85339	RCRA-SQG
LAVEEN	S106618734	WESTERN MEAT COMPANY POND NO 4	SOUTH OF 7201 W SOUTHERN AVENUE (POND #4 CLOSED)	85339	Aquifer, WWFAC
LAVEEN	S103931971	TAYLOR, WILLIAM, FLYING SERVICE	T1S R2E SEC 20	85339	SHWS
MARICOPA COUNTY	S106205146	DESIGN MASTER HOMES	115TH AVE. 5 MILES SOUTH ON OLIVE		SWF/LF
MARICOPA COUNTY	S108794732	DEER VALLEY	24802 N 14TH ST. PHOENIX		SWF/LF
MARICOPA COUNTY	S109132412	TURF PARADISE	19TH AVE. AND BELL RD.		SWF/LF
MARICOPA COUNTY	S108630387	SALT RIVER-PIMA INDIANTRIBE TRI CITY	13602 E BASELINE HWY		SWF/LF
MARICOPA COUNTY	S106452616	BEARDSLEY	BEARDSLEY RD.		SWF/LF
MARICOPA COUNTY	S103895118	LAYLOR MATERIALS	NORTHEAST CORNER OF 16TH ST. BEARDSLEY		SWF/LF
MARICOPA COUNTY	S103809877	WQ-GILA RIVER DDT	LOWER GILA RIVER--SW AZ		SHWS
MARICOPA COUNTY	S103086670	CHANDLER INT. #3 INTERIM	MILE NORTH OF GERMAN RD. MILE EAST OF GILBERT RD.		SWF/LF
MARICOPA COUNTY	S103895116	GOODYEAR - SUMP #1	1 MILE NORTH OF MC DOWELL RD.		SWF/LF
MARICOPA COUNTY	S108630426	MORRISTOWN	1 MILE SOUTH OF US 60 OFF MORRISTOWN OVERPASS		SWF/LF
MARICOPA COUNTY	S103895103	AGUILA	3.1 MILES WEST OF AQUILA ON THE SOUTH SIDE OF US		SWF/LF
MARICOPA COUNTY	S100293360	WEINBERGER	.5 MILES SOUTH OF LOWER BUCKEYE ROA		SWF/LF
MARICOPA COUNTY	S103277326	BUCKEYE	AT MILLER RD. AND GILA RIVER		SWF/LF
MARICOPA COUNTY	S100240624	ALLIED	SOUTH OF INDIAN SCHOOL RD, WEST SID		SWF/LF
MARICOPA COUNTY	S106452618	CHANDLER INT. #2 INTERIM	SOUTH SIDE OF QUEEN CREEK RD. 1 MILE EAST OF VAL V		SWF/LF
MARICOPA COUNTY	S108794734	INNOVATIVE WASTE UTILIZATION LLC(GREENFIELD ENV)	T1N,R3E,S18, ASSESSOR BK 105,MAP30, PARCEL 5C		SWF/LF
MARICOPA COUNTY	S108630425	ALLIED CONCRETE	THE SOUTHEAST CORNER OF LEHI RD. AND CENTER ST.		SWF/LF
PHOENIX	1007091308	COASTAL TRANSPORTATION	I 10 AND 40TH STREET	85043	RCRA-NonGen
PHOENIX	S103895113	DEER VALLEY	19TH AVE. AND SOUTH OF GREENWAY		SWF/LF
PHOENIX	1000318249	REYNOLDS ALUMINUM PLANT PONDS	43RD AVE / SALT RIVER	85043	SHWS
PHOENIX	U004119780	THE ECOLOGY COMPANIES INC	48TH ST S OF WASHINGTON		UST
PHOENIX	1000284175	WILLIAMS FARMS	51ST AVE & ESTRELLA RD	85043	FINDS, RCRA-NonGen
PHOENIX	S103391974	ARIZONA DIESEL ENGINES	2XX S. 59TH AVE.	85043	SHWS
PHOENIX	S103809881	WQ-WADDELL DAM PROJECT	T. 6N, R.1E SEC. 21		SHWS
PHOENIX	1010312684	UPS-ESTRELLA CENTER	725 N 73RD AVE STE 100	85043	RCRA-CESQG
PHOENIX	U004120041	OSCO #9304	75TH AVE AND INDIAN SCHOOL (NEC)		UST
PHOENIX	S103932000	OLD 91ST AVE SLIDGE DISPOSAL PONDS	91ST AVE / SALT RIVER	85353	SHWS
PHOENIX	U004119883	PHOENIX, CITY OF - DOWNTOWN VALET	IN ALLEY NORTHEAST OF THE CROSS STREETS		UST
PHOENIX	S108794825	CITY OF PHOENIX - DOWNTOWN VALET	IN ALLEY NORTHEAST OF THE CROSS STREETS		LUST
PHOENIX	S103809874	WQ-WEST VAN BUREN AREA	AREA WIDE		SHWS
PHOENIX	S103809875	WQ-WELL CONST. STUDY	AREA WIDE		SHWS
PHOENIX	S103809876	WQ-WEST CENTRAL PHOENIX	AREA WIDE		SHWS

ORPHAN SUMMARY

City	EDR ID	Site Name	Site Address	Zip	Database(s)
PHOENIX	U004119865	3RD AVENUE& ROOSEVELT RIGHT-OF-WAY	3RD AVE/ROOSEVELT RIGHT-OF-WAY		UST
PHOENIX	1010312665	RUGBY IPD CORP	4703 W BRILL ST	85043	RCRA-SQG
PHOENIX	S103809871	WQ-EAST CENTRAL PHOENIX	CAMELBACK TO THOMAS, 16TH TO 56TH STREET		SHWS
PHOENIX	S109239040	CITY OF PHOENIX - SOUTH MOUNTAIN COMMUNICATION CEN	CENTRAL TO TOP OF SOUTH MOUNTAIN		LUST
PHOENIX	1010312518	DOBBINS RD & SAN JUAN AVE	NE CORNER DOBBINS RD & SAN	85339	RCRA-NonGen
PHOENIX	U004119785	PRODUCE HAULING - FORMER	SE CORNER OF JACKSON 5TH & 6TH S		UST
PHOENIX	1001260809	CHEVRON PHOENIX TERMINAL	SW CORNER VAN BUREN / T1ST AVE	85043	SHWS
PHOENIX	S103391979	CHEVRON USA, INC.	SW CORNER VAN BUREN / T1ST AVE	85043	SHWS
PHOENIX	S108794831	PRODUCE HAULING - FORMER	SE CORNER OF JACKSON 5TH / 6TH S		LUST
PHOENIX	S103895127	UFI	SOUTHEAST CORNER OF 123RD. AVE. AND BELL RD.		SWF/LF
PHOENIX	S103895120	OLD TOWN DUMP	DYSART RD. TO RID CANAL NORTH OF THOMAS MILE		SWF/LF
PHOENIX	1008879758	ZEP INC	5520 W MARICOPA ST	85043	RCRA-NonGen
PHOENIX	1006804273	CONSOLIDATED FREIGHTWAYS	7301 W MOHAVE	85043	FINDS, RCRA-NonGen
PHOENIX	1007443820	40TH ST. LANDFILL	1 MI N OF I-10 (MP 152) ON THE E SIDE OF 40TH ST		ODI
PHOENIX	S106483201	ARIZONA MEADOWS	NEC OF 67TH AVE. AND LOWER BUCKEYE RD.	85043	BROWNFIELDS, VCP
PHOENIX	U004119985	PHOENIX, CITY OF - POLICE BUILD PARKING LOT	NWC OF 7TH AVE AND WASHINGTON ST		UST
PHOENIX	S106738311	USA DRY CLEAN	3646 E RAY RD STE 2		DRYCLEANERS
PHOENIX	1010312634	HD SUPPLY PLUMBING/HVAC LTD HG7771	5328 W ROOSEVELT ST	85043	RCRA-CESQG
PHOENIX	1007443819	19TH AVE LANDFILL	1 MI S OF I 10 E ON 19TH AVE ON E SIDE		ODI
PHOENIX	S103809883	RIO SALADO PROJECT - PHOENIX REACH	SALT RIVER I-10 OVERPASS/19TH AVE OVERPASS		SHWS
PHOENIX	S106483218	TARGET SOUTHWEST DISTRIBUTION CENTER	SEC OF VAN BUREN / 75TH AVE.	85043	BROWNFIELDS, VCP
PHOENIX	U004120229	UST FACILITY - SEC 22ND ST & WASHINGTON	SEC 22ND ST AND WASHINGTON ST		UST
PHOENIX	S106205148	H & H MATERIALS	WEST SIDE OF CAVE CREEK WASH NORTH OF TIERRA BUENA		SWF/LF
PHOENIX	S103895105	AVONDALE	NORTH SIDE OF INTERSECTION OF US 80 AND AGUA FRIA		SWF/LF
PHOENIX	U004120066	SAINT MARYS ROMAN CATHOLIC CHURCH	SWC VAN BUREN & 5TH ST		UST
PHOENIX	1003879599	TIMES FIBER COMMUNICATIONS	4648 W. VAN BUREN	85035	CERC-NFRAP
PHOENIX	U004119906	FEDERAL COURTHOUSE/TEXACO	WASHINGTON & 5TH AVE/BLOCK 72-73		UST
PHOENIX	S103391984	MADDUX	XXX N. 69TH AVE	85043	SHWS
TOLLESON	A100156459	US WEST COMMUNICATIONS #2ESS	9201 W NONROE	85353	AST

GOVERNMENT RECORDS SEARCHED / DATA CURRENCY TRACKING

To maintain currency of the following federal and state databases, EDR contacts the appropriate governmental agency on a monthly or quarterly basis, as required.

Number of Days to Update: Provides confirmation that EDR is reporting records that have been updated within 90 days from the date the government agency made the information available to the public.

FEDERAL RECORDS

NPL: National Priority List

National Priorities List (Superfund). The NPL is a subset of CERCLIS and identifies over 1,200 sites for priority cleanup under the Superfund Program. NPL sites may encompass relatively large areas. As such, EDR provides polygon coverage for over 1,000 NPL site boundaries produced by EPA's Environmental Photographic Interpretation Center (EPIC) and regional EPA offices.

Date of Government Version: 09/29/2008	Source: EPA
Date Data Arrived at EDR: 10/10/2008	Telephone: N/A
Date Made Active in Reports: 11/19/2008	Last EDR Contact: 09/29/2008
Number of Days to Update: 40	Next Scheduled EDR Contact: 01/26/2009
	Data Release Frequency: Quarterly

NPL Site Boundaries

Sources:

EPA's Environmental Photographic Interpretation Center (EPIC)
Telephone: 202-564-7333

EPA Region 1
Telephone 617-918-1143

EPA Region 6
Telephone: 214-655-6659

EPA Region 3
Telephone 215-814-5418

EPA Region 7
Telephone: 913-551-7247

EPA Region 4
Telephone 404-562-8033

EPA Region 8
Telephone: 303-312-6774

EPA Region 5
Telephone 312-886-6686

EPA Region 9
Telephone: 415-947-4246

EPA Region 10
Telephone 206-553-8665

Proposed NPL: Proposed National Priority List Sites

A site that has been proposed for listing on the National Priorities List through the issuance of a proposed rule in the Federal Register. EPA then accepts public comments on the site, responds to the comments, and places on the NPL those sites that continue to meet the requirements for listing.

Date of Government Version: 09/29/2008	Source: EPA
Date Data Arrived at EDR: 10/10/2008	Telephone: N/A
Date Made Active in Reports: 11/19/2008	Last EDR Contact: 09/29/2008
Number of Days to Update: 40	Next Scheduled EDR Contact: 01/26/2009
	Data Release Frequency: Quarterly

DELISTED NPL: National Priority List Deletions

The National Oil and Hazardous Substances Pollution Contingency Plan (NCP) establishes the criteria that the EPA uses to delete sites from the NPL. In accordance with 40 CFR 300.425.(e), sites may be deleted from the NPL where no further response is appropriate.

Date of Government Version: 09/29/2008	Source: EPA
Date Data Arrived at EDR: 10/10/2008	Telephone: N/A
Date Made Active in Reports: 11/19/2008	Last EDR Contact: 09/29/2008
Number of Days to Update: 40	Next Scheduled EDR Contact: 01/26/2009
	Data Release Frequency: Quarterly

GOVERNMENT RECORDS SEARCHED / DATA CURRENCY TRACKING

NPL LIENS: Federal Superfund Liens

Federal Superfund Liens. Under the authority granted the USEPA by CERCLA of 1980, the USEPA has the authority to file liens against real property in order to recover remedial action expenditures or when the property owner received notification of potential liability. USEPA compiles a listing of filed notices of Superfund Liens.

Date of Government Version: 10/15/1991
Date Data Arrived at EDR: 02/02/1994
Date Made Active in Reports: 03/30/1994
Number of Days to Update: 56

Source: EPA
Telephone: 202-564-4267
Last EDR Contact: 11/17/2008
Next Scheduled EDR Contact: 02/16/2009
Data Release Frequency: No Update Planned

CERCLIS: Comprehensive Environmental Response, Compensation, and Liability Information System

CERCLIS contains data on potentially hazardous waste sites that have been reported to the USEPA by states, municipalities, private companies and private persons, pursuant to Section 103 of the Comprehensive Environmental Response, Compensation, and Liability Act (CERCLA). CERCLIS contains sites which are either proposed to or on the National Priorities List (NPL) and sites which are in the screening and assessment phase for possible inclusion on the NPL.

Date of Government Version: 10/07/2008
Date Data Arrived at EDR: 10/16/2008
Date Made Active in Reports: 12/08/2008
Number of Days to Update: 53

Source: EPA
Telephone: 703-412-9810
Last EDR Contact: 10/16/2008
Next Scheduled EDR Contact: 01/12/2009
Data Release Frequency: Quarterly

CERCLIS-NFRAP: CERCLIS No Further Remedial Action Planned

Archived sites are sites that have been removed and archived from the inventory of CERCLIS sites. Archived status indicates that, to the best of EPA's knowledge, assessment at a site has been completed and that EPA has determined no further steps will be taken to list this site on the National Priorities List (NPL), unless information indicates this decision was not appropriate or other considerations require a recommendation for listing at a later time. This decision does not necessarily mean that there is no hazard associated with a given site; it only means that, based upon available information, the location is not judged to be a potential NPL site.

Date of Government Version: 12/03/2007
Date Data Arrived at EDR: 12/06/2007
Date Made Active in Reports: 02/20/2008
Number of Days to Update: 76

Source: EPA
Telephone: 703-412-9810
Last EDR Contact: 12/15/2008
Next Scheduled EDR Contact: 03/16/2009
Data Release Frequency: Quarterly

LIENS 2: CERCLA Lien Information

A Federal CERCLA ('Superfund') lien can exist by operation of law at any site or property at which EPA has spent Superfund monies. These monies are spent to investigate and address releases and threatened releases of contamination. CERCLIS provides information as to the identity of these sites and properties.

Date of Government Version: 08/19/2008
Date Data Arrived at EDR: 08/29/2008
Date Made Active in Reports: 09/09/2008
Number of Days to Update: 11

Source: Environmental Protection Agency
Telephone: 202-564-6023
Last EDR Contact: 11/17/2008
Next Scheduled EDR Contact: 02/16/2009
Data Release Frequency: Varies

CORRACTS: Corrective Action Report

CORRACTS identifies hazardous waste handlers with RCRA corrective action activity.

Date of Government Version: 09/11/2008
Date Data Arrived at EDR: 09/19/2008
Date Made Active in Reports: 10/16/2008
Number of Days to Update: 27

Source: EPA
Telephone: 800-424-9346
Last EDR Contact: 12/01/2008
Next Scheduled EDR Contact: 03/02/2009
Data Release Frequency: Quarterly

RCRA-TSDF: RCRA - Transporters, Storage and Disposal

RCRAInfo is EPA's comprehensive information system, providing access to data supporting the Resource Conservation and Recovery Act (RCRA) of 1976 and the Hazardous and Solid Waste Amendments (HSWA) of 1984. The database includes selective information on sites which generate, transport, store, treat and/or dispose of hazardous waste as defined by the Resource Conservation and Recovery Act (RCRA). Transporters are individuals or entities that move hazardous waste from the generator offsite to a facility that can recycle, treat, store, or dispose of the waste. TSDFs treat, store, or dispose of the waste.

GOVERNMENT RECORDS SEARCHED / DATA CURRENCY TRACKING

Date of Government Version: 09/10/2008
Date Data Arrived at EDR: 09/23/2008
Date Made Active in Reports: 10/16/2008
Number of Days to Update: 23

Source: Environmental Protection Agency
Telephone: (415) 495-8895
Last EDR Contact: 11/18/2008
Next Scheduled EDR Contact: 02/16/2009
Data Release Frequency: Quarterly

RCRA-LQG: RCRA - Large Quantity Generators

RCRAInfo is EPA's comprehensive information system, providing access to data supporting the Resource Conservation and Recovery Act (RCRA) of 1976 and the Hazardous and Solid Waste Amendments (HSWA) of 1984. The database includes selective information on sites which generate, transport, store, treat and/or dispose of hazardous waste as defined by the Resource Conservation and Recovery Act (RCRA). Large quantity generators (LQGs) generate over 1,000 kilograms (kg) of hazardous waste, or over 1 kg of acutely hazardous waste per month.

Date of Government Version: 09/10/2008
Date Data Arrived at EDR: 09/23/2008
Date Made Active in Reports: 10/16/2008
Number of Days to Update: 23

Source: Environmental Protection Agency
Telephone: (415) 495-8895
Last EDR Contact: 11/18/2008
Next Scheduled EDR Contact: 02/16/2009
Data Release Frequency: Quarterly

RCRA-SQG: RCRA - Small Quantity Generators

RCRAInfo is EPA's comprehensive information system, providing access to data supporting the Resource Conservation and Recovery Act (RCRA) of 1976 and the Hazardous and Solid Waste Amendments (HSWA) of 1984. The database includes selective information on sites which generate, transport, store, treat and/or dispose of hazardous waste as defined by the Resource Conservation and Recovery Act (RCRA). Small quantity generators (SQGs) generate between 100 kg and 1,000 kg of hazardous waste per month.

Date of Government Version: 09/10/2008
Date Data Arrived at EDR: 09/23/2008
Date Made Active in Reports: 10/16/2008
Number of Days to Update: 23

Source: Environmental Protection Agency
Telephone: (415) 495-8895
Last EDR Contact: 11/18/2008
Next Scheduled EDR Contact: 02/16/2009
Data Release Frequency: Quarterly

RCRA-CESQG: RCRA - Conditionally Exempt Small Quantity Generators

RCRAInfo is EPA's comprehensive information system, providing access to data supporting the Resource Conservation and Recovery Act (RCRA) of 1976 and the Hazardous and Solid Waste Amendments (HSWA) of 1984. The database includes selective information on sites which generate, transport, store, treat and/or dispose of hazardous waste as defined by the Resource Conservation and Recovery Act (RCRA). Conditionally exempt small quantity generators (CESQGs) generate less than 100 kg of hazardous waste, or less than 1 kg of acutely hazardous waste per month.

Date of Government Version: 09/10/2008
Date Data Arrived at EDR: 09/23/2008
Date Made Active in Reports: 10/16/2008
Number of Days to Update: 23

Source: Environmental Protection Agency
Telephone: (415) 495-8895
Last EDR Contact: 11/18/2008
Next Scheduled EDR Contact: 02/16/2009
Data Release Frequency: Varies

RCRA-NonGen: RCRA - Non Generators

RCRAInfo is EPA's comprehensive information system, providing access to data supporting the Resource Conservation and Recovery Act (RCRA) of 1976 and the Hazardous and Solid Waste Amendments (HSWA) of 1984. The database includes selective information on sites which generate, transport, store, treat and/or dispose of hazardous waste as defined by the Resource Conservation and Recovery Act (RCRA). Non-Generators do not presently generate hazardous waste.

Date of Government Version: 09/10/2008
Date Data Arrived at EDR: 09/23/2008
Date Made Active in Reports: 10/16/2008
Number of Days to Update: 23

Source: Environmental Protection Agency
Telephone: (415) 495-8895
Last EDR Contact: 11/18/2008
Next Scheduled EDR Contact: 02/16/2009
Data Release Frequency: Varies

GOVERNMENT RECORDS SEARCHED / DATA CURRENCY TRACKING

US ENG CONTROLS: Engineering Controls Sites List

A listing of sites with engineering controls in place. Engineering controls include various forms of caps, building foundations, liners, and treatment methods to create pathway elimination for regulated substances to enter environmental media or effect human health.

Date of Government Version: 10/06/2008	Source: Environmental Protection Agency
Date Data Arrived at EDR: 10/17/2008	Telephone: 703-603-0695
Date Made Active in Reports: 12/08/2008	Last EDR Contact: 12/29/2008
Number of Days to Update: 52	Next Scheduled EDR Contact: 03/30/2009
	Data Release Frequency: Varies

US INST CONTROL: Sites with Institutional Controls

A listing of sites with institutional controls in place. Institutional controls include administrative measures, such as groundwater use restrictions, construction restrictions, property use restrictions, and post remediation care requirements intended to prevent exposure to contaminants remaining on site. Deed restrictions are generally required as part of the institutional controls.

Date of Government Version: 10/06/2008	Source: Environmental Protection Agency
Date Data Arrived at EDR: 10/17/2008	Telephone: 703-603-0695
Date Made Active in Reports: 12/08/2008	Last EDR Contact: 12/29/2008
Number of Days to Update: 52	Next Scheduled EDR Contact: 03/30/2009
	Data Release Frequency: Varies

ERNS: Emergency Response Notification System

Emergency Response Notification System. ERNS records and stores information on reported releases of oil and hazardous substances.

Date of Government Version: 12/31/2007	Source: National Response Center, United States Coast Guard
Date Data Arrived at EDR: 01/23/2008	Telephone: 202-267-2180
Date Made Active in Reports: 03/17/2008	Last EDR Contact: 10/21/2008
Number of Days to Update: 54	Next Scheduled EDR Contact: 01/19/2009
	Data Release Frequency: Annually

HMIRS: Hazardous Materials Information Reporting System

Hazardous Materials Incident Report System. HMIRS contains hazardous material spill incidents reported to DOT.

Date of Government Version: 09/30/2008	Source: U.S. Department of Transportation
Date Data Arrived at EDR: 10/16/2008	Telephone: 202-366-4555
Date Made Active in Reports: 11/19/2008	Last EDR Contact: 10/16/2008
Number of Days to Update: 34	Next Scheduled EDR Contact: 01/12/2009
	Data Release Frequency: Annually

DOT OPS: Incident and Accident Data

Department of Transportation, Office of Pipeline Safety Incident and Accident data.

Date of Government Version: 05/14/2008	Source: Department of Transportation, Office of Pipeline Safety
Date Data Arrived at EDR: 05/28/2008	Telephone: 202-366-4595
Date Made Active in Reports: 08/08/2008	Last EDR Contact: 11/26/2008
Number of Days to Update: 72	Next Scheduled EDR Contact: 02/23/2009
	Data Release Frequency: Varies

CDL: Clandestine Drug Labs

A listing of clandestine drug lab locations. The U.S. Department of Justice ("the Department") provides this web site as a public service. It contains addresses of some locations where law enforcement agencies reported they found chemicals or other items that indicated the presence of either clandestine drug laboratories or dumpsites. In most cases, the source of the entries is not the Department, and the Department has not verified the entry and does not guarantee its accuracy. Members of the public must verify the accuracy of all entries by, for example, contacting local law enforcement and local health departments.

GOVERNMENT RECORDS SEARCHED / DATA CURRENCY TRACKING

Date of Government Version: 07/01/2008
Date Data Arrived at EDR: 10/31/2008
Date Made Active in Reports: 12/23/2008
Number of Days to Update: 53

Source: Drug Enforcement Administration
Telephone: 202-307-1000
Last EDR Contact: 10/31/2008
Next Scheduled EDR Contact: 03/23/2009
Data Release Frequency: Quarterly

US BROWNFIELDS: A Listing of Brownfields Sites

Included in the listing are brownfields properties addresses by Cooperative Agreement Recipients and brownfields properties addressed by Targeted Brownfields Assessments. Targeted Brownfields Assessments-EPA's Targeted Brownfields Assessments (TBA) program is designed to help states, tribes, and municipalities--especially those without EPA Brownfields Assessment Demonstration Pilots--minimize the uncertainties of contamination often associated with brownfields. Under the TBA program, EPA provides funding and/or technical assistance for environmental assessments at brownfields sites throughout the country. Targeted Brownfields Assessments supplement and work with other efforts under EPA's Brownfields Initiative to promote cleanup and redevelopment of brownfields. Cooperative Agreement Recipients-States, political subdivisions, territories, and Indian tribes become Brownfields Cleanup Revolving Loan Fund (BCRLF) cooperative agreement recipients when they enter into BCRLF cooperative agreements with the U.S. EPA. EPA selects BCRLF cooperative agreement recipients based on a proposal and application process. BCRLF cooperative agreement recipients must use EPA funds provided through BCRLF cooperative agreement for specified brownfields-related cleanup activities.

Date of Government Version: 10/01/2008
Date Data Arrived at EDR: 11/14/2008
Date Made Active in Reports: 12/23/2008
Number of Days to Update: 39

Source: Environmental Protection Agency
Telephone: 202-566-2777
Last EDR Contact: 10/16/2008
Next Scheduled EDR Contact: 01/12/2009
Data Release Frequency: Semi-Annually

DOD: Department of Defense Sites

This data set consists of federally owned or administered lands, administered by the Department of Defense, that have any area equal to or greater than 640 acres of the United States, Puerto Rico, and the U.S. Virgin Islands.

Date of Government Version: 12/31/2005
Date Data Arrived at EDR: 11/10/2006
Date Made Active in Reports: 01/11/2007
Number of Days to Update: 62

Source: USGS
Telephone: 703-692-8801
Last EDR Contact: 11/07/2008
Next Scheduled EDR Contact: 02/02/2009
Data Release Frequency: Semi-Annually

FUDS: Formerly Used Defense Sites

The listing includes locations of Formerly Used Defense Sites properties where the US Army Corps of Engineers is actively working or will take necessary cleanup actions.

Date of Government Version: 12/31/2007
Date Data Arrived at EDR: 09/05/2008
Date Made Active in Reports: 09/23/2008
Number of Days to Update: 18

Source: U.S. Army Corps of Engineers
Telephone: 202-528-4285
Last EDR Contact: 12/29/2008
Next Scheduled EDR Contact: 03/30/2009
Data Release Frequency: Varies

LUCIS: Land Use Control Information System

LUCIS contains records of land use control information pertaining to the former Navy Base Realignment and Closure properties.

Date of Government Version: 12/09/2005
Date Data Arrived at EDR: 12/11/2006
Date Made Active in Reports: 01/11/2007
Number of Days to Update: 31

Source: Department of the Navy
Telephone: 843-820-7326
Last EDR Contact: 12/08/2008
Next Scheduled EDR Contact: 03/09/2009
Data Release Frequency: Varies

CONSENT: Superfund (CERCLA) Consent Decrees

Major legal settlements that establish responsibility and standards for cleanup at NPL (Superfund) sites. Released periodically by United States District Courts after settlement by parties to litigation matters.

GOVERNMENT RECORDS SEARCHED / DATA CURRENCY TRACKING

Date of Government Version: 09/15/2008
Date Data Arrived at EDR: 10/22/2008
Date Made Active in Reports: 12/23/2008
Number of Days to Update: 62

Source: Department of Justice, Consent Decree Library
Telephone: Varies
Last EDR Contact: 12/17/2008
Next Scheduled EDR Contact: 01/19/2009
Data Release Frequency: Varies

ROD: Records Of Decision

Record of Decision. ROD documents mandate a permanent remedy at an NPL (Superfund) site containing technical and health information to aid in the cleanup.

Date of Government Version: 10/21/2008
Date Data Arrived at EDR: 10/29/2008
Date Made Active in Reports: 12/23/2008
Number of Days to Update: 55

Source: EPA
Telephone: 703-416-0223
Last EDR Contact: 12/29/2008
Next Scheduled EDR Contact: 03/30/2009
Data Release Frequency: Annually

UMTRA: Uranium Mill Tailings Sites

Uranium ore was mined by private companies for federal government use in national defense programs. When the mills shut down, large piles of the sand-like material (mill tailings) remain after uranium has been extracted from the ore. Levels of human exposure to radioactive materials from the piles are low; however, in some cases tailings were used as construction materials before the potential health hazards of the tailings were recognized.

Date of Government Version: 07/13/2007
Date Data Arrived at EDR: 12/03/2007
Date Made Active in Reports: 01/24/2008
Number of Days to Update: 52

Source: Department of Energy
Telephone: 505-845-0011
Last EDR Contact: 12/17/2008
Next Scheduled EDR Contact: 03/16/2009
Data Release Frequency: Varies

ODI: Open Dump Inventory

An open dump is defined as a disposal facility that does not comply with one or more of the Part 257 or Part 258 Subtitle D Criteria.

Date of Government Version: 06/30/1985
Date Data Arrived at EDR: 08/09/2004
Date Made Active in Reports: 09/17/2004
Number of Days to Update: 39

Source: Environmental Protection Agency
Telephone: 800-424-9346
Last EDR Contact: 06/09/2004
Next Scheduled EDR Contact: N/A
Data Release Frequency: No Update Planned

DEBRIS REGION 9: Torres Martinez Reservation Illegal Dump Site Locations

A listing of illegal dump sites location on the Torres Martinez Indian Reservation located in eastern Riverside County and northern Imperial County, California.

Date of Government Version: 03/25/2008
Date Data Arrived at EDR: 04/17/2008
Date Made Active in Reports: 05/15/2008
Number of Days to Update: 28

Source: EPA, Region 9
Telephone: 415-972-3336
Last EDR Contact: 12/22/2008
Next Scheduled EDR Contact: 03/23/2009
Data Release Frequency: Varies

MINES: Mines Master Index File

Contains all mine identification numbers issued for mines active or opened since 1971. The data also includes violation information.

Date of Government Version: 08/07/2008
Date Data Arrived at EDR: 09/23/2008
Date Made Active in Reports: 10/16/2008
Number of Days to Update: 23

Source: Department of Labor, Mine Safety and Health Administration
Telephone: 303-231-5959
Last EDR Contact: 12/23/2008
Next Scheduled EDR Contact: 03/23/2009
Data Release Frequency: Semi-Annually

TRIS: Toxic Chemical Release Inventory System

Toxic Release Inventory System. TRIS identifies facilities which release toxic chemicals to the air, water and land in reportable quantities under SARA Title III Section 313.

GOVERNMENT RECORDS SEARCHED / DATA CURRENCY TRACKING

Date of Government Version: 12/31/2006
Date Data Arrived at EDR: 02/29/2008
Date Made Active in Reports: 04/18/2008
Number of Days to Update: 49

Source: EPA
Telephone: 202-566-0250
Last EDR Contact: 09/19/2008
Next Scheduled EDR Contact: 12/15/2008
Data Release Frequency: Annually

TSCA: Toxic Substances Control Act

Toxic Substances Control Act. TSCA identifies manufacturers and importers of chemical substances included on the TSCA Chemical Substance Inventory list. It includes data on the production volume of these substances by plant site.

Date of Government Version: 12/31/2002
Date Data Arrived at EDR: 04/14/2006
Date Made Active in Reports: 05/30/2006
Number of Days to Update: 46

Source: EPA
Telephone: 202-260-5521
Last EDR Contact: 10/14/2008
Next Scheduled EDR Contact: 01/12/2009
Data Release Frequency: Every 4 Years

FTTS: FIFRA/ TSCA Tracking System - FIFRA (Federal Insecticide, Fungicide, & Rodenticide Act)/TSCA (Toxic Substances Control Act)
FTTS tracks administrative cases and pesticide enforcement actions and compliance activities related to FIFRA, TSCA and EPCRA (Emergency Planning and Community Right-to-Know Act). To maintain currency, EDR contacts the Agency on a quarterly basis.

Date of Government Version: 10/08/2008
Date Data Arrived at EDR: 10/17/2008
Date Made Active in Reports: 12/08/2008
Number of Days to Update: 52

Source: EPA/Office of Prevention, Pesticides and Toxic Substances
Telephone: 202-566-1667
Last EDR Contact: 12/15/2008
Next Scheduled EDR Contact: 03/16/2009
Data Release Frequency: Quarterly

FTTS INSP: FIFRA/ TSCA Tracking System - FIFRA (Federal Insecticide, Fungicide, & Rodenticide Act)/TSCA (Toxic Substances Control Act)
A listing of FIFRA/TSCA Tracking System (FTTS) inspections and enforcements.

Date of Government Version: 10/08/2008
Date Data Arrived at EDR: 10/17/2008
Date Made Active in Reports: 12/08/2008
Number of Days to Update: 52

Source: EPA
Telephone: 202-566-1667
Last EDR Contact: 12/15/2008
Next Scheduled EDR Contact: 03/16/2009
Data Release Frequency: Quarterly

HIST FTTS: FIFRA/TSCA Tracking System Administrative Case Listing

A complete administrative case listing from the FIFRA/TSCA Tracking System (FTTS) for all ten EPA regions. The information was obtained from the National Compliance Database (NCDB). NCDB supports the implementation of FIFRA (Federal Insecticide, Fungicide, and Rodenticide Act) and TSCA (Toxic Substances Control Act). Some EPA regions are now closing out records. Because of that, and the fact that some EPA regions are not providing EPA Headquarters with updated records, it was decided to create a HIST FTTS database. It included records that may not be included in the newer FTTS database updates. This database is no longer updated.

Date of Government Version: 10/19/2006
Date Data Arrived at EDR: 03/01/2007
Date Made Active in Reports: 04/10/2007
Number of Days to Update: 40

Source: Environmental Protection Agency
Telephone: 202-564-2501
Last EDR Contact: 12/17/2007
Next Scheduled EDR Contact: 03/17/2008
Data Release Frequency: No Update Planned

HIST FTTS INSP: FIFRA/TSCA Tracking System Inspection & Enforcement Case Listing

A complete inspection and enforcement case listing from the FIFRA/TSCA Tracking System (FTTS) for all ten EPA regions. The information was obtained from the National Compliance Database (NCDB). NCDB supports the implementation of FIFRA (Federal Insecticide, Fungicide, and Rodenticide Act) and TSCA (Toxic Substances Control Act). Some EPA regions are now closing out records. Because of that, and the fact that some EPA regions are not providing EPA Headquarters with updated records, it was decided to create a HIST FTTS database. It included records that may not be included in the newer FTTS database updates. This database is no longer updated.

GOVERNMENT RECORDS SEARCHED / DATA CURRENCY TRACKING

Date of Government Version: 10/19/2006
Date Data Arrived at EDR: 03/01/2007
Date Made Active in Reports: 04/10/2007
Number of Days to Update: 40

Source: Environmental Protection Agency
Telephone: 202-564-2501
Last EDR Contact: 12/17/2008
Next Scheduled EDR Contact: 03/17/2008
Data Release Frequency: No Update Planned

SSTS: Section 7 Tracking Systems

Section 7 of the Federal Insecticide, Fungicide and Rodenticide Act, as amended (92 Stat. 829) requires all registered pesticide-producing establishments to submit a report to the Environmental Protection Agency by March 1st each year. Each establishment must report the types and amounts of pesticides, active ingredients and devices being produced, and those having been produced and sold or distributed in the past year.

Date of Government Version: 12/31/2006
Date Data Arrived at EDR: 03/14/2008
Date Made Active in Reports: 04/18/2008
Number of Days to Update: 35

Source: EPA
Telephone: 202-564-4203
Last EDR Contact: 12/04/2008
Next Scheduled EDR Contact: 01/12/2009
Data Release Frequency: Annually

ICIS: Integrated Compliance Information System

The Integrated Compliance Information System (ICIS) supports the information needs of the national enforcement and compliance program as well as the unique needs of the National Pollutant Discharge Elimination System (NPDES) program.

Date of Government Version: 07/31/2008
Date Data Arrived at EDR: 08/13/2008
Date Made Active in Reports: 09/09/2008
Number of Days to Update: 27

Source: Environmental Protection Agency
Telephone: 202-564-5088
Last EDR Contact: 10/14/2008
Next Scheduled EDR Contact: 01/12/2009
Data Release Frequency: Quarterly

PADS: PCB Activity Database System

PCB Activity Database. PADS Identifies generators, transporters, commercial storers and/or brokers and disposers of PCB's who are required to notify the EPA of such activities.

Date of Government Version: 12/04/2007
Date Data Arrived at EDR: 02/07/2008
Date Made Active in Reports: 03/17/2008
Number of Days to Update: 39

Source: EPA
Telephone: 202-566-0500
Last EDR Contact: 09/18/2008
Next Scheduled EDR Contact: 11/03/2008
Data Release Frequency: Annually

MLTS: Material Licensing Tracking System

MLTS is maintained by the Nuclear Regulatory Commission and contains a list of approximately 8,100 sites which possess or use radioactive materials and which are subject to NRC licensing requirements. To maintain currency, EDR contacts the Agency on a quarterly basis.

Date of Government Version: 10/03/2008
Date Data Arrived at EDR: 10/15/2008
Date Made Active in Reports: 11/19/2008
Number of Days to Update: 35

Source: Nuclear Regulatory Commission
Telephone: 301-415-7169
Last EDR Contact: 12/29/2008
Next Scheduled EDR Contact: 03/30/2009
Data Release Frequency: Quarterly

RADINFO: Radiation Information Database

The Radiation Information Database (RADINFO) contains information about facilities that are regulated by U.S. Environmental Protection Agency (EPA) regulations for radiation and radioactivity.

Date of Government Version: 10/28/2008
Date Data Arrived at EDR: 10/29/2008
Date Made Active in Reports: 12/08/2008
Number of Days to Update: 40

Source: Environmental Protection Agency
Telephone: 202-343-9775
Last EDR Contact: 10/29/2008
Next Scheduled EDR Contact: 01/26/2009
Data Release Frequency: Quarterly

GOVERNMENT RECORDS SEARCHED / DATA CURRENCY TRACKING

FINDS: Facility Index System/Facility Registry System

Facility Index System. FINDS contains both facility information and 'pointers' to other sources that contain more detail. EDR includes the following FINDS databases in this report: PCS (Permit Compliance System), AIRS (Aerometric Information Retrieval System), DOCKET (Enforcement Docket used to manage and track information on civil judicial enforcement cases for all environmental statutes), FURS (Federal Underground Injection Control), C-DOCKET (Criminal Docket System used to track criminal enforcement actions for all environmental statutes), FFIS (Federal Facilities Information System), STATE (State Environmental Laws and Statutes), and PADS (PCB Activity Data System).

Date of Government Version: 10/30/2008	Source: EPA
Date Data Arrived at EDR: 10/31/2008	Telephone: (415) 947-8000
Date Made Active in Reports: 12/23/2008	Last EDR Contact: 12/29/2008
Number of Days to Update: 53	Next Scheduled EDR Contact: 03/30/2009
	Data Release Frequency: Quarterly

RAATS: RCRA Administrative Action Tracking System

RCRA Administration Action Tracking System. RAATS contains records based on enforcement actions issued under RCRA pertaining to major violators and includes administrative and civil actions brought by the EPA. For administration actions after September 30, 1995, data entry in the RAATS database was discontinued. EPA will retain a copy of the database for historical records. It was necessary to terminate RAATS because a decrease in agency resources made it impossible to continue to update the information contained in the database.

Date of Government Version: 04/17/1995	Source: EPA
Date Data Arrived at EDR: 07/03/1995	Telephone: 202-564-4104
Date Made Active in Reports: 08/07/1995	Last EDR Contact: 06/02/2008
Number of Days to Update: 35	Next Scheduled EDR Contact: 09/01/2008
	Data Release Frequency: No Update Planned

BRS: Biennial Reporting System

The Biennial Reporting System is a national system administered by the EPA that collects data on the generation and management of hazardous waste. BRS captures detailed data from two groups: Large Quantity Generators (LQG) and Treatment, Storage, and Disposal Facilities.

Date of Government Version: 12/31/2005	Source: EPA/NTIS
Date Data Arrived at EDR: 03/06/2007	Telephone: 800-424-9346
Date Made Active in Reports: 04/13/2007	Last EDR Contact: 12/09/2008
Number of Days to Update: 38	Next Scheduled EDR Contact: 03/09/2009
	Data Release Frequency: Biennially

SCRD DRYCLEANERS: State Coalition for Remediation of Drycleaners Listing

The State Coalition for Remediation of Drycleaners was established in 1998, with support from the U.S. EPA Office of Superfund Remediation and Technology Innovation. It is comprised of representatives of states with established drycleaner remediation programs. Currently the member states are Alabama, Connecticut, Florida, Illinois, Kansas, Minnesota, Missouri, North Carolina, Oregon, South Carolina, Tennessee, Texas, and Wisconsin.

Date of Government Version: 09/08/2008	Source: Environmental Protection Agency
Date Data Arrived at EDR: 09/10/2008	Telephone: 615-532-8599
Date Made Active in Reports: 09/23/2008	Last EDR Contact: 12/08/2008
Number of Days to Update: 13	Next Scheduled EDR Contact: 02/09/2009
	Data Release Frequency: Varies

STATE AND LOCAL RECORDS

SPL: Superfund Program List

The list is representative of the sites and potential sites within the jurisdiction of the Superfund Program Section. It is comprised of the following elements: 1) Water Quality Assurance Revolving Fund Registry Sites; 2) Potential WQARF Registry sites; 3) NPL sites; and 4) Department of Defense sites requiring SPS oversight.

Date of Government Version: 08/25/2004	Source: Department of Environmental Quality
Date Data Arrived at EDR: 12/03/2004	Telephone: 602-771-4360
Date Made Active in Reports: 01/25/2005	Last EDR Contact: 11/26/2009
Number of Days to Update: 53	Next Scheduled EDR Contact: 02/23/2009
	Data Release Frequency: Semi-Annually

GOVERNMENT RECORDS SEARCHED / DATA CURRENCY TRACKING

WQARF: Water Quality Assurance Revolving Fund Sites

Sites which may have an actual or potential impact upon the waters of the state, cause by hazardous substances. The WQARF program provides matching funds to political subdivisions and other state agencies for clean-up activities.

Date of Government Version: 07/25/2008
Date Data Arrived at EDR: 09/19/2008
Date Made Active in Reports: 09/30/2008
Number of Days to Update: 11

Source: Department of Environmental Quality
Telephone: 602-771-4360
Last EDR Contact: 12/18/2008
Next Scheduled EDR Contact: 03/16/2009
Data Release Frequency: Annually

SHWS: ZipAcids List

The ACIDS list consists of more than 750 locations subject to investigation under the State Water Quality Assurance Revolving Fund (WQARF) and Federal CERCLA programs. The list is no longer updated by the state.

Date of Government Version: 01/03/2000
Date Data Arrived at EDR: 04/11/2000
Date Made Active in Reports: 05/16/2000
Number of Days to Update: 35

Source: Department of Environmental Quality
Telephone: 602-771-4360
Last EDR Contact: 10/14/2008
Next Scheduled EDR Contact: 01/12/2009
Data Release Frequency: No Update Planned

SWF/LF: Directory of Solid Waste Facilities

Solid Waste Facilities/Landfill Sites. SWF/LF type records typically contain an inventory of solid waste disposal facilities or landfills in a particular state. Depending on the state, these may be active or inactive facilities or open dumps that failed to meet RCRA Subtitle D Section 4004 criteria for solid waste landfills or disposal sites.

Date of Government Version: 05/06/2008
Date Data Arrived at EDR: 07/03/2008
Date Made Active in Reports: 08/11/2008
Number of Days to Update: 39

Source: Department of Environmental Quality
Telephone: 602-771-2300
Last EDR Contact: 12/23/2008
Next Scheduled EDR Contact: 03/23/2009
Data Release Frequency: Annually

SWTIRE: Solid Waste Tire Facilities

A waste tire "facility" means a solid waste facility at which waste tires are stored outdoors on any day.

Date of Government Version: 08/01/2008
Date Data Arrived at EDR: 10/06/2008
Date Made Active in Reports: 10/14/2008
Number of Days to Update: 8

Source: Department of Environmental Quality
Telephone: 602-771-4132
Last EDR Contact: 12/23/2008
Next Scheduled EDR Contact: 03/23/2009
Data Release Frequency: Varies

LUST: Leaking Underground Storage Tank Listing

Leaking Underground Storage Tank Incident Reports. LUST records contain an inventory of reported leaking underground storage tank incidents. Not all states maintain these records, and the information stored varies by state.

Date of Government Version: 09/16/2008
Date Data Arrived at EDR: 09/19/2008
Date Made Active in Reports: 09/30/2008
Number of Days to Update: 11

Source: Department of Environmental Quality
Telephone: 602-771-4345
Last EDR Contact: 11/07/2008
Next Scheduled EDR Contact: 02/02/2009
Data Release Frequency: Semi-Annually

AOCONCERN: Superfund GIS Information

A gis coverage for Department of Environmental Quality superfund sites, included WAQRF, DOD and NPL.

Date of Government Version: 02/10/2006
Date Data Arrived at EDR: 06/10/2006
Date Made Active in Reports: 06/30/2006
Number of Days to Update: 20

Source: Department of Environmental Quality
Telephone: 602-771-4173
Last EDR Contact: 12/15/2008
Next Scheduled EDR Contact: 03/16/2009
Data Release Frequency: Varies

GOVERNMENT RECORDS SEARCHED / DATA CURRENCY TRACKING

UST: Underground Storage Tank Listing

Registered Underground Storage Tanks. UST's are regulated under Subtitle I of the Resource Conservation and Recovery Act (RCRA) and must be registered with the state department responsible for administering the UST program. Available information varies by state program.

Date of Government Version: 05/20/2008
Date Data Arrived at EDR: 05/23/2008
Date Made Active in Reports: 06/30/2008
Number of Days to Update: 38

Source: Department of Environmental Quality
Telephone: 602-771-4345
Last EDR Contact: 11/03/2008
Next Scheduled EDR Contact: 02/02/2009
Data Release Frequency: Annually

AST: List of Aboveground Storage Tanks

Aboveground storage tanks that the Dept. of Building & Fire Safety have permitted.

Date of Government Version: 12/31/2000
Date Data Arrived at EDR: 01/22/2001
Date Made Active in Reports: 02/16/2001
Number of Days to Update: 25

Source: Department of Building & Fire Safety
Telephone: 602-364-1003
Last EDR Contact: 01/05/2009
Next Scheduled EDR Contact: 04/06/2009
Data Release Frequency: No Update Planned

AZ MANIFEST: Manifest Information

Hazardous waste manifest information

Date of Government Version: 12/31/2005
Date Data Arrived at EDR: 03/17/2006
Date Made Active in Reports: 04/20/2006
Number of Days to Update: 34

Source: Department of Environmental Quality
Telephone: N/A
Last EDR Contact: 11/12/2008
Next Scheduled EDR Contact: 01/12/2009
Data Release Frequency: Annually

SPILLS: Hazardous Material Logbook

Chemical spills and incidents referred to the Emergency Response Unit.

Date of Government Version: 11/15/2001
Date Data Arrived at EDR: 06/28/2007
Date Made Active in Reports: 07/24/2007
Number of Days to Update: 26

Source: Department of Environmental Quality
Telephone: 602-771-4153
Last EDR Contact: 12/23/2008
Next Scheduled EDR Contact: 03/23/2009
Data Release Frequency: Varies

AUL: DEUR Database

Activity and use limitations include both engineering controls and institutional controls. DEUR and VEMUR sites. DEUR: Declaration of Environmental Use Restriction. A restrictive land use covenant that is required when a property owner elects to use an institutional (i.e., administrative) control or engineering (i.e., physical) control as a means to meet remediation goals. The DEUR runs with and burdens the land, and requires maintenance of any institutional or engineering controls. VEMUR: Voluntary Environmental Mitigation Use Restriction. A restrictive land use covenant that, prior to July 18, 2000, was required when a property owner elected to remediate the property to non-residential uses. Effective July 18, 2000, the DEUR replaced the VEMUR as a restrictive use covenant.

Date of Government Version: 10/20/2008
Date Data Arrived at EDR: 10/21/2008
Date Made Active in Reports: 12/01/2008
Number of Days to Update: 41

Source: Department of Environmental Quality
Telephone: 602-771-4398
Last EDR Contact: 10/14/2008
Next Scheduled EDR Contact: 01/12/2009
Data Release Frequency: Varies

VCP: Voluntary Remediation Program Sites

Sites involved in the Voluntary Remediation Program.

Date of Government Version: 11/04/2008
Date Data Arrived at EDR: 11/04/2008
Date Made Active in Reports: 12/01/2008
Number of Days to Update: 27

Source: Department of Environmental Quality
Telephone: 602-771-4411
Last EDR Contact: 10/27/2008
Next Scheduled EDR Contact: 01/12/2009
Data Release Frequency: Varies

GOVERNMENT RECORDS SEARCHED / DATA CURRENCY TRACKING

DRYCLEANERS: Drycleaner Facility Listing

A listing of drycleaner facilities in Arizona.

Date of Government Version: 01/20/2006
Date Data Arrived at EDR: 01/25/2006
Date Made Active in Reports: 02/15/2006
Number of Days to Update: 21

Source: Department of Environmental Quality
Telephone: 602-771-4335
Last EDR Contact: 10/14/2008
Next Scheduled EDR Contact: 01/12/2009
Data Release Frequency: Varies

DOD: Department of Defense Sites

These sites are federal facilities that are either being assessed for potential contamination, or have active remediation taking place on them.

Date of Government Version: 07/25/2008
Date Data Arrived at EDR: 09/19/2008
Date Made Active in Reports: 09/30/2008
Number of Days to Update: 11

Source: Department of Environmental Quality
Telephone: 602-771-4360
Last EDR Contact: 12/18/2008
Next Scheduled EDR Contact: 03/16/2009
Data Release Frequency: Annually

BROWNFIELDS: Brownfields Tracking System

Information relating to Brownfields sites in Arizona.

Date of Government Version: 11/04/2008
Date Data Arrived at EDR: 11/04/2008
Date Made Active in Reports: 12/01/2008
Number of Days to Update: 27

Source: Department of Environmental Quality
Telephone: 602-771-4401
Last EDR Contact: 10/27/2008
Next Scheduled EDR Contact: 01/12/2009
Data Release Frequency: Varies

CDL: Clandestine Drug Labs

A listing of drug lab seizures in Arizona.

Date of Government Version: 08/01/2008
Date Data Arrived at EDR: 08/27/2008
Date Made Active in Reports: 09/04/2008
Number of Days to Update: 8

Source: Board of Technical Registration
Telephone: 602-364-4931
Last EDR Contact: 10/20/2008
Next Scheduled EDR Contact: 01/19/2009
Data Release Frequency: Varies

WWFAC: Waste Water Treatment Facilities

Statewide list of waste water treatment facilities.

Date of Government Version: 09/12/2008
Date Data Arrived at EDR: 09/16/2008
Date Made Active in Reports: 09/30/2008
Number of Days to Update: 14

Source: Department of Environmental Quality
Telephone: 602-771-4623
Last EDR Contact: 11/17/2008
Next Scheduled EDR Contact: 02/16/2009
Data Release Frequency: Varies

AQUIFER: Waste Water Treatment Facilities

Waste Water Treatment Facilities with APP (Aquifer Protection Permits.)

Date of Government Version: 11/15/2007
Date Data Arrived at EDR: 11/30/2007
Date Made Active in Reports: 12/19/2007
Number of Days to Update: 19

Source: Department of Environmental Quality
Telephone: 602-771-4623
Last EDR Contact: 12/08/2008
Next Scheduled EDR Contact: 02/16/2009
Data Release Frequency: Semi-Annually

AIRS: Arizona Airs Database

Arizona major (has the potential to emit over 100 tons of criteria pollutant) and minor (below 100 tons) sources.

Date of Government Version: 10/28/2008
Date Data Arrived at EDR: 10/30/2008
Date Made Active in Reports: 12/01/2008
Number of Days to Update: 32

Source: Department of Environmental Quality
Telephone: 602-771-2344
Last EDR Contact: 10/27/2008
Next Scheduled EDR Contact: 01/26/2009
Data Release Frequency: Semi-Annually

GOVERNMENT RECORDS SEARCHED / DATA CURRENCY TRACKING

AZURITE: Remediation and DEUR/VEMUR Tracking System

ADEQ maintains a repository listing sites remediated under programs administered by the department.

Date of Government Version: 10/20/2008
Date Data Arrived at EDR: 10/21/2008
Date Made Active in Reports: 12/01/2008
Number of Days to Update: 41

Source: Department of Environmental Quality
Telephone: 601-771-4396
Last EDR Contact: 10/14/2008
Next Scheduled EDR Contact: 01/12/2009
Data Release Frequency: Quarterly

TRIBAL RECORDS

INDIAN RESERV: Indian Reservations

This map layer portrays Indian administered lands of the United States that have any area equal to or greater than 640 acres.

Date of Government Version: 12/31/2005
Date Data Arrived at EDR: 12/08/2006
Date Made Active in Reports: 01/11/2007
Number of Days to Update: 34

Source: USGS
Telephone: 202-208-3710
Last EDR Contact: 11/07/2008
Next Scheduled EDR Contact: 02/02/2009
Data Release Frequency: Semi-Annually

INDIAN ODI: Report on the Status of Open Dumps on Indian Lands

Location of open dumps on Indian land.

Date of Government Version: 12/31/1998
Date Data Arrived at EDR: 12/03/2007
Date Made Active in Reports: 01/24/2008
Number of Days to Update: 52

Source: Environmental Protection Agency
Telephone: 703-308-8245
Last EDR Contact: 11/24/2008
Next Scheduled EDR Contact: 02/23/2009
Data Release Frequency: Varies

INDIAN LUST R9: Leaking Underground Storage Tanks on Indian Land

LUSTs on Indian land in Arizona, California, New Mexico and Nevada

Date of Government Version: 10/10/2008
Date Data Arrived at EDR: 10/10/2008
Date Made Active in Reports: 10/16/2008
Number of Days to Update: 6

Source: Environmental Protection Agency
Telephone: 415-972-3372
Last EDR Contact: 11/17/2008
Next Scheduled EDR Contact: 02/16/2009
Data Release Frequency: Quarterly

INDIAN LUST R8: Leaking Underground Storage Tanks on Indian Land

LUSTs on Indian land in Colorado, Montana, North Dakota, South Dakota, Utah and Wyoming.

Date of Government Version: 12/02/2008
Date Data Arrived at EDR: 12/04/2008
Date Made Active in Reports: 12/23/2008
Number of Days to Update: 19

Source: EPA Region 8
Telephone: 303-312-6271
Last EDR Contact: 11/17/2008
Next Scheduled EDR Contact: 02/16/2009
Data Release Frequency: Quarterly

INDIAN LUST R7: Leaking Underground Storage Tanks on Indian Land

LUSTs on Indian land in Iowa, Kansas, and Nebraska

Date of Government Version: 04/01/2008
Date Data Arrived at EDR: 12/03/2008
Date Made Active in Reports: 12/23/2008
Number of Days to Update: 20

Source: EPA Region 7
Telephone: 913-551-7003
Last EDR Contact: 11/19/2008
Next Scheduled EDR Contact: 02/16/2009
Data Release Frequency: Varies

INDIAN LUST R6: Leaking Underground Storage Tanks on Indian Land

LUSTs on Indian land in New Mexico and Oklahoma.

Date of Government Version: 11/25/2008
Date Data Arrived at EDR: 11/26/2008
Date Made Active in Reports: 12/23/2008
Number of Days to Update: 27

Source: EPA Region 6
Telephone: 214-665-6597
Last EDR Contact: 11/17/2008
Next Scheduled EDR Contact: 02/16/2009
Data Release Frequency: Varies

GOVERNMENT RECORDS SEARCHED / DATA CURRENCY TRACKING

INDIAN LUST R4: Leaking Underground Storage Tanks on Indian Land
LUSTs on Indian land in Florida, Mississippi and North Carolina.

Date of Government Version: 06/06/2008	Source: EPA Region 4
Date Data Arrived at EDR: 10/09/2008	Telephone: 404-562-8677
Date Made Active in Reports: 11/19/2008	Last EDR Contact: 11/17/2008
Number of Days to Update: 41	Next Scheduled EDR Contact: 02/16/2009
	Data Release Frequency: Semi-Annually

INDIAN LUST R1: Leaking Underground Storage Tanks on Indian Land
A listing of leaking underground storage tank locations on Indian Land.

Date of Government Version: 03/12/2008	Source: EPA Region 1
Date Data Arrived at EDR: 03/14/2008	Telephone: 617-918-1313
Date Made Active in Reports: 03/20/2008	Last EDR Contact: 11/17/2008
Number of Days to Update: 6	Next Scheduled EDR Contact: 02/16/2009
	Data Release Frequency: Varies

INDIAN LUST R10: Leaking Underground Storage Tanks on Indian Land
LUSTs on Indian land in Alaska, Idaho, Oregon and Washington.

Date of Government Version: 11/18/2008	Source: EPA Region 10
Date Data Arrived at EDR: 11/19/2008	Telephone: 206-553-2857
Date Made Active in Reports: 12/23/2008	Last EDR Contact: 11/17/2008
Number of Days to Update: 34	Next Scheduled EDR Contact: 02/16/2009
	Data Release Frequency: Quarterly

INDIAN UST R1: Underground Storage Tanks on Indian Land
A listing of underground storage tank locations on Indian Land.

Date of Government Version: 03/12/2008	Source: EPA, Region 1
Date Data Arrived at EDR: 03/14/2008	Telephone: 617-918-1313
Date Made Active in Reports: 03/20/2008	Last EDR Contact: 11/17/2008
Number of Days to Update: 6	Next Scheduled EDR Contact: 02/16/2009
	Data Release Frequency: Varies

INDIAN UST R4: Underground Storage Tanks on Indian Land
No description is available for this data

Date of Government Version: 06/06/2008	Source: EPA Region 4
Date Data Arrived at EDR: 10/09/2008	Telephone: 404-562-9424
Date Made Active in Reports: 11/19/2008	Last EDR Contact: 11/17/2008
Number of Days to Update: 41	Next Scheduled EDR Contact: 02/16/2009
	Data Release Frequency: Semi-Annually

INDIAN UST R5: Underground Storage Tanks on Indian Land
No description is available for this data

Date of Government Version: 09/08/2008	Source: EPA Region 5
Date Data Arrived at EDR: 09/19/2008	Telephone: 312-886-6136
Date Made Active in Reports: 10/16/2008	Last EDR Contact: 11/17/2008
Number of Days to Update: 27	Next Scheduled EDR Contact: 02/16/2009
	Data Release Frequency: Varies

INDIAN UST R6: Underground Storage Tanks on Indian Land
No description is available for this data

Date of Government Version: 11/25/2008	Source: EPA Region 6
Date Data Arrived at EDR: 11/26/2008	Telephone: 214-665-7591
Date Made Active in Reports: 12/23/2008	Last EDR Contact: 11/17/2008
Number of Days to Update: 27	Next Scheduled EDR Contact: 02/16/2009
	Data Release Frequency: Semi-Annually

GOVERNMENT RECORDS SEARCHED / DATA CURRENCY TRACKING

INDIAN UST R7: Underground Storage Tanks on Indian Land

No description is available for this data

Date of Government Version: 06/01/2007
Date Data Arrived at EDR: 06/14/2007
Date Made Active in Reports: 07/05/2007
Number of Days to Update: 21

Source: EPA Region 7
Telephone: 913-551-7003
Last EDR Contact: 11/19/2008
Next Scheduled EDR Contact: 02/16/2009
Data Release Frequency: Varies

INDIAN UST R8: Underground Storage Tanks on Indian Land

No description is available for this data

Date of Government Version: 12/01/2008
Date Data Arrived at EDR: 12/04/2008
Date Made Active in Reports: 12/23/2008
Number of Days to Update: 19

Source: EPA Region 8
Telephone: 303-312-6137
Last EDR Contact: 11/17/2008
Next Scheduled EDR Contact: 02/16/2009
Data Release Frequency: Quarterly

INDIAN UST R9: Underground Storage Tanks on Indian Land

No description is available for this data

Date of Government Version: 09/05/2008
Date Data Arrived at EDR: 09/19/2008
Date Made Active in Reports: 10/16/2008
Number of Days to Update: 27

Source: EPA Region 9
Telephone: 415-972-3368
Last EDR Contact: 11/17/2008
Next Scheduled EDR Contact: 02/16/2009
Data Release Frequency: Quarterly

INDIAN UST R10: Underground Storage Tanks on Indian Land

No description is available for this data

Date of Government Version: 11/18/2008
Date Data Arrived at EDR: 11/19/2008
Date Made Active in Reports: 12/23/2008
Number of Days to Update: 34

Source: EPA Region 10
Telephone: 206-553-2857
Last EDR Contact: 11/17/2008
Next Scheduled EDR Contact: 02/16/2009
Data Release Frequency: Quarterly

INDIAN VCP R1: Voluntary Cleanup Priority Listing

A listing of voluntary cleanup priority sites located on Indian Land located in Region 1.

Date of Government Version: 04/02/2008
Date Data Arrived at EDR: 04/22/2008
Date Made Active in Reports: 05/19/2008
Number of Days to Update: 27

Source: EPA, Region 1
Telephone: 617-918-1102
Last EDR Contact: 10/20/2008
Next Scheduled EDR Contact: 01/19/2009
Data Release Frequency: Varies

INDIAN VCP R7: Voluntary Cleanup Priority Listing

A listing of voluntary cleanup priority sites located on Indian Land located in Region 7.

Date of Government Version: 03/20/2008
Date Data Arrived at EDR: 04/22/2008
Date Made Active in Reports: 05/19/2008
Number of Days to Update: 27

Source: EPA, Region 7
Telephone: 913-551-7365
Last EDR Contact: 10/20/2008
Next Scheduled EDR Contact: 01/19/2009
Data Release Frequency: Varies

EDR PROPRIETARY RECORDS

Manufactured Gas Plants: EDR Proprietary Manufactured Gas Plants

The EDR Proprietary Manufactured Gas Plant Database includes records of coal gas plants (manufactured gas plants) compiled by EDR's researchers. Manufactured gas sites were used in the United States from the 1800's to 1950's to produce a gas that could be distributed and used as fuel. These plants used whale oil, rosin, coal, or a mixture of coal, oil, and water that also produced a significant amount of waste. Many of the byproducts of the gas production, such as coal tar (oily waste containing volatile and non-volatile chemicals), sludges, oils and other compounds are potentially hazardous to human health and the environment. The byproduct from this process was frequently disposed of directly at the plant site and can remain or spread slowly, serving as a continuous source of soil and groundwater contamination.

GOVERNMENT RECORDS SEARCHED / DATA CURRENCY TRACKING

Date of Government Version: N/A
Date Data Arrived at EDR: N/A
Date Made Active in Reports: N/A
Number of Days to Update: N/A

Source: EDR, Inc.
Telephone: N/A
Last EDR Contact: N/A
Next Scheduled EDR Contact: N/A
Data Release Frequency: No Update Planned

OTHER DATABASE(S)

Depending on the geographic area covered by this report, the data provided in these specialty databases may or may not be complete. For example, the existence of wetlands information data in a specific report does not mean that all wetlands in the area covered by the report are included. Moreover, the absence of any reported wetlands information does not necessarily mean that wetlands do not exist in the area covered by the report.

CT MANIFEST: Hazardous Waste Manifest Data

Facility and manifest data. Manifest is a document that lists and tracks hazardous waste from the generator through transporters to a tsd facility.

Date of Government Version: 12/31/2005
Date Data Arrived at EDR: 06/15/2007
Date Made Active in Reports: 08/20/2007
Number of Days to Update: 66

Source: Department of Environmental Protection
Telephone: 860-424-3375
Last EDR Contact: 12/11/2008
Next Scheduled EDR Contact: 03/09/2009
Data Release Frequency: Annually

NY MANIFEST: Facility and Manifest Data

Manifest is a document that lists and tracks hazardous waste from the generator through transporters to a TSD facility.

Date of Government Version: 10/21/2008
Date Data Arrived at EDR: 11/26/2008
Date Made Active in Reports: 12/11/2008
Number of Days to Update: 15

Source: Department of Environmental Conservation
Telephone: 518-402-8651
Last EDR Contact: 11/26/2008
Next Scheduled EDR Contact: 02/23/2009
Data Release Frequency: Annually

RI MANIFEST: Manifest information

Hazardous waste manifest information

Date of Government Version: 10/07/2008
Date Data Arrived at EDR: 10/10/2008
Date Made Active in Reports: 10/28/2008
Number of Days to Update: 18

Source: Department of Environmental Management
Telephone: 401-222-2797
Last EDR Contact: 12/15/2008
Next Scheduled EDR Contact: 03/16/2009
Data Release Frequency: Annually

WI MANIFEST: Manifest Information

Hazardous waste manifest information.

Date of Government Version: 12/31/2007
Date Data Arrived at EDR: 08/22/2008
Date Made Active in Reports: 09/08/2008
Number of Days to Update: 17

Source: Department of Natural Resources
Telephone: N/A
Last EDR Contact: 01/05/2009
Next Scheduled EDR Contact: 04/06/2009
Data Release Frequency: Annually

Oil/Gas Pipelines: This data was obtained by EDR from the USGS in 1994. It is referred to by USGS as GeoData Digital Line Graphs from 1:100,000-Scale Maps. It was extracted from the transportation category including some oil, but primarily gas pipelines.

Sensitive Receptors: There are individuals deemed sensitive receptors due to their fragile immune systems and special sensitivity to environmental discharges. These sensitive receptors typically include the elderly, the sick, and children. While the location of all sensitive receptors cannot be determined, EDR indicates those buildings and facilities - schools, daycares, hospitals, medical centers, and nursing homes - where individuals who are sensitive receptors are likely to be located.

AHA Hospitals:

Source: American Hospital Association, Inc.
Telephone: 312-280-5991

The database includes a listing of hospitals based on the American Hospital Association's annual survey of hospitals.

GOVERNMENT RECORDS SEARCHED / DATA CURRENCY TRACKING

Medical Centers: Provider of Services Listing

Source: Centers for Medicare & Medicaid Services

Telephone: 410-786-3000

A listing of hospitals with Medicare provider number, produced by Centers of Medicare & Medicaid Services, a federal agency within the U.S. Department of Health and Human Services.

Nursing Homes

Source: National Institutes of Health

Telephone: 301-594-6248

Information on Medicare and Medicaid certified nursing homes in the United States.

Public Schools

Source: National Center for Education Statistics

Telephone: 202-502-7300

The National Center for Education Statistics' primary database on elementary and secondary public education in the United States. It is a comprehensive, annual, national statistical database of all public elementary and secondary schools and school districts, which contains data that are comparable across all states.

Private Schools

Source: National Center for Education Statistics

Telephone: 202-502-7300

The National Center for Education Statistics' primary database on private school locations in the United States.

Daycare Centers: Child Care Facilities & Group Homes

Source: Department of Health Services

Telephone: 602-674-4220

Flood Zone Data: This data, available in select counties across the country, was obtained by EDR in 1999 from the Federal Emergency Management Agency (FEMA). Data depicts 100-year and 500-year flood zones as defined by FEMA.

NWI: National Wetlands Inventory. This data, available in select counties across the country, was obtained by EDR in 2002 and 2005 from the U.S. Fish and Wildlife Service.

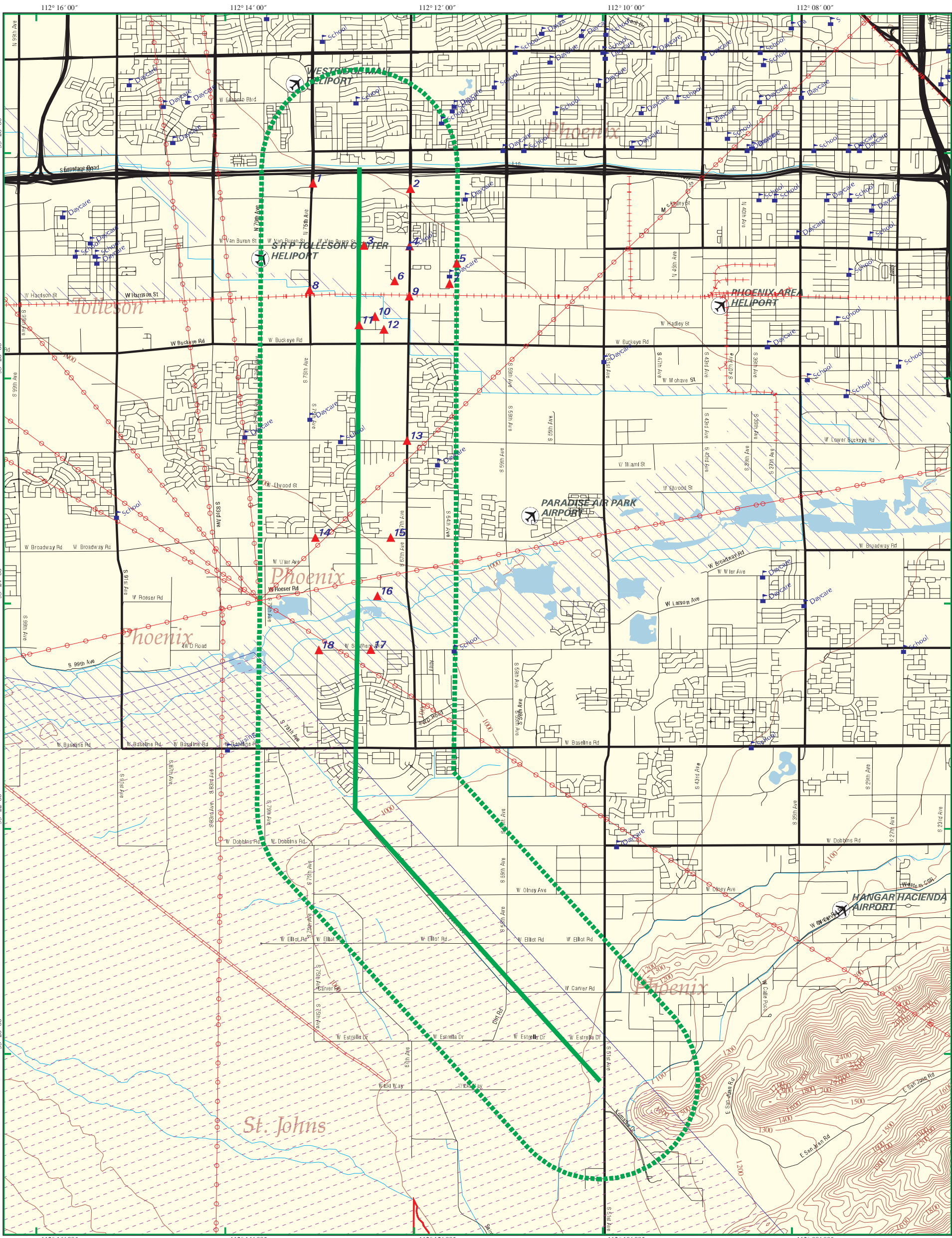
State Wetlands Data: Riparian Vegetation Associated with Perennial Waters

Source: State Land Department

Telephone: 602-542-4094

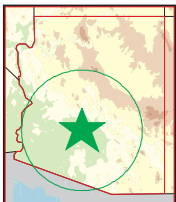
STREET AND ADDRESS INFORMATION

© 2009 Tele Atlas North America, Inc. All rights reserved. This material is proprietary and the subject of copyright protection and other intellectual property rights owned by or licensed to Tele Atlas North America, Inc. The use of this material is subject to the terms of a license agreement. You will be held liable for any unauthorized copying or disclosure of this material.



EDR DataMap® - Corridor Study

W71



Phoenix, AZ

- | | | | |
|--|---------------|-------------|-------------------------|
| Listed Sites | Major Roads | Pipelines | Superfund Sites |
| Earthquake Epicenters (Richter 5 or greater) | Waterways | Powerlines | Federal DOD Sites |
| Search Boundary | Railroads | Fault Lines | Indian Reservations BIA |
| Roads | Contour Lines | Water | 100-Yr Flood Zones |



Scale in Miles

W101

Phoenix, AZ 85045

Inquiry Number: 02395405.3r

January 12, 2009

EDR DataMap™ Corridor Study

Thank you for your business.
Please contact EDR at 1-800-352-0050
with any questions or comments.

Disclaimer - Copyright and Trademark Notice

This Report contains certain information obtained from a variety of public and other sources reasonably available to Environmental Data Resources, Inc. It cannot be concluded from this Report that coverage information for the target and surrounding properties does not exist from other sources. **NO WARRANTY EXPRESSED OR IMPLIED, IS MADE WHATSOEVER IN CONNECTION WITH THIS REPORT. ENVIRONMENTAL DATA RESOURCES, INC. SPECIFICALLY DISCLAIMS THE MAKING OF ANY SUCH WARRANTIES, INCLUDING WITHOUT LIMITATION, MERCHANTABILITY OR FITNESS FOR A PARTICULAR USE OR PURPOSE. ALL RISK IS ASSUMED BY THE USER. IN NO EVENT SHALL ENVIRONMENTAL DATA RESOURCES, INC. BE LIABLE TO ANYONE, WHETHER ARISING OUT OF ERRORS OR OMISSIONS, NEGLIGENCE, ACCIDENT OR ANY OTHER CAUSE, FOR ANY LOSS OF DAMAGE, INCLUDING, WITHOUT LIMITATION, SPECIAL, INCIDENTAL, CONSEQUENTIAL, OR EXEMPLARY DAMAGES. ANY LIABILITY ON THE PART OF ENVIRONMENTAL DATA RESOURCES, INC. IS STRICTLY LIMITED TO A REFUND OF THE AMOUNT PAID FOR THIS REPORT.** Purchaser accepts this Report "AS IS". Any analyses, estimates, ratings, environmental risk levels or risk codes provided in this Report are provided for illustrative purposes only, and are not intended to provide, nor should they be interpreted as providing any facts regarding, or prediction or forecast of, any environmental risk for any property. Only a Phase I Environmental Site Assessment performed by an environmental professional can provide information regarding the environmental risk for any property. Additionally, the information provided in this Report is not to be construed as legal advice.

Copyright 2006 by Environmental Data Resources, Inc. All rights reserved. Reproduction in any media or format, in whole or in part, of any report or map of Environmental Data Resources, Inc., or its affiliates, is prohibited without prior written permission.

EDR and its logos (including Sanborn and Sanborn Map) are trademarks of Environmental Data Resources, Inc. or its affiliates. All other trademarks used herein are the property of their respective owners.

EXECUTIVE SUMMARY

TARGET PROPERTY INFORMATION

ADDRESS

PHOENIX, AZ 85045
PHOENIX, AZ 85045

DATABASES WITH NO MAPPED SITES

No mapped sites were found in EDR's search of available ("reasonably ascertainable ") government records within the requested search area for the following databases:

FEDERAL RECORDS

NPL	National Priority List
Proposed NPL	Proposed National Priority List Sites
Delisted NPL	National Priority List Deletions
NPL LIENS	Federal Superfund Liens
CERCLIS	Comprehensive Environmental Response, Compensation, and Liability Information System
LIENS 2	CERCLA Lien Information
CORRACTS	Corrective Action Report
RCRA-TSDF	RCRA - Transporters, Storage and Disposal
US ENG CONTROLS	Engineering Controls Sites List
US INST CONTROL	Sites with Institutional Controls
HMIRS	Hazardous Materials Information Reporting System
DOT OPS	Incident and Accident Data
US CDL	Clandestine Drug Labs
US BROWNFIELDS	A Listing of Brownfields Sites
DOD	Department of Defense Sites
FUDS	Formerly Used Defense Sites
LUCIS	Land Use Control Information System
CONSENT	Superfund (CERCLA) Consent Decrees
ROD	Records Of Decision
UMTRA	Uranium Mill Tailings Sites
ODI	Open Dump Inventory
DEBRIS REGION 9	Torres Martinez Reservation Illegal Dump Site Locations
MINES	Mines Master Index File
TSCA	Toxic Substances Control Act
SSTS	Section 7 Tracking Systems
PADS	PCB Activity Database System
MLTS	Material Licensing Tracking System
RADINFO	Radiation Information Database
RAATS	RCRA Administrative Action Tracking System
SCRD DRYCLEANERS	State Coalition for Remediation of Drycleaners Listing

STATE AND LOCAL RECORDS

AZ WQARF	Water Quality Assurance Revolving Fund Sites
SPL	Superfund Program List

EXECUTIVE SUMMARY

SWTIRE.....	Solid Waste Tire Facilities
AOCONCERN.....	Superfund GIS Information
AST.....	List of Aboveground Storage Tanks
AUL.....	DEUR Database
VCP.....	Voluntary Remediation Program Sites
DRYCLEANERS.....	Drycleaner Facility Listing
AZ DOD.....	Department of Defense Sites
BROWNFIELDS.....	Brownfields Tracking System
CDL.....	Clandestine Drug Labs
AIRS.....	Arizona Airs Database
AZURITE.....	Remediation and DEUR/VEMUR Tracking System

TRIBAL RECORDS

INDIAN ODI.....	Report on the Status of Open Dumps on Indian Lands
INDIAN LUST.....	Leaking Underground Storage Tanks on Indian Land
INDIAN UST.....	Underground Storage Tanks on Indian Land
INDIAN VCP.....	Voluntary Cleanup Priority Listing

EDR PROPRIETARY RECORDS

Manufactured Gas Plants.....	EDR Proprietary Manufactured Gas Plants
------------------------------	---

SURROUNDING SITES: SEARCH RESULTS

Surrounding sites were identified.

Page numbers and map identification numbers refer to the EDR Radius Map report where detailed data on individual sites can be reviewed.

Sites listed in ***bold italics*** are in multiple databases.

Unmappable (orphan) sites are not considered in the foregoing analysis.

FEDERAL RECORDS

CERC-NFRAP: Archived sites are sites that have been removed and archived from the inventory of CERCLIS sites. Archived status indicates that, to the best of EPA's knowledge, assessment at a site has been completed and that EPA has determined no further steps will be taken to list this site on the National Priorities List (NPL), unless information indicates this decision was not appropriate or other considerations require a recommendation for listing at a later time. This decision does not necessarily mean that there is no hazard associated with a given site; it only means that, based upon available information, the location is not judged to be a potential NPL site.

A review of the CERC-NFRAP list, as provided by EDR, and dated 12/03/2007 has revealed that there is 1 CERC-NFRAP site within the searched area.

<u>Site</u>	<u>Address</u>	<u>Map ID</u>	<u>Page</u>
<i>PUREGRO CO</i>	<i>99TH AVE & HARRISON ST</i>	<i>9</i>	<i>27</i>

EXECUTIVE SUMMARY

RCRA-LQG: RCRAInfo is EPA's comprehensive information system, providing access to data supporting the Resource Conservation and Recovery Act (RCRA) of 1976 and the Hazardous and Solid Waste Amendments (HSWA) of 1984. The database includes selective information on sites which generate, transport, store, treat and/or dispose of hazardous waste as defined by the Resource Conservation and Recovery Act (RCRA). Large quantity generators (LQGs) generate over 1,000 kilograms (kg) of hazardous waste, or over 1 kg of acutely hazardous waste per month.

A review of the RCRA-LQG list, as provided by EDR, and dated 09/10/2008 has revealed that there are 2 RCRA-LQG sites within the searched area.

<u>Site</u>	<u>Address</u>	<u>Map ID</u>	<u>Page</u>
RUAN LEASING	500 S 99TH AVE	9	17
PCL CIVIL CONSTRUCTORS INC	5126 S 83RD AVE	21	41

RCRA-SQG: RCRAInfo is EPA's comprehensive information system, providing access to data supporting the Resource Conservation and Recovery Act (RCRA) of 1976 and the Hazardous and Solid Waste Amendments (HSWA) of 1984. The database includes selective information on sites which generate, transport, store, treat and/or dispose of hazardous waste as defined by the Resource Conservation and Recovery Act (RCRA). Small quantity generators (SQGs) generate between 100 kg and 1,000 kg of hazardous waste per month.

A review of the RCRA-SQG list, as provided by EDR, and dated 09/10/2008 has revealed that there are 2 RCRA-SQG sites within the searched area.

<u>Site</u>	<u>Address</u>	<u>Map ID</u>	<u>Page</u>
ALBERTSONS LLC	400 SOUTH 99TH AVENUE	9	22
CITY OF PHOENIX - 91ST AVENUE	5615 S 91ST AVE	26	56

RCRA-CESQG: RCRAInfo is EPA's comprehensive information system, providing access to data supporting the Resource Conservation and Recovery Act (RCRA) of 1976 and the Hazardous and Solid Waste Amendments (HSWA) of 1984. The database includes selective information on sites which generate, transport, store, treat and/or dispose of hazardous waste as defined by the Resource Conservation and Recovery Act (RCRA). Conditionally exempt small quantity generators (CESQGs) generate less than 100 kg of hazardous waste, or less than 1 kg of acutely hazardous waste per month.

A review of the RCRA-CESQG list, as provided by EDR, and dated 09/10/2008 has revealed that there are 3 RCRA-CESQG sites within the searched area.

<u>Site</u>	<u>Address</u>	<u>Map ID</u>	<u>Page</u>
GATEWAY DENTAL GROUP	9915 W MCDOWELL RD	2	3
GATEWAY CHEVROLET	9901 W PAPAGO FWY	3	5
AUTO BODY WORLD	901 N 99TH AVE	4	8

RCRA-NonGen: RCRAInfo is EPA's comprehensive information system, providing access to data supporting the Resource Conservation and Recovery Act (RCRA) of 1976 and the Hazardous and Solid Waste Amendments (HSWA) of 1984. The database includes selective information on sites which generate, transport, store, treat and/or dispose of hazardous waste as defined by the Resource Conservation and Recovery Act (RCRA). Non-Generators do not presently generate hazardous waste.

A review of the RCRA-NonGen list, as provided by EDR, and dated 09/10/2008 has revealed that there

EXECUTIVE SUMMARY

are 10 RCRA-NonGen sites within the searched area.

<u>Site</u>	<u>Address</u>	<u>Map ID</u>	<u>Page</u>
KROGER CO TOLLESON DAIRY	500 S 99TH AVE BLDG 3	9	12
TOLLESON WATER TREATMENT PLANT	500 S 99TH AVE TANK ARE	9	15
BORDEN FOODS COMPANY	495 S. 99TH AVE.	9	19
BAY STATE MILLING	421 S 99TH AVE	9	21
PUREGRO CO	99TH AVE & HARRISON ST	9	27
TARGET STORE #2149	9830 W LOWER BUCKEYE RD	11	34
PHOENIX CITY OF WTR SVCS STUMP	91ST AVE & W ROESER RD	24	43
PHOENIX CITY PUBLIC WKS GARAGE	5615 S 91ST WASTE WATER	26	50
MINGUS CONSTRUCTORS INC	5615 S 91ST AVE CONSTR	26	54
UNIVERSITY MECHANICAL	5615 S 91ST AVE STE D	26	62

ERNS: The Emergency Response Notification System records and stores information on reported releases of oil and hazardous substances. The source of this database is the U.S. EPA.

A review of the ERNS list, as provided by EDR, and dated 12/31/2007 has revealed that there are 6 ERNS sites within the searched area.

<u>Site</u>	<u>Address</u>	<u>Map ID</u>	<u>Page</u>
900 N 99TH AVE	900 N 99TH AVE	4	10
500 S 99TH AVE	500 S 99TH AVE	9	19
400 SOUTH 99TH AVENUE	400 SOUTH 99TH AVENUE	9	22
400 SOUTH 99TH AVENUE	400 SOUTH 99TH AVENUE	9	26
5615 SOUTH 91ST AVENUE	5615 SOUTH 91ST AVENUE	26	47
5616 SOUTH 91ST AVE	5616 SOUTH 91ST AVE	26	47

TRIS: The Toxic Chemical Release Inventory System identifies facilities that release toxic chemicals to the air, water, and land in reportable quantities under SARA Title III, Section 313. The source of this database is the U.S. EPA.

A review of the TRIS list, as provided by EDR, and dated 12/31/2006 has revealed that there is 1 TRIS site within the searched area.

<u>Site</u>	<u>Address</u>	<u>Map ID</u>	<u>Page</u>
BAY STATE MILLING CO	421 S 99TH AVE	9	21

FTTS: FTTS tracks administrative cases and pesticide enforcement actions and compliance activities related to FIFRA, TSCA and EPCRA (Emergency Planning and Community Right-to-Know Act) over the previous five years. To maintain currency, EDR contacts the Agency on a quarterly basis.

A review of the FTTS list, as provided by EDR, and dated 10/08/2008 has revealed that there are 3 FTTS sites within the searched area.

<u>Site</u>	<u>Address</u>	<u>Map ID</u>	<u>Page</u>
UNION ELEMENTARY SCHOOL	3834 S 91ST AVE	12	36
UNION ELEMENTARY SCHOOL	3834 S 91TH AVE	12	37
PENDERGAST ELEMENTARY DISTRICT	3802 91ST AVE	12	37

EXECUTIVE SUMMARY

HIST FTTS: A complete administrative case listing from the FIFRA/TSCA Tracking System (FTTS) for all ten EPA regions. The information was obtained from the National Compliance Database (NCDB). NCDB supports the implementation of FIFRA (Federal Insecticide, Fungicide, and Rodenticide Act) and TSCA (Toxic Substances Control Act). Some EPA regions are now closing out records. Because of that, and the fact that some EPA regions are not providing EPA Headquarters with updated records, it was decided to create a HIST FTTS database. It included records that may not be included in the newer FTTS database updates. This database is no longer updated.

A review of the HIST FTTS list, as provided by EDR, and dated 10/19/2006 has revealed that there are 3 HIST FTTS sites within the searched area.

<u>Site</u>	<u>Address</u>	<u>Map ID</u>	<u>Page</u>
UNION ELEMENTARY SCHOOL	3834 S 91ST AVE	12	36
UNION ELEMENTARY SCHOOL	3834 S 91TH AVE	12	37
PENDERGAST ELEMENTARY DISTRICT	3802 91ST AVE	12	38

ICIS: The Integrated Compliance Information System (ICIS) supports the information needs of the national enforcement and compliance program as well as the unique needs of the National Pollutant Discharge Elimination System (NPDES) program.

A review of the ICIS list, as provided by EDR, and dated 07/31/2008 has revealed that there is 1 ICIS site within the searched area.

<u>Site</u>	<u>Address</u>	<u>Map ID</u>	<u>Page</u>
PHOENIX, CITY OF - 91ST AVENUE	5615 SOUTH 91ST AVENUE	26	52

FINDS: The Facility Index System contains both facility information and "pointers" to other sources of information that contain more detail. These include: RCRIS; Permit Compliance System (PCS); Aerometric Information Retrieval System (AIRS); FATES (FIFRA [Federal Insecticide Fungicide Rodenticide Act] and TSCA Enforcement System, FTTS [FIFRA/TSCA Tracking System]; CERCLIS; DOCKET (Enforcement Docket used to manage and track information on civil judicial enforcement cases for all environmental statutes); Federal Underground Injection Control (FURS); Federal Reporting Data System (FRDS); Surface Impoundments (SIA); TSCA Chemicals in Commerce Information System (CICS); PADS; RCRA-J (medical waste transporters/disposers); TRIS; and TSCA. The source of this database is the U.S. EPA/NTIS.

A review of the FINDS list, as provided by EDR, and dated 10/30/2008 has revealed that there are 19 FINDS sites within the searched area.

<u>Site</u>	<u>Address</u>	<u>Map ID</u>	<u>Page</u>
GATEWAY CHEVROLET	9901 W PAPAGO FWY	3	5
KROGER CO TOLLESON DAIRY	500 S 99TH AVE BLDG 3	9	12
TOLLESON WATER TREATMENT PLANT	500 S 99TH AVE TANK ARE	9	15
RUAN LEASING	500 S 99TH AVE	9	17
BORDEN FOODS COMPANY	495 S. 99TH AVE.	9	19
BAY STATE MILLING CO	421 SO. 99TH AVE	9	22
ALBERTSONS LLC	400 SOUTH 99TH AVENUE	9	22
PUREGRO CO	99TH AVE & HARRISON ST	9	27
TARGET STORE #2149	9830 W LOWER BUCKEYE RD	11	34
UNION ELEMENTARY SCHOOL	3834 S 91ST AVE	12	36
BOSCHMA DAIRY	8921 W BROADWAY	18	39
WESTWIND DAIRY	9801 W BORADWAY	20	40
LEISTER MOBILE HOME RANCH	5236 S 99TH AVE	22	43

EXECUTIVE SUMMARY

<u>Site</u>	<u>Address</u>	<u>Map ID</u>	<u>Page</u>
PHOENIX CITY OF WTR SVCS STUMP	91ST AVE & W ROESER RD	24	46
PHOENIX CITY PUBLIC WKS GARAGE	5615 S 91ST WASTE WATER	26	50
MINGUS CONSTRUCTORS INC	5615 S 91ST AVE CONSTR	26	54
PHOENIX, CITY OF - 91ST AVENUE	5615 SOUTH 91ST AVENUE	26	55
UNIVERSITY MECHANICAL	5615 S 91ST AVE STE D	26	62
PHOENIX UNDERGROUND STORAGE &	* NOT GIVEN	26	64

STATE AND LOCAL RECORDS

SHWS: The State Hazardous Waste Sites records are the states' equivalent to CERCLIS. These sites may or may not already be listed on the federal CERCLIS list. Priority sites planned for cleanup using state funds (state equivalent of Superfund) are identified along with sites where cleanup will be paid for by potentially responsible parties. The data come from the Department of Environmental Quality's ZipAcids database.

A review of the SHWS list, as provided by EDR, and dated 01/03/2000 has revealed that there are 2 SHWS sites within the searched area.

<u>Site</u>	<u>Address</u>	<u>Map ID</u>	<u>Page</u>
TOLLESON PLATING CO	9119 W POLK	5	10
PURE GRO CO- TOLLESON	99TH AVE / HARRISON	9	26

SWF/LF: The Solid Waste Facilities/Landfill Sites records typically contain an inventory of solid waste disposal facilities or landfills in a particular state. The data come from the Department of Environmental Quality's Municipal Solid Waste Landfills.../Closed Solid Waste Landfills...database.

A review of the SWF/LF list, as provided by EDR, and dated 05/06/2008 has revealed that there are 2 SWF/LF sites within the searched area.

<u>Site</u>	<u>Address</u>	<u>Map ID</u>	<u>Page</u>
BUTTERFIELD STATION	4004 S 99TH AVE	13	38
CITY OF PHOENIX 91ST AVE.	WEST SIDE OF 91ST. AVE.	25	46

LUST: The Leaking Underground Storage Tank Incident Reports contain an inventory of reported leaking underground storage tank incidents. The data come from the Department of Environmental Quality's LUST File Listing by Zip Code.

A review of the LUST list, as provided by EDR, and dated 09/16/2008 has revealed that there are 5 LUST sites within the searched area.

<u>Site</u>	<u>Address</u>	<u>Map ID</u>	<u>Page</u>
SHEELY FARMS CO	2209 N 99TH AVE	1	3
Date Closed: 23-Nov-98			
TOLLESON UNION HIGH SCHOOL	9419 W VAN BUREN ST	8	12
Date Closed: 24-Apr-08			
Date Closed: 24-Apr-08			

EXECUTIVE SUMMARY

<u>Site</u>	<u>Address</u>	<u>Map ID</u>	<u>Page</u>
UNOCAL Date Closed: 18-Oct-02	9801 W HARRISON ST	9	26
CITY OF PHOENIX - WATER DEPART	8902 W ROESER	23	43
PHOENIX, CITY OF - 91ST AVENUE Date Closed: 22-Oct-99 Date Closed: 30-Jul-99	5615 S 91ST AVE	26	48
<i>*Additional key fields are available in the Map Findings section</i>			

UST: The Underground Storage Tank database contains registered USTs. USTs are regulated under Subtitle I of the Resource Conservation and Recovery Act (RCRA). The data come from the Department of Environmental Quality's Arizona UST-DMS Facility and Tank Data Listing by City database.

A review of the UST list, as provided by EDR, and dated 05/20/2008 has revealed that there are 10 UST sites within the searched area.

<u>Site</u>	<u>Address</u>	<u>Map ID</u>	<u>Page</u>
SHEELY FARMS CO Closure Type: Perm Removal Closure Type: Perm Removal	2209 N 99TH AVE	1	3
SUPERSTAR CHEVRON	1615 N 99TH AVE	2	5
PILOT TRAVEL CENTER #459 Closure Type: Temp Closure Type: Temp	900 N 99TH AVE	4	7
<i>*Additional key fields are available in the Map Findings section</i>			
CARMAX #7274	1041 N 99TH AVE	4	10
QUIKTRIP #471	297 N 99TH AVE	7	11
TOLLESON UNION HIGH SCHOOL Closure Type: Perm Removal Closure Type: Perm Removal	9419 W VAN BUREN ST	8	12
<i>*Additional key fields are available in the Map Findings section</i>			
SMITH'S FOOD & DRUG CENTERS	500 S 99TH AVE	9	18
UNOCAL Closure Type: Perm Removal	9801 W HARRISON ST	9	26
UNION ELEMENTARY SCHOOL Closure Type: Perm Removal	3834 S 91ST AVE	12	37
PHOENIX, CITY OF - 91ST AVENUE Closure Type: Perm Removal Closure Type: Perm Removal	5615 S 91ST AVE	26	48
<i>*Additional key fields are available in the Map Findings section</i>			

MANIFEST: Manifest is a document that lists and tracks hazardous waste from the generator through transporters to a TSD facility.

A review of the MANIFEST list, as provided by EDR, and dated 12/31/2005 has revealed that there are 5 MANIFEST sites within the searched area.

EXECUTIVE SUMMARY

<u>Site</u>	<u>Address</u>	<u>Map ID</u>	<u>Page</u>
KROGER CO TOLLESON DAIRY	500 S 99TH AVE BLDG 3	9	12
TOLLESON WATER TREATMENT PLANT	500 S 99TH AVE TANK ARE	9	15
ALBERTSONS LLC	400 SOUTH 99TH AVENUE	9	22
PHOENIX CITY OF WTR SVCS STUMP	91ST AVE & W ROESER RD	24	43
CITY OF PHOENIX - 91ST AVENUE	5615 S 91ST AVE	26	56

SPILLS: The ADEQ Emergency Response unit documents chemical spills and incidents that are referred to the Unit. The logbook information for 1984-1986 consists of handwritten entries of the date, incident number and name of facility if known. Current logbooks are computerized and can be sorted by date, incident number, name, city (zip codes are not included), county, chemical and quantity. The sources is the Department of Environmental Quality's Hazardous Material Logbook.

A review of the SPILLS list, as provided by EDR, and dated 11/15/2001 has revealed that there are 6 SPILLS sites within the searched area.

<u>Site</u>	<u>Address</u>	<u>Map ID</u>	<u>Page</u>
RICKETTS TRUCKING	99 AVE. / BUCKEYE RD.	10	34
BRLBD FARMS	3828 SO. 99 AVE.	13	38
PHOENIX, CITY OF	91 AVE / BROADWAY, WW	19	40
UNKNOWN	91 AVE. / BROADWAY	19	40
UNIVERSITY MECHANICAL	5615 S 91ST AVE STE D	26	62
UNKNOWN/DEA	9711 W. SOUTHERN AVE.	27	64

The aquifer protection permitted facilities database comes from the Dept. of Env. Quality

A review of the Aquifer list, as provided by EDR, and dated 11/15/2007 has revealed that there are 2 Aquifer sites within the searched area.

<u>Site</u>	<u>Address</u>	<u>Map ID</u>	<u>Page</u>
TOLLESON, CITY OF - WWTP	9555 W VAN BUREN ST	6	11
PHOENIX, CITY OF - 91ST AVENUE	5615 S 91ST AVE	26	47

WWFAC: Statewide list of waste water treatment facilities.

A review of the WWFAC list, as provided by EDR, and dated 09/12/2008 has revealed that there are 8 WWFAC sites within the searched area.

<u>Site</u>	<u>Address</u>	<u>Map ID</u>	<u>Page</u>
TOLLESON, CITY OF - WWTP	9555 W VAN BUREN ST	6	11
DUTCH VIEW DAIRY	8459 W BROADWAY RD	14	39
D & I HOLSTEINS	8550 W BROADWAY RD	15	39
EASTWIND DAIRY	8634 W BROADWAY RD	16	39
BOSCHMA LIVING TRUST	8808 W BROADWAY RD	17	39
GERBEN BOSCHMA DAIRY	8921 W BROADWAY RD	18	40
WESTWIND DAIRY	9801 W BORADWAY	20	40
CITY OF PHOENIX - 91ST AVENUE	5615 S 91ST AVE	26	47

EXECUTIVE SUMMARY

TRIBAL RECORDS

INDIAN RESERV: This map layer portrays Indian administered lands of the United States that have any area equal to or greater than 640 acres.

A review of the INDIAN RESERV list, as provided by EDR, and dated 12/31/2005 has revealed that there is 1 INDIAN RESERV site within the searched area.

<u>Site</u>	<u>Address</u>	<u>Map ID</u>	<u>Page</u>
GILA RIVER INDIAN RESERVATION		0	3

EXECUTIVE SUMMARY

Please refer to the end of the findings report for unmapped orphan sites due to poor or inadequate address information.

MAP FINDINGS SUMMARY

<u>Database</u>	<u>Total Plotted</u>
<u>FEDERAL RECORDS</u>	
NPL	0
Proposed NPL	0
Delisted NPL	0
NPL LIENS	0
CERCLIS	0
CERC-NFRAP	1
LIENS 2	0
CORRACTS	0
RCRA-TSDF	0
RCRA-LQG	2
RCRA-SQG	2
RCRA-CESQG	3
RCRA-NonGen	10
US ENG CONTROLS	0
US INST CONTROL	0
ERNS	6
HMIRS	0
DOT OPS	0
US CDL	0
US BROWNFIELDS	0
DOD	0
FUDS	0
LUCIS	0
CONSENT	0
ROD	0
UMTRA	0
ODI	0
DEBRIS REGION 9	0
MINES	0
TRIS	1
TSCA	0
FTTS	3
HIST FTTS	3
SSTS	0
ICIS	1
PADS	0
MLTS	0
RADINFO	0
FINDS	19
RAATS	0
SCRD DRYCLEANERS	0
<u>STATE AND LOCAL RECORDS</u>	
AZ WQARF	0
SPL	0
SHWS	2
SWF/LF	2

MAP FINDINGS SUMMARY

<u>Database</u>	<u>Total Plotted</u>
SWTIRE	0
LUST	5
AOCONCERN	0
UST	10
AST	0
MANIFEST	5
SPILLS	6
AUL	0
VCP	0
DRYCLEANERS	0
AZ DOD	0
BROWNFIELDS	0
CDL	0
Aquifer	2
WWFAC	8
AIRS	0
AZURITE	0
 <u>TRIBAL RECORDS</u>	
INDIAN RESERV	1
INDIAN ODI	0
INDIAN LUST	0
INDIAN UST	0
INDIAN VCP	0
 <u>EDR PROPRIETARY RECORDS</u>	
Manufactured Gas Plants	0

NOTES:

Sites may be listed in more than one database

MAP FINDINGS

Map ID
Direction
Distance
Distance (ft.)Site

EDR ID Number

Database(s) EPA ID Number

IND RES
Region

GILA RIVER INDIAN RESERVATION

INDIAN RESERV

CIND100527
N/A

GILA RIVER INDIAN RESERVA (County), AZ

INDIAN RESERV:

Feature: Indian Reservation
Name: Gila River Indian Reservation
Agency: BIA
State: AZ

1

SHEELY FARMS CO
2209 N 99TH AVE
PHOENIX, AZ 85037

LUST U003050070
UST N/A

LUST:

Facility ID: 0-004484
Facility Status: Closed

Lust Number: 1107.02
Leak Priority: CLOSED SOIL LVL MEETS TIER1
Notification: 6-Feb-90
Date Closed: 23-Nov-98

UST:

Facility ID: 0-004484
Owner: SHEELY FARMS CO
Tank ID: 2
Date Closed: 1/31/1990
Closure Type: Perm Removal

Facility ID: 0-004484
Owner: SHEELY FARMS CO
Tank ID: 1
Date Closed: 1/31/1990
Closure Type: Perm Removal

2

GATEWAY DENTAL GROUP
9915 W MCDOWELL RD
AVONDALE, AZ 85392

RCRA-CESQG 1010783648
AZR000506287

RCRA-CESQG:

Date form received by agency: 04/14/2008
Facility name: GATEWAY DENTAL GROUP
Facility address: 9915 W MCDOWELL RD
STE 106
AVONDALE, AZ 853924897
EPA ID: AZR000506287
Mailing address: 2860 MICHELLE DR
2ND FLOOR
IRVINE, CA 92606
Contact: KAMERON ALEXANDER
Contact address: 2860 MICHELLE DR 2ND FLOOR
IRVINE, CA 92606
Contact country: US
Contact telephone: (714) 508-3600
Telephone ext.: 2002
Contact email: ALEXANDERK@PACDEN.COM
EPA Region: 09

MAP FINDINGS

Map ID
Direction
Distance
Distance (ft.)Site

EDR ID Number

Database(s) EPA ID Number

GATEWAY DENTAL GROUP (Continued)

1010783648

Classification: Conditionally Exempt Small Quantity Generator
Description: Handler: generates 100 kg or less of hazardous waste per calendar month, and accumulates 1000 kg or less of hazardous waste at any time; or generates 1 kg or less of acutely hazardous waste per calendar month, and accumulates at any time: 1 kg or less of acutely hazardous waste; or 100 kg or less of any residue or contaminated soil, waste or other debris resulting from the cleanup of a spill, into or on any land or water, of acutely hazardous waste; or generates 100 kg or less of any residue or contaminated soil, waste or other debris resulting from the cleanup of a spill, into or on any land or water, of acutely hazardous waste during any calendar month, and accumulates at any time: 1 kg or less of acutely hazardous waste; or 100 kg or less of any residue or contaminated soil, waste or other debris resulting from the cleanup of a spill, into or on any land or water, of acutely hazardous waste

Owner/Operator Summary:

Owner/operator name: PACIFIC DENTAL SERVICES INC
Owner/operator address: 2860 MICHELLE DR 2ND FLOOR
IRVINE, CA 92606
Owner/operator country: US
Owner/operator telephone: Not reported
Legal status: Private
Owner/Operator Type: Operator
Owner/Op start date: 01/23/2007
Owner/Op end date: Not reported

Owner/operator name: RAINTREE PAD 2 LLC
Owner/operator address: 2842 ROE LANE
KANSAS CITY, KS 66103
Owner/operator country: US
Owner/operator telephone: Not reported
Legal status: Private
Owner/Operator Type: Owner
Owner/Op start date: 01/01/2006
Owner/Op end date: Not reported

Handler Activities Summary:

U.S. importer of hazardous waste: No
Mixed waste (haz. and radioactive): No
Recycler of hazardous waste: No
Transporter of hazardous waste: No
Treater, storer or disposer of HW: No
Underground injection activity: No
On-site burner exemption: No
Furnace exemption: No
Used oil fuel burner: No
Used oil processor: No
User oil refiner: No
Used oil fuel marketer to burner: No
Used oil Specification marketer: No
Used oil transfer facility: No
Used oil transporter: No
Off-site waste receiver: Commercial status unknown

MAP FINDINGS

Map ID
Direction
Distance
Distance (ft.)Site

EDR ID Number

Database(s) EPA ID Number

GATEWAY DENTAL GROUP (Continued)

1010783648

Hazardous Waste Summary:

Waste code: D001
Waste name: IGNITABLE HAZARDOUS WASTES ARE THOSE WASTES WHICH HAVE A FLASHPOINT OF LESS THAN 140 DEGREES FAHRENHEIT AS DETERMINED BY A PENSKEY-MARTENS CLOSED CUP FLASH POINT TESTER. ANOTHER METHOD OF DETERMINING THE FLASH POINT OF A WASTE IS TO REVIEW THE MATERIAL SAFETY DATA SHEET, WHICH CAN BE OBTAINED FROM THE MANUFACTURER OR DISTRIBUTOR OF THE MATERIAL. LACQUER THINNER IS AN EXAMPLE OF A COMMONLY USED SOLVENT WHICH WOULD BE CONSIDERED AS IGNITABLE HAZARDOUS WASTE.

Waste code: D007
Waste name: CHROMIUM

Waste code: D008
Waste name: LEAD

Waste code: D009
Waste name: MERCURY

Waste code: D011
Waste name: SILVER

Violation Status: No violations found

2
SUPERSTAR CHEVRON
1615 N 99TH AVE
AVONDALE, AZ 85037

UST U004068039
N/A

UST:

Facility ID: 0-010107
Owner: SSCW INC
Tank ID: 1
Date Closed: Not reported
Closure Type: Not reported

Facility ID: 0-010107
Owner: SSCW INC
Tank ID: 2
Date Closed: Not reported
Closure Type: Not reported

3
GATEWAY CHEVROLET
9901 W PAPAGO FWY
AVONDALE, AZ 85323

FINDS 1005415438
RCRA-CESQG AZR000043091

FINDS:

Other Pertinent Environmental Activity Identified at Site

AZURITE Arizona Unified Repository For Informational Tracking Of The Environment is the Arizona Department of Environmental Quality (ADEQ) database that is used for environmental enforcement and compliance reporting to the Permit and Compliance (PCS) system and to the Air Facility System Universal Interface (AFS-UI)

RCRAInfo is a national information system that supports the Resource Conservation and Recovery Act (RCRA) program through the tracking of events and activities related to facilities that generate, transport,

MAP FINDINGS

Map ID
Direction
Distance
Distance (ft.)Site

EDR ID Number

Database(s) EPA ID Number

GATEWAY CHEVROLET (Continued)

1005415438

and treat, store, or dispose of hazardous waste. RCRAInfo allows RCRA program staff to track the notification, permit, compliance, and corrective action activities required under RCRA.

RCRA-CESQG:

Date form received by agency: 01/10/2007
Facility name: GATEWAY CHEVROLET
Facility address: 9901 W PAPAGO FWY
AVONDALE, AZ 85323-5307
EPA ID: AZR000043091
Mailing address: PO BOX 1095
AVONDALE, AZ 85323-0370
Contact: THOMAS J PRESTON
Contact address: NO ADDRESS ON RECORD
Not reported
Contact country: Not reported
Contact telephone: (623) 925-0806
Contact email: Not reported
EPA Region: 09
Classification: Conditionally Exempt Small Quantity Generator
Description: Handler: generates 100 kg or less of hazardous waste per calendar month, and accumulates 1000 kg or less of hazardous waste at any time; or generates 1 kg or less of acutely hazardous waste per calendar month, and accumulates at any time: 1 kg or less of acutely hazardous waste; or 100 kg or less of any residue or contaminated soil, waste or other debris resulting from the cleanup of a spill, into or on any land or water, of acutely hazardous waste; or generates 100 kg or less of any residue or contaminated soil, waste or other debris resulting from the cleanup of a spill, into or on any land or water, of acutely hazardous waste during any calendar month, and accumulates at any time: 1 kg or less of acutely hazardous waste; or 100 kg or less of any residue or contaminated soil, waste or other debris resulting from the cleanup of a spill, into or on any land or water, of acutely hazardous waste

Owner/Operator Summary:

Owner/operator name: THERMO FLUIDS INC
Owner/operator address: 4301 W JEFFERSON ST
PHOENIX, AZ 85043
Owner/operator country: Not reported
Owner/operator telephone: (602) 272-2400
Legal status: Private
Owner/Operator Type: Owner
Owner/Op start date: Not reported
Owner/Op end date: Not reported

Handler Activities Summary:

U.S. importer of hazardous waste: Unknown
Mixed waste (haz. and radioactive): Unknown
Recycler of hazardous waste: Unknown
Transporter of hazardous waste: No
Treater, storer or disposer of HW: Unknown
Underground injection activity: Unknown
On-site burner exemption: Unknown
Furnace exemption: Unknown

MAP FINDINGS

Map ID
Direction
Distance
Distance (ft.)Site

EDR ID Number

Database(s) EPA ID Number

GATEWAY CHEVROLET (Continued)

1005415438

Used oil fuel burner: Unknown
Used oil processor: Unknown
User oil refiner: Unknown
Used oil fuel marketer to burner: Unknown
Used oil Specification marketer: Unknown
Used oil transfer facility: Unknown
Used oil transporter: Unknown
Off-site waste receiver: Commercial status unknown

Historical Generators:

Date form received by agency: 03/25/2002
Facility name: GATEWAY CHEVROLET
Site name: GATEWAY CHEVROLET INC
Classification: Conditionally Exempt Small Quantity Generator

Hazardous Waste Summary:

Waste code: D001
Waste name: IGNITABLE HAZARDOUS WASTES ARE THOSE WASTES WHICH HAVE A FLASHPOINT OF LESS THAN 140 DEGREES FAHRENHEIT AS DETERMINED BY A PENSKEY-MARTENS CLOSED CUP FLASH POINT TESTER. ANOTHER METHOD OF DETERMINING THE FLASH POINT OF A WASTE IS TO REVIEW THE MATERIAL SAFETY DATA SHEET, WHICH CAN BE OBTAINED FROM THE MANUFACTURER OR DISTRIBUTOR OF THE MATERIAL. LACQUER THINNER IS AN EXAMPLE OF A COMMONLY USED SOLVENT WHICH WOULD BE CONSIDERED AS IGNITABLE HAZARDOUS WASTE.

Violation Status: No violations found

4

PILOT TRAVEL CENTER #459
900 N 99TH AVE
AVONDALE, AZ 85323

UST U003836580
N/A

UST:

Facility ID: 0-009808
Owner: PILOT TRAVEL CENTER LLC
Tank ID: 5
Date Closed: 9/5/2007
Closure Type: Temp

Facility ID: 0-009808
Owner: PILOT TRAVEL CENTER LLC
Tank ID: 7
Date Closed: 9/5/2007
Closure Type: Temp

Facility ID: 0-009808
Owner: PILOT TRAVEL CENTER LLC
Tank ID: 1
Date Closed: Not reported
Closure Type: Not reported

Facility ID: 0-009808
Owner: PILOT TRAVEL CENTER LLC
Tank ID: 4
Date Closed: 9/5/2007
Closure Type: Temp

Facility ID: 0-009808
Owner: PILOT TRAVEL CENTER LLC

MAP FINDINGS

Map ID
Direction
Distance
Distance (ft.)Site

EDR ID Number

Database(s) EPA ID Number

PILOT TRAVEL CENTER #459 (Continued)

U003836580

Tank ID: 6
Date Closed: 9/5/2007
Closure Type: Temp

Facility ID: 0-009808
Owner: PILOT TRAVEL CENTER LLC
Tank ID: 3
Date Closed: Not reported
Closure Type: Not reported

Facility ID: 0-009808
Owner: PILOT TRAVEL CENTER LLC
Tank ID: 2
Date Closed: Not reported
Closure Type: Not reported

4

AUTO BODY WORLD 901 N 99TH AVE TOLLESON, AZ 85353

RCRA-CESQG 1011488055
AZR000506576

RCRA-CESQG:

Date form received by agency: 05/27/2008
Facility name: AUTO BODY WORLD
Facility address: 901 N 99TH AVE
TOLLESON, AZ 85353-9702
EPA ID: AZR000506576
Contact: MONTE GLANZER
Contact address: 901 N 99TH AVE
TOLLESON, AZ 85353-9702
Contact country: US
Contact telephone: (623) 907-9000
Contact email: M.GLANZER@AUTOBODYWORLD.COM
EPA Region: 09
Classification: Conditionally Exempt Small Quantity Generator
Description: Handler: generates 100 kg or less of hazardous waste per calendar month, and accumulates 1000 kg or less of hazardous waste at any time; or generates 1 kg or less of acutely hazardous waste per calendar month, and accumulates at any time: 1 kg or less of acutely hazardous waste; or 100 kg or less of any residue or contaminated soil, waste or other debris resulting from the cleanup of a spill, into or on any land or water, of acutely hazardous waste; or generates 100 kg or less of any residue or contaminated soil, waste or other debris resulting from the cleanup of a spill, into or on any land or water, of acutely hazardous waste during any calendar month, and accumulates at any time: 1 kg or less of acutely hazardous waste; or 100 kg or less of any residue or contaminated soil, waste or other debris resulting from the cleanup of a spill, into or on any land or water, of acutely hazardous waste

Owner/Operator Summary:

Owner/operator name: DAVID FAIT
Owner/operator address: 901 N 99TH AVE
TOLLESON, AZ 85353
Owner/operator country: US
Owner/operator telephone: Not reported
Legal status: Private
Owner/Operator Type: Owner

MAP FINDINGS

Map ID
Direction
Distance
Distance (ft.)Site

EDR ID Number

Database(s) EPA ID Number

AUTO BODY WORLD (Continued)

1011488055

Owner/Op start date: 11/01/2002
Owner/Op end date: Not reported

Owner/operator name: AUTO BODY WORLD
Owner/operator address: 901 N 99TH AVE
TOLLESON, AZ 85353

Owner/operator country: US
Owner/operator telephone: Not reported
Legal status: Private
Owner/Operator Type: Operator
Owner/Op start date: 11/01/2002
Owner/Op end date: Not reported

Handler Activities Summary:

U.S. importer of hazardous waste: No
Mixed waste (haz. and radioactive): No
Recycler of hazardous waste: Yes
Transporter of hazardous waste: No
Treater, storer or disposer of HW: No
Underground injection activity: No
On-site burner exemption: No
Furnace exemption: No
Used oil fuel burner: No
Used oil processor: No
User oil refiner: No
Used oil fuel marketer to burner: No
Used oil Specification marketer: No
Used oil transfer facility: No
Used oil transporter: No
Off-site waste receiver: Commercial status unknown

Hazardous Waste Summary:

Waste code: D001
Waste name: IGNITABLE HAZARDOUS WASTES ARE THOSE WASTES WHICH HAVE A FLASHPOINT OF LESS THAN 140 DEGREES FAHRENHEIT AS DETERMINED BY A PENSKEY-MARTENS CLOSED CUP FLASH POINT TESTER. ANOTHER METHOD OF DETERMINING THE FLASH POINT OF A WASTE IS TO REVIEW THE MATERIAL SAFETY DATA SHEET, WHICH CAN BE OBTAINED FROM THE MANUFACTURER OR DISTRIBUTOR OF THE MATERIAL. LACQUER THINNER IS AN EXAMPLE OF A COMMONLY USED SOLVENT WHICH WOULD BE CONSIDERED AS IGNITABLE HAZARDOUS WASTE.

Waste code: D005
Waste name: BARIUM

Waste code: D007
Waste name: CHROMIUM

Waste code: D008
Waste name: LEAD

Waste code: D035
Waste name: METHYL ETHYL KETONE

Waste code: F003
Waste name: THE FOLLOWING SPENT NON-HALOGENATED SOLVENTS: XYLENE, ACETONE, ETHYL ACETATE, ETHYL BENZENE, ETHYL ETHER, METHYL ISOBUTYL KETONE, N-BUTYL

MAP FINDINGS

Map ID
Direction
Distance
Distance (ft.)Site

EDR ID Number

Database(s) EPA ID Number

AUTO BODY WORLD (Continued)

1011488055

ALCOHOL, CYCLOHEXANONE, AND METHANOL; ALL SPENT SOLVENT MIXTURES/BLENDS CONTAINING, BEFORE USE, ONLY THE ABOVE SPENT NON-HALOGENATED SOLVENTS; AND ALL SPENT SOLVENT MIXTURES/BLENDS CONTAINING, BEFORE USE, ONE OR MORE OF THE ABOVE NON-HALOGENATED SOLVENTS, AND, A TOTAL OF TEN PERCENT OR MORE (BY VOLUME) OF ONE OR MORE OF THOSE SOLVENTS LISTED IN F001, F002, F004, AND F005, AND STILL BOTTOMS FROM THE RECOVERY OF THESE SPENT SOLVENTS AND SPENT SOLVENT MIXTURES.

Waste code: F005

Waste name: THE FOLLOWING SPENT NON-HALOGENATED SOLVENTS: TOLUENE, METHYL ETHYL KETONE, CARBON DISULFIDE, ISOBUTANOL, PYRIDINE, BENZENE, 2-ETHOXYETHANOL, AND 2-NITROPROPANE; ALL SPENT SOLVENT MIXTURES/BLENDS CONTAINING, BEFORE USE, A TOTAL OF TEN PERCENT OR MORE (BY VOLUME) OF ONE OR MORE OF THE ABOVE NON-HALOGENATED SOLVENTS OR THOSE SOLVENTS LISTED IN F001, F002, OR F004; AND STILL BOTTOMS FROM THE RECOVERY OF THESE SPENT SOLVENTS AND SPENT SOLVENT MIXTURES.

Violation Status: No violations found

4 900 N 99TH AVE
900 N 99TH AVE
AVENDALE, AZ 37939

ERNS 2007323867
N/A

[Click this hyperlink](#) while viewing on your computer to access additional ERNS detail in the EDR Site Report.

4 CARMAX #7274
1041 N 99TH AVE
TOLLESON, AZ 85353

UST U004120257
N/A

UST:

Facility ID: 0-010215
Owner: CARMAX AUTO SUPERSTORES WEST COAST INC
Tank ID: 1
Date Closed: Not reported
Closure Type: Not reported

5 TOLLESON PLATING CO
9119 W POLK
TOLLESON, AZ 85353

SHWS 1000281516
N/A

SHWS:

EPA ID: AZD000027805
Program: PA/SI
Site Code: Not reported
Facility Id: 288
Discovery Date: 19791201
Source: Not reported
Operable Unit: 0
QWARF Area: Not reported
Lat: Not reported
Long: Not reported

MAP FINDINGS

Map ID
Direction
Distance
Distance (ft.)Site

EDR ID Number

Database(s) EPA ID Number

TOLLESON PLATING CO (Continued)

1000281516

Lat/Long Method: 10
Comments: Not reported

6

**TOLLESON, CITY OF - WWTP
9555 W VAN BUREN ST
TOLLESON, AZ 85353**

**Aquifer S106619063
WWFAC N/A**

Aquifer:

Invoice #: 100339
Place ID: 844
LTF Number: 14886
Permit Type: APP INDIVIDUAL
Azpdes Permit #: AZ0020338
Facility Code: WWTP
Facility Type: WASTEWATER TREATMENT PLANT
Permit Approval Dt: 2003-01-29 11:41:00

Invoice #: 100339
Place ID: 844
LTF Number: 32823
Permit Type: AZPDES PROCESS INDIVIDUAL
Azpdes Permit #: AZ0020338
Facility Code: WWTP
Facility Type: WASTEWATER TREATMENT PLANT
Permit Approval Dt: 2005-08-12 14:22:00

WWFAC:

Place ID: 844
Inventory ID: 100339
Facility Code: WWTP
Facility Type: WASTEWATER TREATMENT PLANT

7

**QUIKTRIP #471
297 N 99TH AVE
TOLLESON, AZ 85353**

**UST U004120243
N/A**

UST:

Facility ID: 0-010199
Owner: QUIKTRIP CORP
Tank ID: 1
Date Closed: Not reported
Closure Type: Not reported

Facility ID: 0-010199
Owner: QUIKTRIP CORP
Tank ID: 2
Date Closed: Not reported
Closure Type: Not reported

Facility ID: 0-010199
Owner: QUIKTRIP CORP
Tank ID: 3
Date Closed: Not reported
Closure Type: Not reported

MAP FINDINGS

Map ID			EDR ID Number
Direction			
Distance			
Distance (ft.)	Site	Database(s)	EPA ID Number

8	TOLLESON UNION HIGH SCHOOL	LUST	U003051904
	9419 W VAN BUREN ST	UST	N/A
	TOLLESON, AZ 85353		

LUST:

Facility ID: 0-005066
Facility Status: Closed

Lust Number: 1436.01
Leak Priority: CLOSED SOIL/GW LVL MEETS TIER1
Notification: 13-Sep-90
Date Closed: 24-Apr-08

Lust Number: 1436.02
Leak Priority: CLOSED SOIL/GW LVL MEETS TIER1
Notification: 15-Mar-95
Date Closed: 24-Apr-08

UST:

Facility ID: 0-005066
Owner: TOLLESON UNION HIGH SCHOOL DISTRICT
Tank ID: 3
Date Closed: 3/13/1995
Closure Type: Perm Removal

Facility ID: 0-005066
Owner: TOLLESON UNION HIGH SCHOOL DISTRICT
Tank ID: 1
Date Closed: 3/14/1995
Closure Type: Perm Removal

Facility ID: 0-005066
Owner: TOLLESON UNION HIGH SCHOOL DISTRICT
Tank ID: 4
Date Closed: 3/14/1995
Closure Type: Perm Removal

Facility ID: 0-005066
Owner: TOLLESON UNION HIGH SCHOOL DISTRICT
Tank ID: 2
Date Closed: 3/14/1995
Closure Type: Perm Removal

9	KROGER CO TOLLESON DAIRY	FINDS	1000685684
	500 S 99TH AVE BLDG 3	MANIFEST	AZD983476953
	TOLLESON, AZ 85353	RCRA-NonGen	

FINDS:

Other Pertinent Environmental Activity Identified at Site

TRIS (Toxics Release Inventory System) contains information from facilities on the amounts of over 300 listed toxic chemicals that these facilities release directly to air, water, land, or that are transported off-site.

RCRAInfo is a national information system that supports the Resource Conservation and Recovery Act (RCRA) program through the tracking of events and activities related to facilities that generate, transport,

MAP FINDINGS

Map ID
Direction
Distance
Distance (ft.)Site

EDR ID Number

Database(s) EPA ID Number

KROGER CO TOLLESON DAIRY (Continued)

1000685684

and treat, store, or dispose of hazardous waste. RCRAInfo allows RCRA program staff to track the notification, permit, compliance, and corrective action activities required under RCRA.

AZ MANIFEST:

Business Type: O
EPA ID: AZD983476953
Mailing Address: PO BOX 465662
Mailing City,St,Zip: CINCINNATI, OH 45246-5662
Contact Name: BOB COX
Contact Phone: (623) 936-2232
Date Generator Signed The Manifest: 06/08/2004
Transporter EPA ID Number: AZD983480948
Date Transporter Signed The Manifest: 06/08/2004
Transporter EPA ID Number: AZD983480948
TSD EPA ID Number: TXD097673149
Date Tsd Signed The Manifest: 06/09/2004
DOT ID Number: NA3082
Quantity: 165.00
Volume: G
Waste Code 1: F001
Waste Code 2: Not reported
Waste Code 3: Not reported
Waste Code 4: Not reported
Waste Code 5: Not reported
Waste Code 6: Not reported
Waste Code 7: Not reported
Waste Code 8: Not reported
Waste Code 9: Not reported

Business Type: O
EPA ID: AZD983476953
Mailing Address: PO BOX 465662
Mailing City,St,Zip: CINCINNATI, OH 45246-5662
Contact Name: BOB COX
Contact Phone: (623) 936-2232
Date Generator Signed The Manifest: 02/24/2004
Transporter EPA ID Number: CAD063547996
Date Transporter Signed The Manifest: 03/01/2004
Transporter EPA ID Number: CAD063547996
TSD EPA ID Number: NVD980895338
Date Tsd Signed The Manifest: 03/18/2004
DOT ID Number: UN2809
Quantity: 20.00
Volume: P
Waste Code 1: D009
Waste Code 2: Not reported
Waste Code 3: Not reported
Waste Code 4: Not reported
Waste Code 5: Not reported
Waste Code 6: Not reported
Waste Code 7: Not reported
Waste Code 8: Not reported
Waste Code 9: Not reported

Business Type: O

MAP FINDINGS

Map ID
Direction
Distance
Distance (ft.)Site

EDR ID Number

Database(s) EPA ID Number

KROGER CO TOLLESON DAIRY (Continued)

1000685684

EPA ID: AZD983476953
Mailing Address: PO BOX 465662
Mailing City,St,Zip: CINCINNATI, OH 45246-5662
Contact Name: BOB COX
Contact Phone: (623) 936-2232
Date Generator Signed The Manifest: 02/15/2005
Transporter EPA ID Number: AZD983480948
Date Transporter Signed The Manifest: 02/15/2005
Transporter EPA ID Number: AZD983480948
TSD EPA ID Number: Not reported
Date Tsd Signed The Manifest: / /
DOT ID Number: NA3082
Quantity: 55.00
Volume: G
Waste Code 1: F001
Waste Code 2: Not reported
Waste Code 3: Not reported
Waste Code 4: Not reported
Waste Code 5: Not reported
Waste Code 6: Not reported
Waste Code 7: Not reported
Waste Code 8: Not reported
Waste Code 9: Not reported

RCRA-NonGen:

Date form received by agency: 01/07/2004
Facility name: KROGER CO TOLLESON DAIRY
Facility address: 500 S 99TH AVE BLDG 3
TOLLESON, AZ 853539798
EPA ID: AZD983476953
Mailing address: PO BOX 465662
CINCINNATI, OH 452465622
Contact: BOB COX
Contact address: 500 S 99TH AVE BLDG 3
TOLLESON, AZ 853539798
Contact country: US
Contact telephone: (623) 936-2271
Contact email: Not reported
EPA Region: 09
Classification: Non-Generator
Description: Handler: Non-Generators do not presently generate hazardous waste

Owner/Operator Summary:

Owner/operator name: KROGER CO
Owner/operator address: PO BOX 465662
CINCINNATI, OH 45246
Owner/operator country: Not reported
Owner/operator telephone: (513) 782-3342
Legal status: Private
Owner/Operator Type: Owner
Owner/Op start date: Not reported
Owner/Op end date: Not reported
Owner/operator name: KROGER CO
Owner/operator address: PO BOX 465662
CINCINNATI, OH 45246

MAP FINDINGS

Map ID
Direction
Distance
Distance (ft.)Site

EDR ID Number

Database(s) EPA ID Number

KROGER CO TOLLESON DAIRY (Continued)

1000685684

Owner/operator country: Not reported
Owner/operator telephone: (513) 782-3342
Legal status: Private
Owner/Operator Type: Owner
Owner/Op start date: 01/01/0001
Owner/Op end date: Not reported

Handler Activities Summary:

U.S. importer of hazardous waste: Unknown
Mixed waste (haz. and radioactive): Unknown
Recycler of hazardous waste: No
Transporter of hazardous waste: No
Treater, storer or disposer of HW: No
Underground injection activity: No
On-site burner exemption: Unknown
Furnace exemption: Unknown
Used oil fuel burner: No
Used oil processor: No
User oil refiner: No
Used oil fuel marketer to burner: No
Used oil Specification marketer: No
Used oil transfer facility: No
Used oil transporter: No
Off-site waste receiver: Commercial status unknown

Historical Generators:

Date form received by agency: 03/21/1994
Facility name: KROGER CO TOLLESON DAIRY
Site name: SMITHS FOOD & DRUG
Classification: Large Quantity Generator

Date form received by agency: 04/07/1992
Facility name: KROGER CO TOLLESON DAIRY
Classification: Not a generator, verified

Violation Status: No violations found

9

TOLLESON WATER TREATMENT PLANT AT KROGER 500 S 99TH AVE TANK AREA TOLLESON, AZ 85353

FINDS 1006804400
MANIFEST AZE021007001
RCRA-NonGen

FINDS:

Other Pertinent Environmental Activity Identified at Site

RCRAInfo is a national information system that supports the Resource Conservation and Recovery Act (RCRA) program through the tracking of events and activities related to facilities that generate, transport, and treat, store, or dispose of hazardous waste. RCRAInfo allows RCRA program staff to track the notification, permit, compliance, and corrective action activities required under RCRA.

AZ MANIFEST:

Business Type: O
EPA ID: AZE021007001
Mailing Address: 9501 W PIMA RD
Mailing City, St, Zip: TOLLESON, AZ 85353-

MAP FINDINGS

Map ID
Direction
Distance
Distance (ft.)Site

EDR ID Number

Database(s) EPA ID Number

TOLLESON WATER TREATMENT PLANT AT KROGER (Continued)

1006804400

Contact Name: BRYCE BRAGELMAN
Contact Phone: (623) 936-7141
Date Generator Signed The Manifest: 08/15/2005
Transporter EPA ID Number: TXR000050930
Date Transporter Signed The Manifest: 08/22/2005
Transporter EPA ID Number: TXR000050930
TSD EPA ID Number: Not reported
Date Tsd Signed The Manifest: 08/24/2005
DOT ID Number: UN1993
Quantity: 450.00
Volume: P
Waste Code 1: D001
Waste Code 2: Not reported
Waste Code 3: Not reported
Waste Code 4: Not reported
Waste Code 5: Not reported
Waste Code 6: Not reported
Waste Code 7: Not reported
Waste Code 8: Not reported
Waste Code 9: Not reported

RCRA-NonGen:

Date form received by agency: 11/08/2002
Facility name: TOLLESON WATER TREATMENT PLANT AT KROGER
Facility address: 500 S 99TH AVE TANK AREA
TOLLESON, AZ 85353
EPA ID: AZE021007001
Contact: Not reported
Contact address: Not reported
Not reported
Contact country: Not reported
Contact telephone: Not reported
Contact email: Not reported
EPA Region: 09
Classification: Non-Generator
Description: Handler: Non-Generators do not presently generate hazardous waste

Handler Activities Summary:

U.S. importer of hazardous waste: Unknown
Mixed waste (haz. and radioactive): Unknown
Recycler of hazardous waste: No
Transporter of hazardous waste: No
Treater, storer or disposer of HW: No
Underground injection activity: No
On-site burner exemption: Unknown
Furnace exemption: Unknown
Used oil fuel burner: No
Used oil processor: No
User oil refiner: No
Used oil fuel marketer to burner: No
Used oil Specification marketer: No
Used oil transfer facility: No
Used oil transporter: No
Off-site waste receiver: Commercial status unknown

Violation Status: No violations found

MAP FINDINGS

Map ID			EDR ID Number
Direction			
Distance			
Distance (ft.)	Site	Database(s)	EPA ID Number

9	RUAN LEASING	FINDS	1004675068
	500 S 99TH AVE	RCRA-LQG	AZR000038810
	TOLLESON, AZ 85353		

FINDS:

Other Pertinent Environmental Activity Identified at Site

RCRAInfo is a national information system that supports the Resource Conservation and Recovery Act (RCRA) program through the tracking of events and activities related to facilities that generate, transport, and treat, store, or dispose of hazardous waste. RCRAInfo allows RCRA program staff to track the notification, permit, compliance, and corrective action activities required under RCRA.

RCRA-LQG:

Date form received by agency: 07/01/2008
Facility name: RUAN LEASING
Facility address: 500 S 99TH AVE
TOLLESON, AZ 85353-9700
EPA ID: AZR000038810
Contact: CASEY TARPLEY
Contact address: NO ADDRESS ON RECORD
Not reported
Contact country: Not reported
Contact telephone: (623) 936-2337
Contact email: Not reported
EPA Region: 09
Classification: Large Quantity Generator
Description: Handler: generates 1,000 kg or more of hazardous waste during any calendar month; or generates more than 1 kg of acutely hazardous waste during any calendar month; or generates more than 100 kg of any residue or contaminated soil, waste or other debris resulting from the cleanup of a spill, into or on any land or water, of acutely hazardous waste during any calendar month; or generates 1 kg or less of acutely hazardous waste during any calendar month, and accumulates more than 1 kg of acutely hazardous waste at any time; or generates 100 kg or less of any residue or contaminated soil, waste or other debris resulting from the cleanup of a spill, into or on any land or water, of acutely hazardous waste during any calendar month, and accumulates more than 100 kg of that material at any time

Owner/Operator Summary:

Owner/operator name: CORPORATION
Owner/operator address: 500 S 99TH AVE BLDG 5
TOLLESON, AZ 85353
Owner/operator country: Not reported
Owner/operator telephone: (602) 936-2198
Legal status: Private
Owner/Operator Type: Owner
Owner/Op start date: Not reported
Owner/Op end date: Not reported

Handler Activities Summary:

U.S. importer of hazardous waste: Unknown
Mixed waste (haz. and radioactive): Unknown
Recycler of hazardous waste: Unknown
Transporter of hazardous waste: Unknown

MAP FINDINGS

Map ID
Direction
Distance
Distance (ft.)Site

EDR ID Number

Database(s) EPA ID Number

RUAN LEASING (Continued)

1004675068

Treater, storer or disposer of HW: Unknown
Underground injection activity: Unknown
On-site burner exemption: Unknown
Furnace exemption: Unknown
Used oil fuel burner: Unknown
Used oil processor: Unknown
User oil refiner: Unknown
Used oil fuel marketer to burner: Unknown
Used oil Specification marketer: Unknown
Used oil transfer facility: Unknown
Used oil transporter: Unknown
Off-site waste receiver: Commercial status unknown

Historical Generators:

Date form received by agency: 08/28/2000
Facility name: RUAN LEASING
Classification: Small Quantity Generator

Hazardous Waste Summary:

Waste code: D039
Waste name: TETRACHLOROETHYLENE

Violation Status: No violations found

9

SMITH'S FOOD & DRUG CENTERS
500 S 99TH AVE
TOLLESON, AZ 85353

UST U001156874
N/A

UST:

Facility ID: 0-007345
Owner: SMITH FOOD & DRUG CENTERS INC
Tank ID: 1
Date Closed: Not reported
Closure Type: Not reported

Facility ID: 0-007345
Owner: SMITH FOOD & DRUG CENTERS INC
Tank ID: 2
Date Closed: Not reported
Closure Type: Not reported

Facility ID: 0-007345
Owner: SMITH FOOD & DRUG CENTERS INC
Tank ID: 3
Date Closed: Not reported
Closure Type: Not reported

Facility ID: 0-007345
Owner: SMITH FOOD & DRUG CENTERS INC
Tank ID: 5
Date Closed: Not reported
Closure Type: Not reported

Facility ID: 0-007345
Owner: SMITH FOOD & DRUG CENTERS INC
Tank ID: 4
Date Closed: Not reported
Closure Type: Not reported

MAP FINDINGS

Map ID
Direction
Distance
Distance (ft.)Site
Database(s)
EDR ID Number
EPA ID Number

9 500 S 99TH AVE
500 S 99TH AVE
TOLLESON, AZ 85353 ERNS 96487665
N/A

[Click this hyperlink](#) while viewing on your computer to access additional ERNS detail in the EDR Site Report.

9 BORDEN FOODS COMPANY
495 S. 99TH AVE.
TOLLESON, AZ 85353 FINDS 1004437943
RCRA-NonGen AZ0000123257

FINDS:

Other Pertinent Environmental Activity Identified at Site

TRIS (Toxics Release Inventory System) contains information from facilities on the amounts of over 300 listed toxic chemicals that these facilities release directly to air, water, land, or that are transported off-site.

RCRAInfo is a national information system that supports the Resource Conservation and Recovery Act (RCRA) program through the tracking of events and activities related to facilities that generate, transport, and treat, store, or dispose of hazardous waste. RCRAInfo allows RCRA program staff to track the notification, permit, compliance, and corrective action activities required under RCRA.

RCRA-NonGen:

Date form received by agency: 04/24/1998
Facility name: BORDEN FOODS CO
Facility address: 495 S 99TH AVE
TOLLESON, AZ 85353
EPA ID: AZ0000123257
Contact: DONALD ZIEGLER
Contact address: 495 S 99TH AVE
TOLLESON, AZ 85353
Contact country: US
Contact telephone: (602) 936-9000
Contact email: Not reported
EPA Region: 09
Classification: Non-Generator
Description: Handler: Non-Generators do not presently generate hazardous waste

Owner/Operator Summary:

Owner/operator name: BORDEN INC
Owner/operator address: 180 E BROAD ST
TOLLESON, AZ 85353
Owner/operator country: Not reported
Owner/operator telephone: (602) 936-9000
Legal status: Private
Owner/Operator Type: Owner
Owner/Op start date: Not reported
Owner/Op end date: Not reported

Handler Activities Summary:

U.S. importer of hazardous waste: Unknown

MAP FINDINGS

Map ID
Direction
Distance
Distance (ft.)Site

EDR ID Number

Database(s) EPA ID Number

BORDEN FOODS COMPANY (Continued)

1004437943

Mixed waste (haz. and radioactive): Unknown
Recycler of hazardous waste: No
Transporter of hazardous waste: No
Treater, storer or disposer of HW: No
Underground injection activity: No
On-site burner exemption: Unknown
Furnace exemption: Unknown
Used oil fuel burner: No
Used oil processor: No
User oil refiner: No
Used oil fuel marketer to burner: No
Used oil Specification marketer: No
Used oil transfer facility: No
Used oil transporter: No
Off-site waste receiver: Commercial status unknown

Historical Generators:

Date form received by agency: 03/09/1994
Facility name: BORDEN FOODS CO
Classification: Small Quantity Generator

Hazardous Waste Summary:

Waste code: D001
Waste name: IGNITABLE HAZARDOUS WASTES ARE THOSE WASTES WHICH HAVE A FLASHPOINT OF LESS THAN 140 DEGREES FAHRENHEIT AS DETERMINED BY A PENSKEY-MARTENS CLOSED CUP FLASH POINT TESTER. ANOTHER METHOD OF DETERMINING THE FLASH POINT OF A WASTE IS TO REVIEW THE MATERIAL SAFETY DATA SHEET, WHICH CAN BE OBTAINED FROM THE MANUFACTURER OR DISTRIBUTOR OF THE MATERIAL. LACQUER THINNER IS AN EXAMPLE OF A COMMONLY USED SOLVENT WHICH WOULD BE CONSIDERED AS IGNITABLE HAZARDOUS WASTE.

Waste code: F001
Waste name: THE FOLLOWING SPENT HALOGENATED SOLVENTS USED IN DEGREASING: TETRACHLOROETHYLENE, TRICHLOROETHYLENE, METHYLENE CHLORIDE, 1,1,1-TRICHLOROETHANE, CARBON TETRACHLORIDE, AND CHLORINATED FLUOROCARBONS; ALL SPENT SOLVENT MIXTURES/BLENDS USED IN DEGREASING CONTAINING, BEFORE USE, A TOTAL OF TEN PERCENT OR MORE (BY VOLUME) OF ONE OR MORE OF THE ABOVE HALOGENATED SOLVENTS OR THOSE SOLVENTS LISTED IN F002, F004, AND F005, AND STILL BOTTOMS FROM THE RECOVERY OF THESE SPENT SOLVENTS AND SPENT SOLVENT MIXTURES.

Waste code: F003
Waste name: THE FOLLOWING SPENT NON-HALOGENATED SOLVENTS: XYLENE, ACETONE, ETHYL ACETATE, ETHYL BENZENE, ETHYL ETHER, METHYL ISOBUTYL KETONE, N-BUTYL ALCOHOL, CYCLOHEXANONE, AND METHANOL; ALL SPENT SOLVENT MIXTURES/BLENDS CONTAINING, BEFORE USE, ONLY THE ABOVE SPENT NON-HALOGENATED SOLVENTS; AND ALL SPENT SOLVENT MIXTURES/BLENDS CONTAINING, BEFORE USE, ONE OR MORE OF THE ABOVE NON-HALOGENATED SOLVENTS, AND, A TOTAL OF TEN PERCENT OR MORE (BY VOLUME) OF ONE OR MORE OF THOSE SOLVENTS LISTED IN F001, F002, F004, AND F005, AND STILL BOTTOMS FROM THE RECOVERY OF THESE SPENT SOLVENTS AND SPENT SOLVENT MIXTURES.

Violation Status: No violations found

MAP FINDINGS

Map ID
Direction
Distance
Distance (ft.)Site
Database(s)
EPA ID Number
EDR ID Number

9 BAY STATE MILLING CO
421 S 99TH AVE
TOLLESON, AZ 85353 TRIS 1010561021
85353BYSTT42

9 BAY STATE MILLING
421 S 99TH AVE
TOLLESON, AZ 85353 RCRA-NonGen 1004674268
AZD983479973

RCRA-NonGen:

Date form received by agency: 02/07/2008
Facility name: BAY STATE MILLING
Facility address: 421 S 99TH AVE
TOLLESON, AZ 85353-9701
EPA ID: AZD983479973
Contact: RANDAL J FRANK
Contact address: NO ADDRESS ON RECORD
Not reported
Contact country: Not reported
Contact telephone: (623) 936-8400
Contact email: Not reported
EPA Region: 09
Classification: Non-Generator
Description: Handler: Non-Generators do not presently generate hazardous waste

Handler Activities Summary:

U.S. importer of hazardous waste: Unknown
Mixed waste (haz. and radioactive): Unknown
Recycler of hazardous waste: Unknown
Transporter of hazardous waste: Unknown
Treater, storer or disposer of HW: Unknown
Underground injection activity: Unknown
On-site burner exemption: Unknown
Furnace exemption: Unknown
Used oil fuel burner: Unknown
Used oil processor: Unknown
User oil refiner: Unknown
Used oil fuel marketer to burner: Unknown
Used oil Specification marketer: Unknown
Used oil transfer facility: Unknown
Used oil transporter: Unknown
Off-site waste receiver: Commercial status unknown

Historical Generators:

Date form received by agency: 01/25/2006
Facility name: BAY STATE MILLING
Classification: Conditionally Exempt Small Quantity Generator
Date form received by agency: 05/04/1993
Facility name: BAY STATE MILLING
Classification: Conditionally Exempt Small Quantity Generator
Violation Status: No violations found

MAP FINDINGS

Map ID			EDR ID Number
Direction			
Distance			
Distance (ft.)	Site	Database(s)	EPA ID Number

9	BAY STATE MILLING CO 421 SO. 99TH AVE TOLLESON, AZ 85353	FINDS	1009404387 110024887354
----------	---	--------------	--

FINDS:

Other Pertinent Environmental Activity Identified at Site

TRIS (Toxics Release Inventory System) contains information from facilities on the amounts of over 300 listed toxic chemicals that these facilities release directly to air, water, land, or that are transported off-site.

RCRAInfo is a national information system that supports the Resource Conservation and Recovery Act (RCRA) program through the tracking of events and activities related to facilities that generate, transport, and treat, store, or dispose of hazardous waste. RCRAInfo allows RCRA program staff to track the notification, permit, compliance, and corrective action activities required under RCRA.

9	400 SOUTH 99TH AVENUE 400 SOUTH 99TH AVENUE TOLLESON, AZ	ERNS	2005602468 N/A
----------	---	-------------	---------------------------------

[Click this hyperlink](#) while viewing on your computer to access additional ERNS detail in the EDR Site Report.

9	ALBERTSONS LLC 400 SOUTH 99TH AVENUE TOLLESON, AZ 85353	RCRA-SQG FINDS MANIFEST	1000856911 AZD983485129
----------	--	--	--

RCRA-SQG:

Date form received by agency: 03/03/2008

Facility name: ALBERTSONS DISTRIBUTION CENTER #8220

Facility address: 400 S 99TH AVE
TOLLESON, AZ 85353-9704

EPA ID: AZD983485129

Mailing address: PO BOX 20
BOISE, ID 83726-0020

Contact: ERICA FRANSEN

Contact address: NO ADDRESS ON RECORD
Not reported

Contact country: Not reported

Contact telephone: (208) 375-4793

Contact email: Not reported

EPA Region: 09

Classification: Small Small Quantity Generator

Description: Handler: generates more than 100 and less than 1000 kg of hazardous waste during any calendar month and accumulates less than 6000 kg of hazardous waste at any time; or generates 100 kg or less of hazardous waste during any calendar month, and accumulates more than 1000 kg of hazardous waste at any time

Handler Activities Summary:

U.S. importer of hazardous waste: Unknown

MAP FINDINGS

Map ID
Direction
Distance
Distance (ft.)Site

EDR ID Number

Database(s) EPA ID Number

ALBERTSONS LLC (Continued)

1000856911

Mixed waste (haz. and radioactive): Unknown
Recycler of hazardous waste: Unknown
Transporter of hazardous waste: Unknown
Treater, storer or disposer of HW: Unknown
Underground injection activity: Unknown
On-site burner exemption: Unknown
Furnace exemption: Unknown
Used oil fuel burner: Unknown
Used oil processor: Unknown
User oil refiner: Unknown
Used oil fuel marketer to burner: Unknown
Used oil Specification marketer: Unknown
Used oil transfer facility: Unknown
Used oil transporter: Unknown
Off-site waste receiver: Commercial status unknown

Historical Generators:

Date form received by agency: 01/18/2007
Facility name: ALBERTSONS DISTRIBUTION CENTER #8220
Site name: ALBERTSONS LLC
Classification: Small Quantity Generator

Date form received by agency: 06/22/2006
Facility name: ALBERTSONS DISTRIBUTION CENTER #8220
Site name: ALBERTSONS LLC
Classification: Unverified

Date form received by agency: 03/05/2003
Facility name: ALBERTSONS DISTRIBUTION CENTER #8220
Site name: ALBERTSONS DISTRIBUTION CENTER8220
Classification: Unverified

Date form received by agency: 08/26/1997
Facility name: ALBERTSONS DISTRIBUTION CENTER #8220
Site name: ALBERTSONS DISTRIBUTION CENTER
Classification: Conditionally Exempt Small Quantity Generator

Violation Status: No violations found

FINDS:

Other Pertinent Environmental Activity Identified at Site

RCRAInfo is a national information system that supports the Resource Conservation and Recovery Act (RCRA) program through the tracking of events and activities related to facilities that generate, transport, and treat, store, or dispose of hazardous waste. RCRAInfo allows RCRA program staff to track the notification, permit, compliance, and corrective action activities required under RCRA.

AZ MANIFEST:

Business Type: O
EPA ID: AZD983485129
Mailing Address: PO BOX 20 DEPT 72405
Mailing City, St, Zip: BOISE, ID 83726-
Contact Name: ERICA FRANSEN
Contact Phone: (208) 395-4793

MAP FINDINGS

Map ID
Direction
Distance
Distance (ft.)Site

EDR ID Number

Database(s) EPA ID Number

ALBERTSONS LLC (Continued)

1000856911

Date Generator Signed The Manifest:	02/02/2004
Transporter EPA ID Number:	TXR000050930
Date Transporter Signed The Manifest:	02/02/2004
Transporter EPA ID Number:	TXR000050930
TSD EPA ID Number:	AZD981969504
Date Tsd Signed The Manifest:	02/02/2004
DOT ID Number:	NA1993
Quantity:	31.00
Volume:	G
Waste Code 1:	D039
Waste Code 2:	D040
Waste Code 3:	Not reported
Waste Code 4:	Not reported
Waste Code 5:	Not reported
Waste Code 6:	Not reported
Waste Code 7:	Not reported
Waste Code 8:	Not reported
Waste Code 9:	Not reported
Business Type:	O
EPA ID:	AZD983485129
Mailing Address:	PO BOX 20 DEPT 72405
Mailing City,St,Zip:	BOISE, ID 83726-
Contact Name:	ERICA FRANSEN
Contact Phone:	(208) 395-4793
Date Generator Signed The Manifest:	02/24/2004
Transporter EPA ID Number:	TXR000050930
Date Transporter Signed The Manifest:	02/24/2004
Transporter EPA ID Number:	TXR000050930
TSD EPA ID Number:	AZD981969504
Date Tsd Signed The Manifest:	02/24/2004
DOT ID Number:	NA1993
Quantity:	13.00
Volume:	G
Waste Code 1:	D039
Waste Code 2:	D040
Waste Code 3:	Not reported
Waste Code 4:	Not reported
Waste Code 5:	Not reported
Waste Code 6:	Not reported
Waste Code 7:	Not reported
Waste Code 8:	Not reported
Waste Code 9:	Not reported
Business Type:	O
EPA ID:	AZD983485129
Mailing Address:	PO BOX 20 DEPT 72405
Mailing City,St,Zip:	BOISE, ID 83726-
Contact Name:	ERICA FRANSEN
Contact Phone:	(208) 395-4793
Date Generator Signed The Manifest:	04/26/2004
Transporter EPA ID Number:	TXR000050930
Date Transporter Signed The Manifest:	04/26/2004
Transporter EPA ID Number:	TXR000050930
TSD EPA ID Number:	AZD981969504
Date Tsd Signed The Manifest:	04/26/2004
DOT ID Number:	NA1993

MAP FINDINGS

Map ID
Direction
Distance
Distance (ft.)Site

EDR ID Number

Database(s) EPA ID Number

ALBERTSONS LLC (Continued)

1000856911

Quantity:	29.00
Volume:	G
Waste Code 1:	D039
Waste Code 2:	D040
Waste Code 3:	Not reported
Waste Code 4:	Not reported
Waste Code 5:	Not reported
Waste Code 6:	Not reported
Waste Code 7:	Not reported
Waste Code 8:	Not reported
Waste Code 9:	Not reported
Business Type:	O
EPA ID:	AZD983485129
Mailing Address:	PO BOX 20 DEPT 72405
Mailing City,St,Zip:	BOISE, ID 83726-
Contact Name:	ERICA FRANSEN
Contact Phone:	(208) 395-4793
Date Generator Signed The Manifest:	05/21/2004
Transporter EPA ID Number:	TXR000050930
Date Transporter Signed The Manifest:	05/21/2004
Transporter EPA ID Number:	TXR000050930
TSD EPA ID Number:	AZD981969504
Date Tsd Signed The Manifest:	05/21/2004
DOT ID Number:	NA1993
Quantity:	15.00
Volume:	G
Waste Code 1:	D039
Waste Code 2:	Not reported
Waste Code 3:	Not reported
Waste Code 4:	Not reported
Waste Code 5:	Not reported
Waste Code 6:	Not reported
Waste Code 7:	Not reported
Waste Code 8:	Not reported
Waste Code 9:	Not reported
Business Type:	O
EPA ID:	AZD983485129
Mailing Address:	PO BOX 20 DEPT 72405
Mailing City,St,Zip:	BOISE, ID 83726-
Contact Name:	ERICA FRANSEN
Contact Phone:	(208) 395-4793
Date Generator Signed The Manifest:	07/30/2004
Transporter EPA ID Number:	TXR000050930
Date Transporter Signed The Manifest:	07/30/2004
Transporter EPA ID Number:	TXR000050930
TSD EPA ID Number:	AZD981969504
Date Tsd Signed The Manifest:	07/30/2004
DOT ID Number:	NA1993
Quantity:	29.00
Volume:	G
Waste Code 1:	D039
Waste Code 2:	D040
Waste Code 3:	Not reported
Waste Code 4:	Not reported
Waste Code 5:	Not reported

MAP FINDINGS

Map ID
Direction
Distance
Distance (ft.)Site

Database(s)
EPA ID Number

EDR ID Number

ALBERTSONS LLC (Continued)
1000856911

Waste Code 6:	Not reported
Waste Code 7:	Not reported
Waste Code 8:	Not reported
Waste Code 9:	Not reported

9
**400 SOUTH 99TH AVENUE
400 SOUTH 99TH AVENUE
TOLLESON, AZ**
**ERNS 2005605419
N/A**

[Click this hyperlink](#) while viewing on your computer to access additional ERNS detail in the EDR Site Report.

9
**UNOCAL
9801 W HARRISON ST
TOLLESON, AZ 85353**
**LUST U001628643
UST N/A**
LUST:

Facility ID:	0-007856
Facility Status:	Closed

Lust Number:	2452.01
Leak Priority:	CLOSED SOIL/GW LVL MEETS TIER1
Notification:	17-Aug-92
Date Closed:	18-Oct-02

UST:

Facility ID:	0-007856
Owner:	PUREGRO COMPANY/UNOCAL CORP.
Tank ID:	1
Date Closed:	5/1/1989
Closure Type:	Perm Removal

9
**PURE GRO CO- TOLLESON
99TH AVE / HARRISON
TOLLESON, AZ 85353**
**SHWS S103392044
N/A**
SHWS:

EPA ID:	AZD000389445
Program:	PA/SI
Site Code:	Not reported
Facility Id:	255
Discovery Date:	19791201
Source:	Not reported
Operable Unit:	0
QWARF Area:	Not reported
Lat:	Not reported
Long:	Not reported
Lat/Long Method:	10
Comments:	Not reported

MAP FINDINGS

Map ID
Direction
Distance
Distance (ft.)Site

EDR ID Number

Database(s) EPA ID Number

9 **PUREGRO CO**
99TH AVE & HARRISON ST
TOLLESON, AZ 85353

FINDS **1000202626**
CERC-NFRAP **AZD000389445**
RCRA-NonGen

FINDS:

Other Pertinent Environmental Activity Identified at Site

RCRAInfo is a national information system that supports the Resource Conservation and Recovery Act (RCRA) program through the tracking of events and activities related to facilities that generate, transport, and treat, store, or dispose of hazardous waste. RCRAInfo allows RCRA program staff to track the notification, permit, compliance, and corrective action activities required under RCRA.

CERC-NFRAP:

Site ID: 0900474
Federal Facility: Not a Federal Facility
NPL Status: Not on the NPL
Non NPL Status: NFRAP

CERCLIS-NFRAP Site Contact Name(s):

Contact Name: Matt Mitguard
Contact Tel: (415) 972-3096
Contact Title: Site Assessment Manager (SAM)

Contact Name: Dawn Richmond
Contact Tel: (415) 972-3097
Contact Title: Site Assessment Manager (SAM)

Contact Name: Nuria Muniz
Contact Tel: (415) 972-3811
Contact Title: Site Assessment Manager (SAM)

CERCLIS-NFRAP Site Alias Name(s):

Alias Name: PURE GRO CO
Alias Address: 99TH AVE & S PAC TRACKS
TOLLESON, AZ 85353

Site Description: Not reported

CERCLIS-NFRAP Assessment History:

Action: DISCOVERY
Date Started: Not reported
Date Completed: 12/01/1979
Priority Level: Not reported

Action: PRELIMINARY ASSESSMENT
Date Started: Not reported
Date Completed: 06/01/1983
Priority Level: Low

Action: SITE INSPECTION
Date Started: Not reported
Date Completed: 06/01/1983
Priority Level: High

Action: SITE INSPECTION
Date Started: Not reported

MAP FINDINGS

Map ID
Direction
Distance
Distance (ft.)Site

EDR ID Number

Database(s) EPA ID Number

PUREGRO CO (Continued)

1000202626

Date Completed: 09/27/1990
Priority Level: NFRAP (No Futher Remedial Action Planned)

Action: ARCHIVE SITE
Date Started: Not reported
Date Completed: 09/27/1990
Priority Level: Not reported

RCRA-NonGen:

Date form received by agency: 08/18/1980
Facility name: PUREGRO CO
Facility address: 99TH AVE & HARRISON ST
TOLLESON, AZ 85353
EPA ID: AZD000389445
Contact: ENVIRONMENTAL MANAGER
Contact address: 99TH AVE & HARRISON ST
TOLLESON, AZ 85353
Contact country: US
Contact telephone: (602) 272-9358
Contact email: Not reported
EPA Region: 09
Land type: Facility is not located on Indian land. Additional information is not known.
Classification: Non-Generator
Description: Handler: Non-Generators do not presently generate hazardous waste

Owner/Operator Summary:

Owner/operator name: PUREGRO COMPANY
Owner/operator address: NOT REQUIRED
NOT REQUIRED, ME 99999
Owner/operator country: Not reported
Owner/operator telephone: (415) 555-1212
Legal status: Private
Owner/Operator Type: Owner
Owner/Op start date: Not reported
Owner/Op end date: Not reported

Owner/operator name: NOT REQUIRED
Owner/operator address: NOT REQUIRED
NOT REQUIRED, ME 99999
Owner/operator country: Not reported
Owner/operator telephone: (415) 555-1212
Legal status: Private
Owner/Operator Type: Operator
Owner/Op start date: Not reported
Owner/Op end date: Not reported

Handler Activities Summary:

U.S. importer of hazardous waste: Unknown
Mixed waste (haz. and radioactive): Unknown
Recycler of hazardous waste: No
Transporter of hazardous waste: No
Treater, storer or disposer of HW: No
Underground injection activity: No
On-site burner exemption: Unknown
Furnace exemption: Unknown
Used oil fuel burner: No

MAP FINDINGS

Map ID
Direction
Distance
Distance (ft.)Site

EDR ID Number

Database(s) EPA ID Number

PUREGRO CO (Continued)

1000202626

Used oil processor: No
User oil refiner: No
Used oil fuel marketer to burner: No
Used oil Specification marketer: No
Used oil transfer facility: No
Used oil transporter: No
Off-site waste receiver: Commercial status unknown

Facility Has Received Notices of Violations:

Regulation violated: F - 262.10-12.A
Area of violation: Generators - General
Date violation determined: 03/18/1986
Date achieved compliance: Not reported
Violation lead agency: State
Enforcement action: Not reported
Enforcement action date: 03/14/2000
Enf. disposition status: Not reported
Enf. disp. status date: Not reported
Enforcement lead agency: State
Proposed penalty amount: Not reported
Final penalty amount: Not reported
Paid penalty amount: Not reported

Regulation violated: F - 262.10-12.A
Area of violation: Generators - General
Date violation determined: 03/18/1986
Date achieved compliance: Not reported
Violation lead agency: State
Enforcement action: WRITTEN INFORMAL
Enforcement action date: 10/25/1990
Enf. disposition status: Not reported
Enf. disp. status date: Not reported
Enforcement lead agency: State
Proposed penalty amount: Not reported
Final penalty amount: Not reported
Paid penalty amount: Not reported

Regulation violated: F - 262.10-12.A
Area of violation: Generators - General
Date violation determined: 03/18/1986
Date achieved compliance: Not reported
Violation lead agency: State
Enforcement action: WRITTEN INFORMAL
Enforcement action date: 03/18/1986
Enf. disposition status: Not reported
Enf. disp. status date: Not reported
Enforcement lead agency: State
Proposed penalty amount: Not reported
Final penalty amount: Not reported
Paid penalty amount: Not reported

Regulation violated: F - 262.10-12.A
Area of violation: Generators - General
Date violation determined: 03/18/1986
Date achieved compliance: Not reported
Violation lead agency: State
Enforcement action: Not reported

MAP FINDINGS

Map ID
Direction
Distance
Distance (ft.)Site

EDR ID Number

Database(s) EPA ID Number

PUREGRO CO (Continued)

1000202626

Enforcement action date: 04/17/2006
Enf. disposition status: Not reported
Enf. disp. status date: Not reported
Enforcement lead agency: State
Proposed penalty amount: Not reported
Final penalty amount: Not reported
Paid penalty amount: Not reported

Regulation violated: F - 262.10-12.A
Area of violation: Generators - General
Date violation determined: 03/18/1986
Date achieved compliance: Not reported
Violation lead agency: State
Enforcement action: FINAL 3008(A) COMPLIANCE ORDER
Enforcement action date: 11/28/1994
Enf. disposition status: Not reported
Enf. disp. status date: Not reported
Enforcement lead agency: State
Proposed penalty amount: Not reported
Final penalty amount: Not reported
Paid penalty amount: Not reported

Regulation violated: F - 262.10-12.A
Area of violation: Generators - General
Date violation determined: 03/18/1986
Date achieved compliance: Not reported
Violation lead agency: State
Enforcement action: Not reported
Enforcement action date: 07/13/2007
Enf. disposition status: Not reported
Enf. disp. status date: Not reported
Enforcement lead agency: State
Proposed penalty amount: Not reported
Final penalty amount: Not reported
Paid penalty amount: Not reported

Regulation violated: F - 262.10-12.A
Area of violation: Generators - General
Date violation determined: 03/18/1986
Date achieved compliance: Not reported
Violation lead agency: State
Enforcement action: WRITTEN INFORMAL
Enforcement action date: 07/26/1991
Enf. disposition status: Not reported
Enf. disp. status date: Not reported
Enforcement lead agency: State
Proposed penalty amount: Not reported
Final penalty amount: Not reported
Paid penalty amount: Not reported

Regulation violated: F - 262.10-12.A
Area of violation: Generators - General
Date violation determined: 03/18/1986
Date achieved compliance: Not reported
Violation lead agency: State
Enforcement action: Not reported
Enforcement action date: 12/30/1997

MAP FINDINGS

Map ID
Direction
Distance
Distance (ft.)Site

EDR ID Number

Database(s) EPA ID Number

PUREGRO CO (Continued)

1000202626

Enf. disposition status: Not reported
Enf. disp. status date: Not reported
Enforcement lead agency: State
Proposed penalty amount: Not reported
Final penalty amount: Not reported
Paid penalty amount: Not reported

Regulation violated: F - 262.10-12.A
Area of violation: Generators - General
Date violation determined: 03/18/1986
Date achieved compliance: Not reported
Violation lead agency: State
Enforcement action: Not reported
Enforcement action date: 07/14/2006
Enf. disposition status: Not reported
Enf. disp. status date: Not reported
Enforcement lead agency: State
Proposed penalty amount: Not reported
Final penalty amount: Not reported
Paid penalty amount: Not reported

Regulation violated: F - 262.10-12.A
Area of violation: Generators - General
Date violation determined: 03/18/1986
Date achieved compliance: Not reported
Violation lead agency: State
Enforcement action: Not reported
Enforcement action date: 10/15/2007
Enf. disposition status: Not reported
Enf. disp. status date: Not reported
Enforcement lead agency: State
Proposed penalty amount: Not reported
Final penalty amount: Not reported
Paid penalty amount: Not reported

Regulation violated: F - 262.10-12.A
Area of violation: Generators - General
Date violation determined: 03/18/1986
Date achieved compliance: Not reported
Violation lead agency: State
Enforcement action: WRITTEN INFORMAL
Enforcement action date: 12/27/1989
Enf. disposition status: Not reported
Enf. disp. status date: Not reported
Enforcement lead agency: State
Proposed penalty amount: Not reported
Final penalty amount: Not reported
Paid penalty amount: Not reported

Regulation violated: F - 262.10-12.A
Area of violation: Generators - General
Date violation determined: 03/18/1986
Date achieved compliance: Not reported
Violation lead agency: State
Enforcement action: Not reported
Enforcement action date: 04/15/2008
Enf. disposition status: Not reported

MAP FINDINGS

Map ID
Direction
Distance
Distance (ft.)Site

EDR ID Number

Database(s) EPA ID Number

PUREGRO CO (Continued)

1000202626

Enf. disp. status date: Not reported
Enforcement lead agency: State
Proposed penalty amount: Not reported
Final penalty amount: Not reported
Paid penalty amount: Not reported

Regulation violated: F - 262.10-12.A
Area of violation: Generators - General
Date violation determined: 03/18/1986
Date achieved compliance: Not reported
Violation lead agency: State
Enforcement action: Not reported
Enforcement action date: 11/24/2006
Enf. disposition status: Not reported
Enf. disp. status date: Not reported
Enforcement lead agency: State
Proposed penalty amount: Not reported
Final penalty amount: Not reported
Paid penalty amount: Not reported

Regulation violated: F - 262.10-12.A
Area of violation: Generators - General
Date violation determined: 03/18/1986
Date achieved compliance: Not reported
Violation lead agency: State
Enforcement action: WRITTEN INFORMAL
Enforcement action date: 05/08/1987
Enf. disposition status: Not reported
Enf. disp. status date: Not reported
Enforcement lead agency: State
Proposed penalty amount: Not reported
Final penalty amount: Not reported
Paid penalty amount: Not reported

Regulation violated: F - 262.10-12.A
Area of violation: Generators - General
Date violation determined: 03/18/1986
Date achieved compliance: Not reported
Violation lead agency: State
Enforcement action: FINAL 3008(A) COMPLIANCE ORDER
Enforcement action date: 01/29/2003
Enf. disposition status: Not reported
Enf. disp. status date: Not reported
Enforcement lead agency: State
Proposed penalty amount: Not reported
Final penalty amount: Not reported
Paid penalty amount: Not reported

Regulation violated: F - 262.10-12.A
Area of violation: Generators - General
Date violation determined: 03/18/1986
Date achieved compliance: Not reported
Violation lead agency: State
Enforcement action: Not reported
Enforcement action date: 01/17/2007
Enf. disposition status: Not reported
Enf. disp. status date: Not reported

MAP FINDINGS

Map ID
Direction
Distance
Distance (ft.)Site

EDR ID Number

Database(s) EPA ID Number

PUREGRO CO (Continued)

1000202626

Enforcement lead agency: State
Proposed penalty amount: Not reported
Final penalty amount: Not reported
Paid penalty amount: Not reported

Regulation violated: F - 262.10-12.A
Area of violation: Generators - General
Date violation determined: 03/18/1986
Date achieved compliance: Not reported
Violation lead agency: State
Enforcement action: Not reported
Enforcement action date: 01/15/2008
Enf. disposition status: Not reported
Enf. disp. status date: Not reported
Enforcement lead agency: State
Proposed penalty amount: Not reported
Final penalty amount: Not reported
Paid penalty amount: Not reported

Regulation violated: F - 262.10-12.A
Area of violation: Generators - General
Date violation determined: 03/18/1986
Date achieved compliance: Not reported
Violation lead agency: State
Enforcement action: Not reported
Enforcement action date: 05/07/2008
Enf. disposition status: Not reported
Enf. disp. status date: Not reported
Enforcement lead agency: State
Proposed penalty amount: Not reported
Final penalty amount: Not reported
Paid penalty amount: Not reported

Regulation violated: F - 262.10-12.A
Area of violation: Generators - General
Date violation determined: 03/18/1986
Date achieved compliance: Not reported
Violation lead agency: State
Enforcement action: Not reported
Enforcement action date: 10/13/2007
Enf. disposition status: Not reported
Enf. disp. status date: Not reported
Enforcement lead agency: State
Proposed penalty amount: Not reported
Final penalty amount: Not reported
Paid penalty amount: Not reported

Evaluation Action Summary:
Evaluation date: 03/18/1986
Evaluation: COMPLIANCE EVALUATION INSPECTION ON-SITE
Area of violation: Generators - General
Date achieved compliance: Not reported
Evaluation lead agency: State

MAP FINDINGS

Map ID			EDR ID Number
Direction			
Distance			
Distance (ft.)	Site	Database(s)	EPA ID Number

10	RICKETTS TRUCKING 99 AVE. / BUCKEYE RD. TOLLESON, AZ	SPILLS	S102257619 N/A
----	---	---------------	---------------------------------

AZ Spills:

Incident Date:	01/30/96
Property Mngmt:	Private
Chemicals:	Diesel
Response Date:	N/A
Type:	Release
Referred to:	N/A
Fund Amount:	Pvt/Unk
Quantity:	30 gals.
Incident Number:	96-003-G
Referral Date:	N/A
Strucure:	Tank
Date Report:	01/30/96

11	TARGET STORE #2149 9830 W LOWER BUCKEYE RD TOLLESON, AZ 85353	FINDS	1010460856 110031379023
----	--	--------------	--

FINDS:
Other Pertinent Environmental Activity Identified at Site

RCRAInfo is a national information system that supports the Resource Conservation and Recovery Act (RCRA) program through the tracking of events and activities related to facilities that generate, transport, and treat, store, or dispose of hazardous waste. RCRAInfo allows RCRA program staff to track the notification, permit, compliance, and corrective action activities required under RCRA.

11	TARGET STORE #2149 9830 W LOWER BUCKEYE RD TOLLESON, AZ 85353	RCRA-NonGen	1010312591 AZR000502559
----	--	--------------------	--

RCRA-NonGen:

Date form received by agency:	03/04/2008
Facility name:	TARGET STORE #2149
Facility address:	9830 W LOWER BUCKEYE RD TOLLESON, AZ 85353-9424
EPA ID:	AZR000502559
Mailing address:	PO BOX 111 MINNEAPOLIS, MN 55440-0111
Contact:	JENNIFER R RYMANOWSKI
Contact address:	PO BOX 111 MINNEAPOLIS, MN 55440-0111
Contact country:	Not reported
Contact telephone:	(612) 304-8655
Contact email:	Not reported
EPA Region:	09
Classification:	Non-Generator
Description:	Handler: Non-Generators do not presently generate hazardous waste

Owner/Operator Summary:

Owner/operator name:	TARGET CORP
Owner/operator address:	PO BOX 111

MAP FINDINGS

Map ID
Direction
Distance
Distance (ft.)Site

EDR ID Number

Database(s) EPA ID Number

TARGET STORE #2149 (Continued)

1010312591

MINNEAPOLIS, MN 55440
Owner/operator country: US
Owner/operator telephone: Not reported
Legal status: Private
Owner/Operator Type: Owner
Owner/Op start date: 06/15/2006
Owner/Op end date: Not reported

Owner/operator name: TARGET CORP
Owner/operator address: PO BOX 111
MINNEAPOLIS, MN 55440
Owner/operator country: US
Owner/operator telephone: Not reported
Legal status: Private
Owner/Operator Type: Operator
Owner/Op start date: 06/15/2006
Owner/Op end date: Not reported

Handler Activities Summary:

U.S. importer of hazardous waste: Unknown
Mixed waste (haz. and radioactive): Unknown
Recycler of hazardous waste: Unknown
Transporter of hazardous waste: Unknown
Treater, storer or disposer of HW: Unknown
Underground injection activity: Unknown
On-site burner exemption: Unknown
Furnace exemption: Unknown
Used oil fuel burner: Unknown
Used oil processor: Unknown
User oil refiner: Unknown
Used oil fuel marketer to burner: Unknown
Used oil Specification marketer: Unknown
Used oil transfer facility: Unknown
Used oil transporter: Unknown
Off-site waste receiver: Commercial status unknown

Historical Generators:

Date form received by agency: 02/28/2007
Facility name: TARGET STORE #2149
Classification: Conditionally Exempt Small Quantity Generator

Date form received by agency: 06/05/2006
Facility name: TARGET STORE #2149
Classification: Conditionally Exempt Small Quantity Generator

Hazardous Waste Summary:

Waste code: D001
Waste name: IGNITABLE HAZARDOUS WASTES ARE THOSE WASTES WHICH HAVE A FLASHPOINT OF LESS THAN 140 DEGREES FAHRENHEIT AS DETERMINED BY A PENSKEY-MARTENS CLOSED CUP FLASH POINT TESTER. ANOTHER METHOD OF DETERMINING THE FLASH POINT OF A WASTE IS TO REVIEW THE MATERIAL SAFETY DATA SHEET, WHICH CAN BE OBTAINED FROM THE MANUFACTURER OR DISTRIBUTOR OF THE MATERIAL. LACQUER THINNER IS AN EXAMPLE OF A COMMONLY USED SOLVENT WHICH WOULD BE CONSIDERED AS IGNITABLE HAZARDOUS WASTE.

Waste code: D002

MAP FINDINGS

Map ID
Direction
Distance
Distance (ft.)Site

EDR ID Number

Database(s) EPA ID Number

TARGET STORE #2149 (Continued)

1010312591

Waste name: A WASTE WHICH HAS A PH OF LESS THAN 2 OR GREATER THAN 12.5 IS CONSIDERED TO BE A CORROSIVE HAZARDOUS WASTE. SODIUM HYDROXIDE, A CAUSTIC SOLUTION WITH A HIGH PH, IS OFTEN USED BY INDUSTRIES TO CLEAN OR DEGREASE PARTS. HYDROCHLORIC ACID, A SOLUTION WITH A LOW PH, IS USED BY MANY INDUSTRIES TO CLEAN METAL PARTS PRIOR TO PAINTING. WHEN THESE CAUSTIC OR ACID SOLUTIONS BECOME CONTAMINATED AND MUST BE DISPOSED, THE WASTE WOULD BE A CORROSIVE HAZARDOUS WASTE.

Violation Status: No violations found

12

UNION ELEMENTARY SCHOOL
3834 S 91ST AVE
TOLLESON, AZ 85353

FINDS 1008276808
FTTS 110036743664
HIST FTTS

FINDS:

Other Pertinent Environmental Activity Identified at Site

NCES (National Center for Education Statistics) is the primary federal entity for collecting and analyzing data related to education in the United States and other nations and the institute of education sciences.

FTTS:

Case Number: Not reported
Docket Number: D93022601
Complaint Issue Date: 09/30/1993
Abatement Amount: 0.0000
Proposed Penalty: 500.0000
Final Assessment: 0.0000
Final Order Date: 06/20/1994
Close Date: / /
Violations(s): Person USED a registered pesticide in a manner inconsistent with its labeling.

HIST FTTS:

Case Number: Not reported
Docket Number: D93022601
Complaint Issue Date: 09/30/1993
Abatement Amount: 0.0000
Proposed Penalty: 500.0000
Final Assessment: 0.0000
Final Order Date: 06/20/1994
Close Date: / /
Violations(s): Person USED a registered pesticide in a manner inconsistent with its labeling.

MAP FINDINGS

Map ID
Direction
Distance
Distance (ft.)Site

EDR ID Number
EPA ID Number

Database(s)

12 UNION ELEMENTARY SCHOOL UST U001156876
3834 S 91ST AVE N/A
TOLLESON, AZ 85353

UST:
Facility ID: 0-005241
Owner: UNION ELEMENTARY SCHOOL DIST 62
Tank ID: 1
Date Closed: 2/11/1994
Closure Type: Perm Removal

12 UNION ELEMENTARY SCHOOL FTTS 1007297549
3834 S 91TH AVE HIST FTTS N/A
TOLLESON, AZ 85353

FTTS INSP:
Inspection Number: Not reported
Region: 09
Inspection Date: Not reported
Inspector: PLUNA
Violation occurred: Yes
Investigation Type: Use General Non-Agriculture
Investigation Reason: For Cause, Government
Legislation Code: FIFRA
Facility Function: User

HIST FTTS INSP:
Inspection Number: 19921109F2928 1
Region: 09
Inspection Date: Not reported
Inspector: PLUNA
Violation occurred: Yes
Investigation Type: Use General Non-Agriculture
Investigation Reason: For Cause, Government
Legislation Code: FIFRA
Facility Function: User

12 PENDERGAST ELEMENTARY DISTRICT #92 FTTS 1010008315
3802 91ST AVE N/A
TOLLESON, AZ 85353

FTTS INSP:
Inspection Number: Not reported
Region: 09
Inspection Date: Not reported
Inspector: CHARETTE
Violation occurred: Yes
Investigation Type: Section 6 Asbestos State Conducted
Investigation Reason: Neutral Scheme, Region
Legislation Code: TSCA
Facility Function: User

MAP FINDINGS

Map ID Direction Distance Distance (ft.)Site		EDR ID Number	Database(s)	EPA ID Number
12	PENDERGAST ELEMENTARY DISTRICT #92 3802 91ST AVE TOLLESON, AZ 85353 HIST FTTS INSP: Inspection Number: 19860909AZ002 1 Region: 09 Inspection Date: Not reported Inspector: CHARETTE Violation occurred: Yes Investigation Type: Section 6 Asbestos State Conducted Investigation Reason: Neutral Scheme, Region Legislation Code: TSCA Facility Function: User		HIST FTTS	1008187047 N/A
13	BUTTERFIELD STATION 4004 S 99TH AVE MARICOPA (County), AZ SWF/LF: Facility Status: Open Facility Type: MSWLF Operator: Not reported Operator Address: Not reported Operator City,St,Zip: Not reported Directions: 1 mile north of 238 on 99th Ave. Contact: Not reported Contact Name: Jack Kolopanis Mail Address: Not reported Mail City: Not reported Mail State: Not reported Mail Zip: Not reported Mail City,St,Zip: Not reported Area Code: Not reported Telephone: Not reported Owner: Waste Management Operator Company: Waste Management Landfill Telephone: 6022560630		SWF/LF	S108630356 N/A
13	BRLBD FARMS 3828 SO. 99 AVE. PHOENIX, AZ AZ Spills: Incident Date: 03/22/97 Property Mngmt: Private Chemicals: Oil/Fuel, etc. Response Date: 3/24/1997 Type: Threat Referred to: SWS Fund Amount: Pvt/Unk Quantity: Unknown Incident Number: 97-024-D Referral Date: 3/24/1997 Strucure: Misc. Date Report: 03/22/97		SPILLS	S103773550 N/A

MAP FINDINGS

Map ID			EDR ID Number
Direction			
Distance			
Distance (ft.)	Site	Database(s)	EPA ID Number
14	DUTCH VIEW DAIRY 8459 W BROADWAY RD TOLLESON, AZ 85353 WWFAC: Place ID: 1402 Inventory ID: 101359 Facility Code: CAFO Facility Type: CAFO - COMMERCIAL ANIMAL FEEDING OPERATION	WWFAC	S106618840 N/A
15	D & I HOLSTEINS 8550 W BROADWAY RD TOLLESON, AZ 85353 WWFAC: Place ID: 9886 Inventory ID: 103864 Facility Code: CAFO Facility Type: CAFO - COMMERCIAL ANIMAL FEEDING OPERATION	WWFAC	S106618826 N/A
16	EASTWIND DAIRY 8634 W BROADWAY RD TOLLESON, AZ 85353 WWFAC: Place ID: 9831 Inventory ID: 103786 Facility Code: CAFO Facility Type: CAFO - COMMERCIAL ANIMAL FEEDING OPERATION	WWFAC	S106799084 N/A
17	BOSCHMA LIVING TRUST 8808 W BROADWAY RD PHOENIX, AZ 85353 WWFAC: Place ID: 9825 Inventory ID: 103776 Facility Code: CAFO Facility Type: CAFO - COMMERCIAL ANIMAL FEEDING OPERATION	WWFAC	S106618790 N/A
18	BOSCHMA DAIRY 8921 W BROADWAY TOLLESON, AZ 85353 FINDS: Other Pertinent Environmental Activity Identified at Site PCS (Permit Compliance System) is a computerized management information system that contains data on National Pollutant Discharge Elimination System (NPDES) permit holding facilities. PCS tracks the permit, compliance, and enforcement status of NPDES facilities.	FINDS	1005605104 110006785470

MAP FINDINGS

Map ID
Direction
Distance
Distance (ft.)Site

EDR ID Number
EPA ID Number

Database(s)

18
GERBEN BOSCHMA DAIRY
8921 W BROADWAY RD
PHOENIX, AZ 85353

WWFAC

S106618867
N/A

WWFAC:

Place ID: 1669

Inventory ID: 101876

Facility Code: CAFO

Facility Type: CAFO - COMMERCIAL ANIMAL FEEDING OPERATION

19
PHOENIX, CITY OF
91 AVE / BROADWAY, WWTP
TOLLESON, AZ

SPILLS

S106201608
N/A

AZ Spills:

Incident Date: 06/09/86

Property Mngmt: City

Chemicals: Clarifloc (C-331)

Response Date: 6/9/1986

Type: Release

Referred to: N/A

Fund Amount: City/Unk

Quantity: 8000 gals.

Incident Number: 86-060

Referral Date: N/A

Strucure: Tank

Date Report: 06/09/86

19
UNKNOWN
91 AVE. / BROADWAY
PHOENIX, AZ

SPILLS

S106197227
N/A

AZ Spills:

Incident Date: 04/23/93

Property Mngmt: City

Chemicals: Sodium Arsenate

Response Date: 4/23/1993

Type: Threat

Referred to: N/A

Fund Amount: City/Unk

Quantity: 2 Drums

Incident Number: 93-016-A

Referral Date: N/A

Strucure: Drums

Date Report: 04/23/93

20
WESTWIND DAIRY
9801 W BORADWAY
TOLLESON, AZ 85353

FINDS
WWFAC

1005605103
110006785461

FINDS:

Other Pertinent Environmental Activity Identified at Site

PCS (Permit Compliance System) is a computerized management information system that contains data on National Pollutant Discharge Elimination System (NPDES) permit holding facilities. PCS tracks the permit, compliance, and enforcement status of NPDES facilities.

MAP FINDINGS

Map ID
Direction
Distance
Distance (ft.)Site

EDR ID Number

Database(s) EPA ID Number

WESTWIND DAIRY (Continued)

1005605103

WWFAC:

Place ID: 9822
Inventory ID: 103769
Facility Code: CAFO
Facility Type: CAFO - COMMERCIAL ANIMAL FEEDING OPERATION

21

**PCL CIVIL CONSTRUCTORS INC
5126 S 83RD AVE
PHOENIX, AZ 85043**

**RCRA-LQG 1010312509
AZE060512001**

RCRA-LQG:

Date form received by agency: 04/25/2008
Facility name: PCL CIVIL CONSTRUCTORS INC
Facility address: 5126 S 83RD AVE
PHOENIX, AZ 85043
EPA ID: AZE060512001
Mailing address: 1729 W GREENTREE DR
STE 201
TEMPE, AZ 85284-2710
Contact: JIM HEASLY
Contact address: NO ADDRESS ON RECORD
Not reported
Contact country: Not reported
Contact telephone: (480) 809-6333
Contact email: Not reported
EPA Region: 09
Classification: Large Quantity Generator
Description: Handler: generates 1,000 kg or more of hazardous waste during any calendar month; or generates more than 1 kg of acutely hazardous waste during any calendar month; or generates more than 100 kg of any residue or contaminated soil, waste or other debris resulting from the cleanup of a spill, into or on any land or water, of acutely hazardous waste during any calendar month; or generates 1 kg or less of acutely hazardous waste during any calendar month, and accumulates more than 1 kg of acutely hazardous waste at any time; or generates 100 kg or less of any residue or contaminated soil, waste or other debris resulting from the cleanup of a spill, into or on any land or water, of acutely hazardous waste during any calendar month, and accumulates more than 100 kg of that material at any time

Owner/Operator Summary:

Owner/operator name: CITY OF PHOENIX
Owner/operator address: 200 W WASHINGTON ST 9TH FL
PHOENIX, AZ 85003
Owner/operator country: US
Owner/operator telephone: (602) 262-7237
Legal status: Municipal
Owner/Operator Type: Owner
Owner/Op start date: 01/01/1989
Owner/Op end date: Not reported
Owner/operator name: CITY OF PHOENIX
Owner/operator address: WATER SERVICES MIKE CAMPBELL 200 W WASHINGTON ST 9TH FL
PHOENIX, AZ 85003
Owner/operator country: US
Owner/operator telephone: (602) 262-7237
Legal status: Municipal

MAP FINDINGS

Map ID
Direction
Distance
Distance (ft.)Site

EDR ID Number

Database(s) EPA ID Number

PCL CIVIL CONSTRUCTORS INC (Continued)

1010312509

Owner/Operator Type: Operator
Owner/Op start date: 01/01/1989
Owner/Op end date: Not reported

Handler Activities Summary:

U.S. importer of hazardous waste: Unknown
Mixed waste (haz. and radioactive): Unknown
Recycler of hazardous waste: Unknown
Transporter of hazardous waste: Unknown
Treater, storer or disposer of HW: Unknown
Underground injection activity: Unknown
On-site burner exemption: Unknown
Furnace exemption: Unknown
Used oil fuel burner: Unknown
Used oil processor: Unknown
User oil refiner: Unknown
Used oil fuel marketer to burner: Unknown
Used oil Specification marketer: Unknown
Used oil transfer facility: Unknown
Used oil transporter: Unknown
Off-site waste receiver: Commercial status unknown

Historical Generators:

Date form received by agency: 06/13/2006
Facility name: PCL CIVIL CONSTRUCTORS INC
Site name: 91ST WWTP UP01 COMPLETION PROJECT
Classification: Large Quantity Generator

Hazardous Waste Summary:

Waste code: D001
Waste name: IGNITABLE HAZARDOUS WASTES ARE THOSE WASTES WHICH HAVE A FLASHPOINT OF LESS THAN 140 DEGREES FAHRENHEIT AS DETERMINED BY A PENSKEY-MARTENS CLOSED CUP FLASH POINT TESTER. ANOTHER METHOD OF DETERMINING THE FLASH POINT OF A WASTE IS TO REVIEW THE MATERIAL SAFETY DATA SHEET, WHICH CAN BE OBTAINED FROM THE MANUFACTURER OR DISTRIBUTOR OF THE MATERIAL. LACQUER THINNER IS AN EXAMPLE OF A COMMONLY USED SOLVENT WHICH WOULD BE CONSIDERED AS IGNITABLE HAZARDOUS WASTE.

Waste code: D002
Waste name: A WASTE WHICH HAS A PH OF LESS THAN 2 OR GREATER THAN 12.5 IS CONSIDERED TO BE A CORROSIVE HAZARDOUS WASTE. SODIUM HYDROXIDE, A CAUSTIC SOLUTION WITH A HIGH PH, IS OFTEN USED BY INDUSTRIES TO CLEAN OR DEGREASE PARTS. HYDROCHLORIC ACID, A SOLUTION WITH A LOW PH, IS USED BY MANY INDUSTRIES TO CLEAN METAL PARTS PRIOR TO PAINTING. WHEN THESE CAUSTIC OR ACID SOLUTIONS BECOME CONTAMINATED AND MUST BE DISPOSED, THE WASTE WOULD BE A CORROSIVE HAZARDOUS WASTE.

Waste code: D008
Waste name: LEAD

Waste code: D035
Waste name: METHYL ETHYL KETONE

Violation Status: No violations found

MAP FINDINGS

Map ID
Direction
Distance
Distance (ft.)Site
EDR ID Number
Database(s)
EPA ID Number

22 LEISTER MOBILE HOME RANCH
5236 S 99TH AVE
TOLLESON, AZ 85353
FINDS 1008036695
110013097424

FINDS:

Other Pertinent Environmental Activity Identified at Site

SDWIS [WS] (Safe Drinking Water Information System (Water System)).
Water Systems can have one or more water system facilities. The water
system will purchase water from several facilities. Drinking water
information is stored in EPA's SDWIS, which contains information about
public water systems and their violations of EPA's regulations for
safe drinking water. These statutes and accompanying regulations
establish maximum contaminant levels (MCL), treatment techniques, and
monitoring and reporting requirements to ensure that water provided to
customers is safe for human consumption.

23 CITY OF PHOENIX - WATER DEPARTMENT PROPERTY
8902 W ROESER
PHOENIX, AZ 85353
LUST S106878644
N/A

LUST:

Facility ID: 0-010043
Facility Status: Confirmed

Lust Number: 5436.01
Leak Priority: UNDEFINED OR UNKNOWN SOIL CONTAMINATION
Notification: 18-Nov-04
Date Closed: Not reported

24 PHOENIX CITY OF WTR SVCS STUMP PROPERTY
91ST AVE & W ROESER RD
TOLLESON, AZ 85353
MANIFEST 1007569004
RCRA-NonGen AZE040913001

AZ MANIFEST:

Business Type: M
EPA ID: AZE040913001
Mailing Address: 200 W WASHINGTON 9TH FLOOR
Mailing City,St,Zip: PHOENIX, AZ 85003-
Contact Name: GLENDA ROUSSEAU
Contact Phone: (602) 534-7589
Date Generator Signed The Manifest: 10/04/2004
Transporter EPA ID Number: AZ0000303032
Date Transporter Signed The Manifest: 10/06/2004
Transporter EPA ID Number: AZ0000303032
TSD EPA ID Number: ARD069748192
Date Tsd Signed The Manifest: / /
DOT ID Number: UN1479
Quantity: 60.00
Volume: P
Waste Code 1: D001
Waste Code 2: Not reported
Waste Code 3: Not reported
Waste Code 4: Not reported
Waste Code 5: Not reported
Waste Code 6: Not reported
Waste Code 7: Not reported

MAP FINDINGS

Map ID
Direction
Distance
Distance (ft.)Site

EDR ID Number

Database(s) EPA ID Number

PHOENIX CITY OF WTR SVCS STUMP PROPERTY (Continued)

1007569004

Waste Code 8:	Not reported
Waste Code 9:	Not reported
Business Type:	M
EPA ID:	AZE040913001
Mailing Address:	200 W WASHINGTON 9TH FLOOR
Mailing City,St,Zip:	PHOENIX, AZ 85003-
Contact Name:	GLENDA ROUSSEAU
Contact Phone:	(602) 534-7589
Date Generator Signed The Manifest:	10/04/2004
Transporter EPA ID Number:	AZ0000303032
Date Transporter Signed The Manifest:	10/06/2004
Transporter EPA ID Number:	AZ0000303032
TSD EPA ID Number:	ARD069748192
Date Tsd Signed The Manifest:	/ /
DOT ID Number:	UN3264
Quantity:	75.00
Volume:	P
Waste Code 1:	D002
Waste Code 2:	Not reported
Waste Code 3:	Not reported
Waste Code 4:	Not reported
Waste Code 5:	Not reported
Waste Code 6:	Not reported
Waste Code 7:	Not reported
Waste Code 8:	Not reported
Waste Code 9:	Not reported
Business Type:	M
EPA ID:	AZE040913001
Mailing Address:	200 W WASHINGTON 9TH FLOOR
Mailing City,St,Zip:	PHOENIX, AZ 85003-
Contact Name:	GLENDA ROUSSEAU
Contact Phone:	(602) 534-7589
Date Generator Signed The Manifest:	10/04/2004
Transporter EPA ID Number:	AZ0000303032
Date Transporter Signed The Manifest:	10/06/2004
Transporter EPA ID Number:	AZ0000303032
TSD EPA ID Number:	ARD069748192
Date Tsd Signed The Manifest:	/ /
DOT ID Number:	UN3266
Quantity:	75.00
Volume:	P
Waste Code 1:	D002
Waste Code 2:	Not reported
Waste Code 3:	Not reported
Waste Code 4:	Not reported
Waste Code 5:	Not reported
Waste Code 6:	Not reported
Waste Code 7:	Not reported
Waste Code 8:	Not reported
Waste Code 9:	Not reported
Business Type:	M
EPA ID:	AZE040913001
Mailing Address:	200 W WASHINGTON 9TH FLOOR
Mailing City,St,Zip:	PHOENIX, AZ 85003-

MAP FINDINGS

Map ID
Direction
Distance
Distance (ft.)Site

EDR ID Number

Database(s) EPA ID Number

PHOENIX CITY OF WTR SVCS STUMP PROPERTY (Continued)

1007569004

Contact Name:	GLEND A ROUSSEAU
Contact Phone:	(602) 534-7589
Date Generator Signed The Manifest:	10/04/2004
Transporter EPA ID Number:	AZ0000303032
Date Transporter Signed The Manifest:	10/06/2004
Transporter EPA ID Number:	AZ0000303032
TSD EPA ID Number:	ARD069748192
Date Tsd Signed The Manifest:	/ /
DOT ID Number:	UN2810
Quantity:	15.00
Volume:	P
Waste Code 1:	F003
Waste Code 2:	F005
Waste Code 3:	Not reported
Waste Code 4:	Not reported
Waste Code 5:	Not reported
Waste Code 6:	Not reported
Waste Code 7:	Not reported
Waste Code 8:	Not reported
Waste Code 9:	Not reported
Business Type:	M
EPA ID:	AZE040913001
Mailing Address:	200 W WASHINGTON 9TH FLOOR
Mailing City,St,Zip:	PHOENIX, AZ 85003-
Contact Name:	GLEND A ROUSSEAU
Contact Phone:	(602) 534-7589
Date Generator Signed The Manifest:	10/04/2004
Transporter EPA ID Number:	AZ0000303032
Date Transporter Signed The Manifest:	10/06/2004
Transporter EPA ID Number:	AZ0000303032
TSD EPA ID Number:	ARD069748192
Date Tsd Signed The Manifest:	/ /
DOT ID Number:	UN1334
Quantity:	1.00
Volume:	P
Waste Code 1:	U165
Waste Code 2:	D001
Waste Code 3:	Not reported
Waste Code 4:	Not reported
Waste Code 5:	Not reported
Waste Code 6:	Not reported
Waste Code 7:	Not reported
Waste Code 8:	Not reported
Waste Code 9:	Not reported

RCRA-NonGen:

Date form received by agency: 09/13/2004

Facility name: PHOENIX CITY OF WTR SVCS STUMP PROPERTY

Facility address: 91ST AVE & W ROESER RD
TOLLESON, AZ 85353

EPA ID: AZE040913001

Mailing address: 200 W WASHINGTON ST 9TH FLOOR
PHOENIX, AZ 85003

Contact: GLEND A ROUSSEAU

Contact address: 200 W WASHINGTON ST 9TH FLOOR
PHOENIX, AZ 85003

MAP FINDINGS

Map ID
Direction
Distance
Distance (ft.)Site

EDR ID Number

Database(s) EPA ID Number

PHOENIX CITY OF WTR SVCS STUMP PROPERTY (Continued)

1007569004

Contact country: US
Contact telephone: (602) 534-7589
Contact email: Not reported
EPA Region: 09
Classification: Non-Generator
Description: Handler: Non-Generators do not presently generate hazardous waste

Handler Activities Summary:

U.S. importer of hazardous waste: Unknown
Mixed waste (haz. and radioactive): Unknown
Recycler of hazardous waste: Unknown
Transporter of hazardous waste: Unknown
Treater, storer or disposer of HW: Unknown
Underground injection activity: Unknown
On-site burner exemption: Unknown
Furnace exemption: Unknown
Used oil fuel burner: Unknown
Used oil processor: Unknown
User oil refiner: Unknown
Used oil fuel marketer to burner: Unknown
Used oil Specification marketer: Unknown
Used oil transfer facility: Unknown
Used oil transporter: Unknown
Off-site waste receiver: Commercial status unknown

Violation Status: No violations found

**24 PHOENIX CITY OF WTR SVCS STUMP PROPERTY
91ST AVE & W ROESER RD
TOLLESON, AZ 85353**

**FINDS 1007731089
110018880282**

FINDS:

Other Pertinent Environmental Activity Identified at Site

RCRAInfo is a national information system that supports the Resource Conservation and Recovery Act (RCRA) program through the tracking of events and activities related to facilities that generate, transport, and treat, store, or dispose of hazardous waste. RCRAInfo allows RCRA program staff to track the notification, permit, compliance, and corrective action activities required under RCRA.

**25 CITY OF PHOENIX 91ST AVE.
WEST SIDE OF 91ST. AVE.
MARICOPA (County), AZ**

**SWF/LF S103895111
N/A**

SWF/LF:

Facility Status: Closed
Facility Type: CSWLF
Operator: City of Phoenix
Operator Address: 251 W. Washington
Operator City,St,Zip: Phoenix, Az 85004
Directions: Not reported
Contact: Not reported
Contact Name: Not reported
Mail Address: Not reported
Mail City: Not reported

MAP FINDINGS

Map ID			EDR ID Number
Direction			
Distance			
Distance (ft.)	Site	Database(s)	EPA ID Number

CITY OF PHOENIX 91ST AVE. (Continued)

S103895111

Mail State:	Not reported
Mail Zip:	Not reported
Mail City,St,Zip:	Not reported
Area Code:	Not reported
Telephone:	Not reported
Owner:	Not reported
Operator Company:	Not reported
Landfill Telephone:	Not reported

26	5615 SOUTH 91ST AVENUE 5615 SOUTH 91ST AVENUE TOLLESON, AZ 85353	ERNS	2005630830 N/A
----	---	-------------	---------------------------

[Click this hyperlink](#) while viewing on your computer to access additional ERNS detail in the EDR Site Report.

26	PHOENIX, CITY OF - 91ST AVENUE WWTP 5615 S 91ST AVE PHOENIX, AZ 85353	Aquifer	S108106709 N/A
----	--	----------------	---------------------------

Aquifer:

Invoice #:	100579
Place ID:	3347
LTF Number:	14872
Permit Type:	APP INDIVIDUAL
Azpdcs Permit #:	AZ0020524
Facility Code:	WWTP
Facility Type:	WASTEWATER TREATMENT PLANT
Permit Approval Dt:	2002-10-04 14:24:00

26	5616 SOUTH 91ST AVE 5616 SOUTH 91ST AVE TOLLESON, AZ 85353	ERNS	93322290 N/A
----	---	-------------	-------------------------

[Click this hyperlink](#) while viewing on your computer to access additional ERNS detail in the EDR Site Report.

26	CITY OF PHOENIX - 91ST AVENUE WWTP 5615 S 91ST AVE PHOENIX, AZ 85353	WWFAC	S106618956 N/A
----	---	--------------	---------------------------

WWFAC:

Place ID:	3347
Inventory ID:	100579
Facility Code:	WWTP
Facility Type:	WASTEWATER TREATMENT PLANT

MAP FINDINGS

Map ID
Direction
Distance
Distance (ft.)Site

EDR ID Number

Database(s) EPA ID Number

26 PHOENIX, CITY OF - 91ST AVENUE WWTP
5615 S 91ST AVE
PHOENIX, AZ 85353

LUST UST U001156867
N/A

LUST:

Facility ID: 0-003887
Facility Status: Closed

Lust Number: 447.01
Leak Priority: CLOSED SOIL/GW LVL MEETS TIER1
Notification: 26-Apr-88
Date Closed: 29-Aug-98

Lust Number: 447.02
Leak Priority: CLOSED SOIL LVL MEETS TIER1
Notification: 19-Nov-97
Date Closed: 28-Sep-98

Lust Number: 447.03
Leak Priority: CLOSED SOIL LVL MEETS TIER1
Notification: 19-Nov-97
Date Closed: 28-Sep-98

Lust Number: 447.04
Leak Priority: CLOSED SOIL LVL MEETS TIER1
Notification: 6-Mar-99
Date Closed: 22-Oct-99

Lust Number: 447.05
Leak Priority: CLOSED SOIL LVL MEETS TIER1
Notification: 6-Mar-99
Date Closed: 22-Oct-99

Lust Number: 447.06
Leak Priority: CLOSED SOIL LVL MEETS TIER1
Notification: 19-Jul-99
Date Closed: 30-Jul-99

Lust Number: 447.07
Leak Priority: CLOSED SOIL LVL MEETS TIER1
Notification: 19-Jul-99
Date Closed: 30-Jul-99

UST:

Facility ID: 0-003887
Owner: PHOENIX, CITY OF - PUBLIC WORKS DEPT
Tank ID: 1
Date Closed: 4/1/1988
Closure Type: Perm Removal

Facility ID: 0-003887
Owner: PHOENIX, CITY OF - PUBLIC WORKS DEPT
Tank ID: 11

MAP FINDINGS

Map ID
Direction
Distance
Distance (ft.)Site

EDR ID Number

Database(s) EPA ID Number

PHOENIX, CITY OF - 91ST AVENUE WWTP (Continued)

U001156867

Date Closed: 11/14/1997
Closure Type: Perm Removal

Facility ID: 0-003887
Owner: PHOENIX, CITY OF - PUBLIC WORKS DEPT
Tank ID: 8
Date Closed: 11/14/1997
Closure Type: Perm Removal

Facility ID: 0-003887
Owner: PHOENIX, CITY OF - PUBLIC WORKS DEPT
Tank ID: 17
Date Closed: 10/1/2003
Closure Type: Perm Removal

Facility ID: 0-003887
Owner: PHOENIX, CITY OF - PUBLIC WORKS DEPT
Tank ID: 5
Date Closed: 11/8/2005
Closure Type: Perm Removal

Facility ID: 0-003887
Owner: PHOENIX, CITY OF - PUBLIC WORKS DEPT
Tank ID: 7
Date Closed: 3/5/1999
Closure Type: Perm Removal

Facility ID: 0-003887
Owner: PHOENIX, CITY OF - PUBLIC WORKS DEPT
Tank ID: 13
Date Closed: 11/14/1997
Closure Type: Perm Removal

Facility ID: 0-003887
Owner: PHOENIX, CITY OF - PUBLIC WORKS DEPT
Tank ID: 3
Date Closed: 1/6/1999
Closure Type: Perm Removal

Facility ID: 0-003887
Owner: PHOENIX, CITY OF - PUBLIC WORKS DEPT
Tank ID: 6
Date Closed: 3/5/1999
Closure Type: Perm Removal

Facility ID: 0-003887
Owner: PHOENIX, CITY OF - PUBLIC WORKS DEPT
Tank ID: 12
Date Closed: 11/14/1997
Closure Type: Perm Removal

Facility ID: 0-003887
Owner: PHOENIX, CITY OF - PUBLIC WORKS DEPT
Tank ID: 15
Date Closed: 11/14/1997
Closure Type: Perm Removal

Map ID
Direction
Distance
Distance (ft.)Site

MAP FINDINGS

EDR ID Number

Database(s) EPA ID Number

PHOENIX, CITY OF - 91ST AVENUE WWTP (Continued)

U001156867

Facility ID: 0-003887
Owner: PHOENIX, CITY OF - PUBLIC WORKS DEPT
Tank ID: 9
Date Closed: 11/14/1997
Closure Type: Perm Removal

Facility ID: 0-003887
Owner: PHOENIX, CITY OF - PUBLIC WORKS DEPT
Tank ID: 10
Date Closed: 11/14/1997
Closure Type: Perm Removal

Facility ID: 0-003887
Owner: PHOENIX, CITY OF - PUBLIC WORKS DEPT
Tank ID: 4
Date Closed: 1/6/1999
Closure Type: Perm Removal

Facility ID: 0-003887
Owner: PHOENIX, CITY OF - PUBLIC WORKS DEPT
Tank ID: 14
Date Closed: 11/14/1997
Closure Type: Perm Removal

Facility ID: 0-003887
Owner: PHOENIX, CITY OF - PUBLIC WORKS DEPT
Tank ID: 16
Date Closed: 10/14/2004
Closure Type: Perm Removal

Facility ID: 0-003887
Owner: PHOENIX, CITY OF - PUBLIC WORKS DEPT
Tank ID: 2
Date Closed: 4/1/1988
Closure Type: Perm Removal

26

PHOENIX CITY PUBLIC WKS GARAGE
5615 S 91ST WASTE WATER PLT
TOLLESON, AZ 85353

FINDS 1000208020
RCRA-NonGen AZD981636855

FINDS:

Other Pertinent Environmental Activity Identified at Site

AFS (Aerometric Information Retrieval System (AIRS) Facility Subsystem) replaces the former Compliance Data System (CDS), the National Emission Data System (NEDS), and the Storage and Retrieval of Aerometric Data (SAROAD). AIRS is the national repository for information concerning airborne pollution in the United States. AFS is used to track emissions and compliance data from industrial plants. AFS data are utilized by states to prepare State Implementation Plans to comply with regulatory programs and by EPA as an input for the estimation of total national emissions. AFS is undergoing a major redesign to support facility operating permits required under Title V of the Clean Air Act.

The NEI (National Emissions Inventory) database contains information on stationary and mobile sources that emit criteria air pollutants and their precursors, as well as hazardous air pollutants (HAPs).

MAP FINDINGS

Map ID
Direction
Distance
Distance (ft.)Site

EDR ID Number

Database(s) EPA ID Number

PHOENIX CITY PUBLIC WKS GARAGE (Continued)

1000208020

RCRAInfo is a national information system that supports the Resource Conservation and Recovery Act (RCRA) program through the tracking of events and activities related to facilities that generate, transport, and treat, store, or dispose of hazardous waste. RCRAInfo allows RCRA program staff to track the notification, permit, compliance, and corrective action activities required under RCRA.

PCS (Permit Compliance System) is a computerized management information system that contains data on National Pollutant Discharge Elimination System (NPDES) permit holding facilities. PCS tracks the permit, compliance, and enforcement status of NPDES facilities.

RCRA-NonGen:

Date form received by agency: 09/16/1997
Facility name: PHOENIX CITY PUBLIC WKS GARAGE
Facility address: 5615 S 91ST WASTE WATER PLT
TOLLESON, AZ 85353
EPA ID: AZD981636855
Mailing address: 200 W WASHINGTON ST
PHOENIX, AZ 85003
Contact: MICHAEL JIMENEZ
Contact address: 5615 S 91ST WASTE WATER PLT
TOLLESON, AZ 85353
Contact country: US
Contact telephone: (602) 495-3620
Contact email: Not reported
EPA Region: 09
Classification: Non-Generator
Description: Handler: Non-Generators do not presently generate hazardous waste

Owner/Operator Summary:

Owner/operator name: GLENN A GROOTEGOED
Owner/operator address: NOT REQUIRED
NOT REQUIRED, ME 99999
Owner/operator country: Not reported
Owner/operator telephone: (415) 555-1212
Legal status: Private
Owner/Operator Type: Owner
Owner/Op start date: 01/01/0001
Owner/Op end date: Not reported
Owner/operator name: NOT REQUIRED
Owner/operator address: NOT REQUIRED
NOT REQUIRED, ME 99999
Owner/operator country: Not reported
Owner/operator telephone: (415) 555-1212
Legal status: Private
Owner/Operator Type: Operator
Owner/Op start date: 01/01/0001
Owner/Op end date: Not reported

Handler Activities Summary:

U.S. importer of hazardous waste: Unknown
Mixed waste (haz. and radioactive): Unknown
Recycler of hazardous waste: No

MAP FINDINGS

Map ID
Direction
Distance
Distance (ft.)Site

EDR ID Number

Database(s) EPA ID Number

PHOENIX CITY PUBLIC WKS GARAGE (Continued)

1000208020

Transporter of hazardous waste: No
Treater, storer or disposer of HW: No
Underground injection activity: No
On-site burner exemption: Unknown
Furnace exemption: Unknown
Used oil fuel burner: No
Used oil processor: No
User oil refiner: No
Used oil fuel marketer to burner: No
Used oil Specification marketer: No
Used oil transfer facility: No
Used oil transporter: No
Off-site waste receiver: Commercial status unknown

Violation Status: No violations found

26

PHOENIX, CITY OF - 91ST AVENUE WWTP 5615 SOUTH 91ST AVENUE PHOENIX, AZ 85037

ICIS 1011579856
N/A

ICIS:

Enforcement Action ID: 09-1989-0021
FRS ID: 110008257821
Program ID: AZURITE 3347
Action Name: PHOENIX, CITY OF
Facility Name: PHOENIX, CITY OF - 91ST AVENUE WWTP
Facility Address: 5615 SOUTH 91ST AVENUE
PHOENIX, Arizona 85037
Enforcement Action Type: Civil Judicial Action
Facility County: Not reported
EPA Region #: 9

Program ID: AZURITE 3347
Facility Name: PHOENIX, CITY OF - 91ST AVENUE WWTP
Address: 5615 SOUTH 91ST AVENUE PHOENIX AZ 85037
Tribal Indicator: Not reported
Fed Facility: Not reported
NAIC Code: Not reported
SIC Code: Not reported

Program ID: FRS 110008257821
Facility Name: PHOENIX, CITY OF - 91ST AVENUE WWTP
Address: 5615 SOUTH 91ST AVENUE PHOENIX AZ 85037
Tribal Indicator: No
Fed Facility: Not reported
NAIC Code: Not reported
SIC Code: Not reported

Enforcement Action ID: 09-1989-0021
FRS ID: 110008257821
Program ID: FRS 110008257821
Action Name: PHOENIX, CITY OF
Facility Name: PHOENIX, CITY OF - 91ST AVENUE WWTP
Facility Address: 5615 SOUTH 91ST AVENUE
PHOENIX, Arizona 85037
Enforcement Action Type: Civil Judicial Action
Facility County: MARICOPA
EPA Region #: 9

MAP FINDINGS

Map ID
Direction
Distance
Distance (ft.)Site

EDR ID Number

Database(s) EPA ID Number

PHOENIX, CITY OF - 91ST AVENUE WWTP (Continued)

1011579856

Program ID: AZURITE 3347
Facility Name: PHOENIX, CITY OF - 91ST AVENUE WWTP
Address: 5615 SOUTH 91ST AVENUE PHOENIX AZ 85037
Tribal Indicator: Not reported
Fed Facility: Not reported
NAIC Code: Not reported
SIC Code: Not reported

Program ID: FRS 110008257821
Facility Name: PHOENIX, CITY OF - 91ST AVENUE WWTP
Address: 5615 SOUTH 91ST AVENUE PHOENIX AZ 85037
Tribal Indicator: No
Fed Facility: Not reported
NAIC Code: Not reported
SIC Code: Not reported

Enforcement Action ID: 09-1976-0004
FRS ID: 110008257821
Program ID: AZURITE 3347
Action Name: PHOENIX, CITY OF
Facility Name: PHOENIX, CITY OF - 91ST AVENUE WWTP
Facility Address: 5615 SOUTH 91ST AVENUE
PHOENIX, Arizona 85037
Enforcement Action Type: Civil Judicial Action
Facility County: Not reported
EPA Region #: 9

Program ID: AZURITE 3347
Facility Name: PHOENIX, CITY OF - 91ST AVENUE WWTP
Address: 5615 SOUTH 91ST AVENUE PHOENIX AZ 85037
Tribal Indicator: Not reported
Fed Facility: Not reported
NAIC Code: Not reported
SIC Code: Not reported

Program ID: FRS 110008257821
Facility Name: PHOENIX, CITY OF - 91ST AVENUE WWTP
Address: 5615 SOUTH 91ST AVENUE PHOENIX AZ 85037
Tribal Indicator: No
Fed Facility: Not reported
NAIC Code: Not reported
SIC Code: Not reported

Enforcement Action ID: 09-1976-0004
FRS ID: 110008257821
Program ID: FRS 110008257821
Action Name: PHOENIX, CITY OF
Facility Name: PHOENIX, CITY OF - 91ST AVENUE WWTP
Facility Address: 5615 SOUTH 91ST AVENUE
PHOENIX, Arizona 85037
Enforcement Action Type: Civil Judicial Action
Facility County: MARICOPA
EPA Region #: 9

Program ID: AZURITE 3347
Facility Name: PHOENIX, CITY OF - 91ST AVENUE WWTP
Address: 5615 SOUTH 91ST AVENUE PHOENIX AZ 85037

MAP FINDINGS

Map ID
Direction
Distance
Distance (ft.)Site

EDR ID Number

Database(s) EPA ID Number

PHOENIX, CITY OF - 91ST AVENUE WWTP (Continued)

1011579856

Tribal Indicator: Not reported
Fed Facility: Not reported
NAIC Code: Not reported
SIC Code: Not reported

Program ID: FRS 110008257821
Facility Name: PHOENIX, CITY OF - 91ST AVENUE WWTP
Address: 5615 SOUTH 91ST AVENUE PHOENIX AZ 85037
Tribal Indicator: No
Fed Facility: Not reported
NAIC Code: Not reported
SIC Code: Not reported

26

**MINGUS CONSTRUCTORS INC
5615 S 91ST AVE CONSTR TRAILER
TOLLESON, AZ 85353**

**FINDS 1004675345
RCRA-NonGen AZR000042366**

FINDS:

Other Pertinent Environmental Activity Identified at Site

RCRAInfo is a national information system that supports the Resource Conservation and Recovery Act (RCRA) program through the tracking of events and activities related to facilities that generate, transport, and treat, store, or dispose of hazardous waste. RCRAInfo allows RCRA program staff to track the notification, permit, compliance, and corrective action activities required under RCRA.

RCRA-NonGen:

Date form received by agency: 01/23/2004
Facility name: MINGUS CONSTRUCTORS INC
Facility address: 5615 S 91ST AVE CONSTR TRAILER
TOLLESON, AZ 85353
EPA ID: AZR000042366
Mailing address: PO BOX 890
TOLLESON, AZ 85353
Contact: ROBERT NICOL
Contact address: PO BOX 890
TOLLESON, AZ 85353
Contact country: US
Contact telephone: (928) 634-9556
Contact email: Not reported
EPA Region: 09
Classification: Non-Generator
Description: Handler: Non-Generators do not presently generate hazardous waste

Owner/Operator Summary:

Owner/operator name: CITY OF PHOENIX
Owner/operator address: 5615 S 91ST AVE
TOLLESON, AZ 85353
Owner/operator country: Not reported
Owner/operator telephone: (602) 262-7555
Legal status: Municipal
Owner/Operator Type: Owner
Owner/Op start date: Not reported
Owner/Op end date: Not reported

MAP FINDINGS

Map ID
Direction
Distance
Distance (ft.)Site

EDR ID Number

Database(s) EPA ID Number

MINGUS CONSTRUCTORS INC (Continued)

1004675345

Owner/operator name: CITY OF PHOENIX
Owner/operator address: 5615 S 91ST AVE
TOLLESON, AZ 85353
Owner/operator country: Not reported
Owner/operator telephone: (602) 262-7555
Legal status: Municipal
Owner/Operator Type: Owner
Owner/Op start date: 01/01/0001
Owner/Op end date: Not reported

Handler Activities Summary:

U.S. importer of hazardous waste: Unknown
Mixed waste (haz. and radioactive): Unknown
Recycler of hazardous waste: No
Transporter of hazardous waste: No
Treater, storer or disposer of HW: No
Underground injection activity: No
On-site burner exemption: Unknown
Furnace exemption: Unknown
Used oil fuel burner: No
Used oil processor: No
User oil refiner: No
Used oil fuel marketer to burner: No
Used oil Specification marketer: No
Used oil transfer facility: No
Used oil transporter: No
Off-site waste receiver: Commercial status unknown

Historical Generators:

Date form received by agency: 12/11/2001
Facility name: MINGUS CONSTRUCTORS INC
Classification: Conditionally Exempt Small Quantity Generator

Violation Status: No violations found

26

PHOENIX, CITY OF - 91ST AVENUE WWTP
5615 SOUTH 91ST AVENUE
PHOENIX, AZ 85037

FINDS 1000344402
110008257821

FINDS:

Other Pertinent Environmental Activity Identified at Site

AZURITE Arizona Unified Repository For Informational Tracking Of The Environment is the Arizona Department of Environmental Quality (ADEQ) database that is used for environmental enforcement and compliance reporting to the Permit and Compliance (PCS) system and to the Air Facility System Universal Interface (AFS-UI)

ICIS (Integrated Compliance Information System) is the Integrated Compliance Information System and provides a database that, when complete, will contain integrated Enforcement and Compliance information across most of EPA's programs. The vision for ICIS is to replace EPA's independent databases that contain Enforcement data with a single repository for that information. Currently, ICIS contains all Federal Administrative and Judicial enforcement actions. This information is maintained in ICIS by EPA in the Regional offices and its Headquarters. A future release of ICIS will replace the Permit Compliance System (PCS) which supports the NPDES and will integrate

MAP FINDINGS

Map ID
Direction
Distance
Distance (ft.)Site

EDR ID Number

Database(s) EPA ID Number

PHOENIX, CITY OF - 91ST AVENUE WWTP (Continued)

1000344402

that information with Federal actions already in the system. ICIS also has the capability to track other activities occurring in the Region that support Compliance and Enforcement programs. These include; Incident Tracking, Compliance Assistance, and Compliance Monitoring.

26

CITY OF PHOENIX - 91ST AVENUE WWTP 5615 S 91ST AVE TOLLESON, AZ 85353

RCRA-SQG 1000208057
MANIFEST AZD981667652

RCRA-SQG:

Date form received by agency: 02/29/2008
Facility name: CITY OF PHOENIX - 91ST AVENUE WWTP
Facility address: 5615 S 91ST AVE
PHOENIX, AZ 85353
EPA ID: AZD981667652
Mailing address: 200 W WASHINGTON ST
FL 9
PHOENIX, AZ 85003-1611
Contact: MIKE CAMPBELL
Contact address: 200 W WASHINGTON ST
PHOENIX, AZ 85003-1611
Contact country: Not reported
Contact telephone: (602) 262-7237
Contact email: Not reported
EPA Region: 09
Land type: Facility is not located on Indian land. Additional information is not known.
Classification: Small Small Quantity Generator
Description: Handler: generates more than 100 and less than 1000 kg of hazardous waste during any calendar month and accumulates less than 6000 kg of hazardous waste at any time; or generates 100 kg or less of hazardous waste during any calendar month, and accumulates more than 1000 kg of hazardous waste at any time

Owner/Operator Summary:

Owner/operator name: CITY OF PHOENIX
Owner/operator address: Not reported
Not reported
Owner/operator country: US
Owner/operator telephone: Not reported
Legal status: Municipal
Owner/Operator Type: Operator
Owner/Op start date: 07/10/2002
Owner/Op end date: Not reported

Owner/operator name: CITY OF PHOENIX
Owner/operator address: Not reported
Not reported
Owner/operator country: US
Owner/operator telephone: Not reported
Legal status: Municipal
Owner/Operator Type: Owner
Owner/Op start date: 07/10/2002
Owner/Op end date: Not reported

Handler Activities Summary:

U.S. importer of hazardous waste: Unknown

MAP FINDINGS

Map ID
Direction
Distance
Distance (ft.)Site

EDR ID Number

Database(s) EPA ID Number

CITY OF PHOENIX - 91ST AVENUE WWTP (Continued)

1000208057

Mixed waste (haz. and radioactive): Unknown
Recycler of hazardous waste: Unknown
Transporter of hazardous waste: Unknown
Treater, storer or disposer of HW: Unknown
Underground injection activity: Unknown
On-site burner exemption: Unknown
Furnace exemption: Unknown
Used oil fuel burner: Unknown
Used oil processor: Unknown
User oil refiner: Unknown
Used oil fuel marketer to burner: Unknown
Used oil Specification marketer: Unknown
Used oil transfer facility: Unknown
Used oil transporter: Unknown
Off-site waste receiver: Commercial status unknown

Universal Waste Summary:

Waste type: Batteries
Accumulated waste on-site: Unknown
Generated waste on-site: Unknown

Waste type: Lamps
Accumulated waste on-site: Unknown
Generated waste on-site: Unknown

Waste type: Pesticides
Accumulated waste on-site: Unknown
Generated waste on-site: Unknown

Waste type: Thermostats
Accumulated waste on-site: Unknown
Generated waste on-site: Unknown

Historical Generators:

Date form received by agency: 02/05/2007
Facility name: CITY OF PHOENIX - 91ST AVENUE WWTP
Site name: PHOENIX CITY OF 91ST AVE WW TRTMNT PLANT
Classification: Small Quantity Generator

Date form received by agency: 09/06/2002
Facility name: CITY OF PHOENIX - 91ST AVENUE WWTP
Site name: PHOENIX CITY OF 91ST AVE WW TRTMNT PLANT
Classification: Large Quantity Generator

Date form received by agency: 02/19/2002
Facility name: CITY OF PHOENIX - 91ST AVENUE WWTP
Site name: CITY OF PHX, 91ST AVE WWT PLT
Classification: Large Quantity Generator

Date form received by agency: 02/11/1992
Facility name: CITY OF PHOENIX - 91ST AVENUE WWTP
Site name: CITY OF PHOENIX
Classification: Large Quantity Generator

Hazardous Waste Summary:

Waste code: D001

MAP FINDINGS

Map ID
Direction
Distance
Distance (ft.)Site

EDR ID Number

Database(s) EPA ID Number

CITY OF PHOENIX - 91ST AVENUE WWTP (Continued)

1000208057

Waste name: IGNITABLE HAZARDOUS WASTES ARE THOSE WASTES WHICH HAVE A FLASHPOINT OF LESS THAN 140 DEGREES FAHRENHEIT AS DETERMINED BY A PENSKEY-MARTENS CLOSED CUP FLASH POINT TESTER. ANOTHER METHOD OF DETERMINING THE FLASH POINT OF A WASTE IS TO REVIEW THE MATERIAL SAFETY DATA SHEET, WHICH CAN BE OBTAINED FROM THE MANUFACTURER OR DISTRIBUTOR OF THE MATERIAL. LACQUER THINNER IS AN EXAMPLE OF A COMMONLY USED SOLVENT WHICH WOULD BE CONSIDERED AS IGNITABLE HAZARDOUS WASTE.

Waste code: D002
Waste name: A WASTE WHICH HAS A PH OF LESS THAN 2 OR GREATER THAN 12.5 IS CONSIDERED TO BE A CORROSIVE HAZARDOUS WASTE. SODIUM HYDROXIDE, A CAUSTIC SOLUTION WITH A HIGH PH, IS OFTEN USED BY INDUSTRIES TO CLEAN OR DEGREASE PARTS. HYDROCHLORIC ACID, A SOLUTION WITH A LOW PH, IS USED BY MANY INDUSTRIES TO CLEAN METAL PARTS PRIOR TO PAINTING. WHEN THESE CAUSTIC OR ACID SOLUTIONS BECOME CONTAMINATED AND MUST BE DISPOSED, THE WASTE WOULD BE A CORROSIVE HAZARDOUS WASTE.

Waste code: D007
Waste name: CHROMIUM

Waste code: D008
Waste name: LEAD

Waste code: D009
Waste name: MERCURY

Waste code: D011
Waste name: SILVER

Waste code: D035
Waste name: METHYL ETHYL KETONE

Waste code: F003
Waste name: THE FOLLOWING SPENT NON-HALOGENATED SOLVENTS: XYLENE, ACETONE, ETHYL ACETATE, ETHYL BENZENE, ETHYL ETHER, METHYL ISOBUTYL KETONE, N-BUTYL ALCOHOL, CYCLOHEXANONE, AND METHANOL; ALL SPENT SOLVENT MIXTURES/BLENDS CONTAINING, BEFORE USE, ONLY THE ABOVE SPENT NON-HALOGENATED SOLVENTS; AND ALL SPENT SOLVENT MIXTURES/BLENDS CONTAINING, BEFORE USE, ONE OR MORE OF THE ABOVE NON-HALOGENATED SOLVENTS, AND, A TOTAL OF TEN PERCENT OR MORE (BY VOLUME) OF ONE OR MORE OF THOSE SOLVENTS LISTED IN F001, F002, F004, AND F005, AND STILL BOTTOMS FROM THE RECOVERY OF THESE SPENT SOLVENTS AND SPENT SOLVENT MIXTURES.

Waste code: F005
Waste name: THE FOLLOWING SPENT NON-HALOGENATED SOLVENTS: TOLUENE, METHYL ETHYL KETONE, CARBON DISULFIDE, ISOBUTANOL, PYRIDINE, BENZENE, 2-ETHOXYETHANOL, AND 2-NITROPROPANE; ALL SPENT SOLVENT MIXTURES/BLENDS CONTAINING, BEFORE USE, A TOTAL OF TEN PERCENT OR MORE (BY VOLUME) OF ONE OR MORE OF THE ABOVE NON-HALOGENATED SOLVENTS OR THOSE SOLVENTS LISTED IN F001, F002, OR F004; AND STILL BOTTOMS FROM THE RECOVERY OF THESE SPENT SOLVENTS AND SPENT SOLVENT MIXTURES.

Waste code: P105
Waste name: SODIUM AZIDE

MAP FINDINGS

Map ID
Direction
Distance
Distance (ft.)Site

EDR ID Number

Database(s) EPA ID Number

CITY OF PHOENIX - 91ST AVENUE WWTP (Continued)

1000208057

Facility Has Received Notices of Violations:

Regulation violated: F - GWD
Area of violation: Generators - General
Date violation determined: 01/16/2003
Date achieved compliance: 03/17/2003
Violation lead agency: State
Enforcement action: WRITTEN INFORMAL
Enforcement action date: 04/28/2003
Enf. disposition status: Not reported
Enf. disp. status date: Not reported
Enforcement lead agency: State
Proposed penalty amount: Not reported
Final penalty amount: Not reported
Paid penalty amount: Not reported

Regulation violated: F - GMC
Area of violation: Generators - Pre-transport
Date violation determined: 01/16/2003
Date achieved compliance: 03/17/2003
Violation lead agency: State
Enforcement action: WRITTEN INFORMAL
Enforcement action date: 04/28/2003
Enf. disposition status: Not reported
Enf. disp. status date: Not reported
Enforcement lead agency: State
Proposed penalty amount: Not reported
Final penalty amount: Not reported
Paid penalty amount: Not reported

Regulation violated: FR - 262.10-12.A
Area of violation: Generators - General
Date violation determined: 12/13/1996
Date achieved compliance: 03/13/1997
Violation lead agency: State
Enforcement action: WRITTEN INFORMAL
Enforcement action date: 02/06/1997
Enf. disposition status: Not reported
Enf. disp. status date: Not reported
Enforcement lead agency: State
Proposed penalty amount: Not reported
Final penalty amount: Not reported
Paid penalty amount: Not reported

Evaluation Action Summary:

Evaluation date: 01/16/2003
Evaluation: COMPLIANCE EVALUATION INSPECTION ON-SITE
Area of violation: Generators - General
Date achieved compliance: 03/17/2003
Evaluation lead agency: State

Evaluation date: 01/16/2003
Evaluation: COMPLIANCE EVALUATION INSPECTION ON-SITE
Area of violation: Generators - Pre-transport
Date achieved compliance: 03/17/2003
Evaluation lead agency: State

MAP FINDINGS

Map ID
Direction
Distance
Distance (ft.)Site

EDR ID Number

Database(s) EPA ID Number

CITY OF PHOENIX - 91ST AVENUE WWTP (Continued)

1000208057

Evaluation date: 12/13/1996
Evaluation: COMPLIANCE EVALUATION INSPECTION ON-SITE
Area of violation: Generators - General
Date achieved compliance: 03/13/1997
Evaluation lead agency: State

AZ MANIFEST:

Business Type: M
EPA ID: AZD981667652
Mailing Address: 200 W WASHINGTON ST 9TH FL
Mailing City,St,Zip: PHOENIX, AZ 85003-1611
Contact Name: MIKE CAMPBELL
Contact Phone: (602) 262-7237
Date Generator Signed The Manifest: 12/07/2004
Transporter EPA ID Number: TXR000050930
Date Transporter Signed The Manifest: 12/07/2004
Transporter EPA ID Number: TXR000050930
TSD EPA ID Number: AZD981969504
Date Tsd Signed The Manifest: 12/07/2004
DOT ID Number: NA3082
Quantity: 5.00
Volume: G
Waste Code 1: D039
Waste Code 2: Not reported
Waste Code 3: Not reported
Waste Code 4: Not reported
Waste Code 5: Not reported
Waste Code 6: Not reported
Waste Code 7: Not reported
Waste Code 8: Not reported
Waste Code 9: Not reported

Business Type: M
EPA ID: AZD981667652
Mailing Address: 200 W WASHINGTON ST 9TH FL
Mailing City,St,Zip: PHOENIX, AZ 85003-1611
Contact Name: MIKE CAMPBELL
Contact Phone: (602) 262-7237
Date Generator Signed The Manifest: 01/22/2004
Transporter EPA ID Number: AZ0000303032
Date Transporter Signed The Manifest: 01/30/2004
Transporter EPA ID Number: AZ0000303032
TSD EPA ID Number: ARD069748192
Date Tsd Signed The Manifest: 02/10/2004
DOT ID Number: UN1760
Quantity: 30.00
Volume: P
Waste Code 1: D002
Waste Code 2: D009
Waste Code 3: D011
Waste Code 4: D011
Waste Code 5: Not reported
Waste Code 6: Not reported
Waste Code 7: Not reported
Waste Code 8: Not reported
Waste Code 9: Not reported

Business Type: M

MAP FINDINGS

Map ID
Direction
Distance
Distance (ft.)Site

EDR ID Number

Database(s) EPA ID Number

CITY OF PHOENIX - 91ST AVENUE WWTP (Continued)

1000208057

EPA ID: AZD981667652
Mailing Address: 200 W WASHINGTON ST 9TH FL
Mailing City,St,Zip: PHOENIX, AZ 85003-1611
Contact Name: MIKE CAMPBELL
Contact Phone: (602) 262-7237
Date Generator Signed The Manifest: 03/16/2004
Transporter EPA ID Number: AZR000039784
Date Transporter Signed The Manifest: 03/25/2004
Transporter EPA ID Number: AZR000039784
TSD EPA ID Number: ARD069748192
Date Tsd Signed The Manifest: 04/03/2004
DOT ID Number: UN1760
Quantity: 100.00
Volume: P
Waste Code 1: D002
Waste Code 2: D007
Waste Code 3: D009
Waste Code 4: Not reported
Waste Code 5: Not reported
Waste Code 6: Not reported
Waste Code 7: Not reported
Waste Code 8: Not reported
Waste Code 9: Not reported

Business Type: M
EPA ID: AZD981667652
Mailing Address: 200 W WASHINGTON ST 9TH FL
Mailing City,St,Zip: PHOENIX, AZ 85003-1611
Contact Name: MIKE CAMPBELL
Contact Phone: (602) 262-7237
Date Generator Signed The Manifest: 04/15/2004
Transporter EPA ID Number: AZ0000303032
Date Transporter Signed The Manifest: 04/15/2004
Transporter EPA ID Number: AZ0000303032
TSD EPA ID Number: ARD069748192
Date Tsd Signed The Manifest: 05/08/2004
DOT ID Number: UN1760
Quantity: 50.00
Volume: P
Waste Code 1: D002
Waste Code 2: Not reported
Waste Code 3: Not reported
Waste Code 4: Not reported
Waste Code 5: Not reported
Waste Code 6: Not reported
Waste Code 7: Not reported
Waste Code 8: Not reported
Waste Code 9: Not reported

Business Type: M
EPA ID: AZD981667652
Mailing Address: 200 W WASHINGTON ST 9TH FL
Mailing City,St,Zip: PHOENIX, AZ 85003-1611
Contact Name: MIKE CAMPBELL
Contact Phone: (602) 262-7237
Date Generator Signed The Manifest: 04/15/2004
Transporter EPA ID Number: AZ0000303032

MAP FINDINGS

Map ID
Direction
Distance
Distance (ft.)Site

EDR ID Number

Database(s) EPA ID Number

CITY OF PHOENIX - 91ST AVENUE WWTP (Continued)

1000208057

Date Transporter Signed The Manifest: 04/15/2004
Transporter EPA ID Number: AZ0000303032
TSD EPA ID Number: ARD069748192
Date Tsd Signed The Manifest: 05/08/2004
DOT ID Number: UN1993
Quantity: 10.00
Volume: P
Waste Code 1: D001
Waste Code 2: Not reported
Waste Code 3: Not reported
Waste Code 4: Not reported
Waste Code 5: Not reported
Waste Code 6: Not reported
Waste Code 7: Not reported
Waste Code 8: Not reported
Waste Code 9: Not reported

26

UNIVERSITY MECHANICAL 5615 S 91ST AVE STE D TOLLESON, AZ 85353

FINDS 1001815360
SPILLS AZR000035998
RCRA-NonGen

FINDS:

Other Pertinent Environmental Activity Identified at Site

RCRAInfo is a national information system that supports the Resource Conservation and Recovery Act (RCRA) program through the tracking of events and activities related to facilities that generate, transport, and treat, store, or dispose of hazardous waste. RCRAInfo allows RCRA program staff to track the notification, permit, compliance, and corrective action activities required under RCRA.

AZ Spills:

Incident Date: 09/03/98
Property Mngmt: City
Chemicals: Sewage Sludge
Response Date: 9/3/1998
Type: Fire
Referred to: AQD/WQD/SWS
Fund Amount: COP/Unk
Quantity: Unknown
Incident Number: 99-023-D
Referral Date: 9/3/1998
Structure: Piles
Date Report: 09/03/98

Incident Date: 01/23/00
Property Mngmt: City
Chemicals: Unknown (Brown resin)
Response Date: N/A
Type: Release
Referred to: N/A
Fund Amount: COP/Unk
Quantity: 5 gals.
Incident Number: 00-108-D
Referral Date: N/A
Structure: Unknown

MAP FINDINGS

Map ID
Direction
Distance
Distance (ft.)Site

EDR ID Number

Database(s) EPA ID Number

UNIVERSITY MECHANICAL (Continued)

1001815360

Date Report: 01/23/00

RCRA-NonGen:

Date form received by agency: 02/14/2003

Facility name: UNIVERSITY MECHANICAL

Facility address: 5615 S 91ST AVE STE D
TOLLESON, AZ 85353

EPA ID: AZR000035998

Contact: TERENCE J COONEY

Contact address: 5615 S 91ST AVE STE D
TOLLESON, AZ 85353

Contact country: US

Contact telephone: (480) 921-0903

Contact email: Not reported

EPA Region: 09

Classification: Non-Generator

Description: Handler: Non-Generators do not presently generate hazardous waste

Owner/Operator Summary:

Owner/operator name: UNIVERSITY MECHANICAL

Owner/operator address: 1200 N SICKLES DR
TEMPE, AZ 85281

Owner/operator country: Not reported

Owner/operator telephone: (480) 921-0903

Legal status: Private

Owner/Operator Type: Owner

Owner/Op start date: Not reported

Owner/Op end date: Not reported

Owner/operator name: UNIVERSITY MECHANICAL

Owner/operator address: 1200 N SICKLES DR
TEMPE, AZ 85281

Owner/operator country: Not reported

Owner/operator telephone: (480) 921-0903

Legal status: Private

Owner/Operator Type: Owner

Owner/Op start date: 01/01/0001

Owner/Op end date: Not reported

Handler Activities Summary:

U.S. importer of hazardous waste: No

Mixed waste (haz. and radioactive): No

Recycler of hazardous waste: No

Transporter of hazardous waste: No

Treater, storer or disposer of HW: No

Underground injection activity: No

On-site burner exemption: No

Furnace exemption: No

Used oil fuel burner: No

Used oil processor: No

User oil refiner: No

Used oil fuel marketer to burner: No

Used oil Specification marketer: No

Used oil transfer facility: No

Used oil transporter: No

Off-site waste receiver: Commercial status unknown

MAP FINDINGS

Map ID
Direction
Distance
Distance (ft.)Site

EDR ID Number

Database(s) EPA ID Number

UNIVERSITY MECHANICAL (Continued)

1001815360

Historical Generators:

Date form received by agency: 10/05/1999
Facility name: UNIVERSITY MECHANICAL
Classification: Small Quantity Generator

Hazardous Waste Summary:

Waste code: D001
Waste name: IGNITABLE HAZARDOUS WASTES ARE THOSE WASTES WHICH HAVE A FLASHPOINT OF LESS THAN 140 DEGREES FAHRENHEIT AS DETERMINED BY A PENSKEY-MARTENS CLOSED CUP FLASH POINT TESTER. ANOTHER METHOD OF DETERMINING THE FLASH POINT OF A WASTE IS TO REVIEW THE MATERIAL SAFETY DATA SHEET, WHICH CAN BE OBTAINED FROM THE MANUFACTURER OR DISTRIBUTOR OF THE MATERIAL. LACQUER THINNER IS AN EXAMPLE OF A COMMONLY USED SOLVENT WHICH WOULD BE CONSIDERED AS IGNITABLE HAZARDOUS WASTE.

Violation Status: No violations found

26 PHOENIX UNDERGROUND STORAGE & RECOVERY PROJECT * NOT GIVEN PHOENIX, AZ 85001

FINDS 1007120814
110015940204

FINDS:

Other Pertinent Environmental Activity Identified at Site

AZURITE Arizona Unified Repository For Informational Tracking Of The Environment is the Arizona Department of Environmental Quality (ADEQ) database that is used for environmental enforcement and compliance reporting to the Permit and Compliance (PCS) system and to the Air Facility System Universal Interface (AFS-UI)

27 UNKNOWN/DEA 9711 W. SOUTHERN AVE. PHOENIX, AZ

SPIILLS S106197626
N/A

AZ Spills:

Incident Date: 04/25/97
Property Mngmt: Private
Chemicals: Drug Lab Chemicals
Response Date: 4/25/1997
Type: Threat
Referred to: N/A
Fund Amount: N/A
Quantity: Unknown
Incident Number: 97-043-E
Referral Date: N/A
Strucure: N/A
Date Report: 04/25/97

ORPHAN SUMMARY

City	EDR ID	Site Name	Site Address	Zip	Database(s)
AVONDALE	1009398179	CUMMINS ROCKY MOUNTAINS LLC	651 N 101ST AVE	85323	RCRA-NonGen
AVONDALE	U004120207	AVONDALE DEALERSHIP WASH	825 N 101ST AVE	85323	UST
AVONDALE	1004674153	AVONDALE SERVICE CTR	10TH ST AND VAN BUREN	85323	FINDS, RCRA-NonGen
AVONDALE	S106483272	OLD TOWN DUMP	NE OF DYSART RD. AND THOMAS RD.	85323	BROWNFIELDS, VCP
AVONDALE	S103931990	GOODYEAR OLD TOWN DUMPS	NE OF DYSART RD / THOMAS RD.	85323	SHWS
AVONDALE	1004674758	WAL-MART 2554	955 W RANCHO SANTA FE BLVD	85323	RCRA-SQG, FINDS
AVONDALE	U004120032	AVONDALE SUZUKI	803 E VAN BUREN ST	85323	UST
CASHION	1000208081	PHOENIX WELL #193	1848 S 107 AVE	85353	SHWS
DOCK	1000443531	ARIZONA TANNING CO	SANTAN INDUSTRIAL PK	85247	SHWS
GILA RIVER INDIAN COMM	1009569534	AT&T MICROWAVE STATION	NORTHEAST OF N. BLANCO ROAD OLD SR 93	85247	US BROWNFIELDS
GRIC	1010340790	TYSON AIRSTRIIP AND TURNAROUND	SOUTH OF PECOS ROAD	85247	US BROWNFIELDS
GRIC	1010340791	TYSON FARM	SOUTH OF PECOS RD/ 12TH STREET ALIGNMENT	85247	US BROWNFIELDS
LAVEEN	1006930159	SALT RIVER PROJECT EMERG RESPONSE EVENT	19TH AVE & DOBBINS RD WESTERN	85339	RCRA-NonGen
LAVEEN	1009392930	TYSON FARMS	RTE 2, BOX 9675603 W. DOBBINS	85339	INDIAN UST
LAVEEN	1000182491	STACY WHITE FARM	31ST AVE & DOBBINS RD	85339	FINDS, RCRA-NonGen
LAVEEN	1000332151	FLOOD CONTROL DISTRICT	67TH AVE & GILA RIVER	85339	FINDS, RCRA-NonGen
LAVEEN	1010312573	GILA RIVER INDIAN COMMUNITY	7050 W BARELAND LN	85339	RCRA-SQG
LAVEEN	S106618734	WESTERN MEAT COMPANY POND NO 4	SOUTH OF 7201 W SOUTHERN AVENUE (POND #4 CLOSED)	85339	Aquifer, WWFAC
LAVEEN	S103931971	TAYLOR, WILLIAM, FLYING SERVICE	T1S R2E SEC 20	85339	SHWS
MARICOPA COUNTY	S106205146	DESIGN MASTER HOMES	115TH AVE. 5 MILES SOUTH ON OLIVE		SWF/LF
MARICOPA COUNTY	S108794732	DEER VALLEY	24802 N 14TH ST. PHOENIX		SWF/LF
MARICOPA COUNTY	S109132412	TURF PARADISE	19TH AVE. AND BELL RD.		SWF/LF
MARICOPA COUNTY	S108630387	SALT RIVER-PIMA INDIANTRIBE TRI CITY	13602 E BASELINE HWY		SWF/LF
MARICOPA COUNTY	S106452616	BEARDSLEY	BEARDSLEY RD.		SWF/LF
MARICOPA COUNTY	S103895118	LAYLOR MATERIALS	NORTHEAST CORNER OF 16TH ST. BEARDSLEY		SWF/LF
MARICOPA COUNTY	S103809877	WQ-GILA RIVER DDT	LOWER GILA RIVER--SW AZ		SHWS
MARICOPA COUNTY	S103086670	CHANDLER INT. #3 INTERIM	MILE NORTH OF GERMAN RD. MILE EAST OF GILBERT RD.		SWF/LF
MARICOPA COUNTY	S103895116	GOODYEAR - SUMP #1	1 MILE NORTH OF MC DOWELL RD.		SWF/LF
MARICOPA COUNTY	S108630426	MORRISTOWN	1 MILE SOUTH OF US 60 OFF MORRISTOWN OVERPASS		SWF/LF
MARICOPA COUNTY	S103895103	AGUILA	3.1 MILES WEST OF AQUILA ON THE SOUTH SIDE OF US		SWF/LF
MARICOPA COUNTY	S100293360	WEINBERGER	.5 MILES SOUTH OF LOWER BUCKEYE ROA		SWF/LF
MARICOPA COUNTY	S103277326	BUCKEYE	AT MILLER RD. AND GILA RIVER		SWF/LF
MARICOPA COUNTY	S100240624	ALLIED	SOUTH OF INDIAN SCHOOL RD, WEST SID		SWF/LF
MARICOPA COUNTY	S106452618	CHANDLER INT. #2 INTERIM	SOUTH SIDE OF QUEEN CREEK RD. 1 MILE EAST OF VAL V		SWF/LF
MARICOPA COUNTY	S108794734	INNOVATIVE WASTE UTILIZATION LLC(GREENFIELD ENV)	T1N,R3E,S18, ASSESSOR BK 105,MAP30, PARCEL 5C		SWF/LF
MARICOPA COUNTY	S108630425	ALLIED CONCRETE	THE SOUTHEAST CORNER OF LEHI RD. AND CENTER ST.		SWF/LF
PHOENIX	1007091308	COASTAL TRANSPORTATION	I 10 AND 40TH STREET	85043	RCRA-NonGen
PHOENIX	S103895113	DEER VALLEY	19TH AVE. AND SOUTH OF GREENWAY		SWF/LF
PHOENIX	1000318249	REYNOLDS ALUMINUM PLANT PONDS	43RD AVE / SALT RIVER	85043	SHWS
PHOENIX	U004119780	THE ECOLOGY COMPANIES INC	48TH ST S OF WASHINGTON		UST
PHOENIX	S103391974	ARIZONA DIESEL ENGINES	2XX S. 59TH AVE.	85043	SHWS
PHOENIX	S103809881	WQ-WADDELL DAM PROJECT	T. 6N, R.1E SEC. 21		SHWS

ORPHAN SUMMARY

City	EDR ID	Site Name	Site Address	Zip	Database(s)
PHOENIX	1010312684	UPS-ESTRELLA CENTER	725 N 73RD AVE STE 100	85043	RCRA-CESQG
PHOENIX	U004120041	OSCO #9304	75TH AVE AND INDIAN SCHOOL (NEC)		UST
PHOENIX	S103932000	OLD 91ST AVE SLIDGE DISPOSAL PONDS	91ST AVE / SALT RIVER	85353	SHWS
PHOENIX	1003878182	OLD 91ST AVE SLIDGE DISPOSAL PONDS	91ST AVE & SALT RIVER	85037	CERC-NFRAP
PHOENIX	U004119883	PHOENIX, CITY OF - DOWNTOWN VALET	IN ALLEY NORTHEAST OF THE CROSS STREETS		UST
PHOENIX	S108794825	CITY OF PHOENIX - DOWNTOWN VALET	IN ALLEY NORTHEAST OF THE CROSS STREETS		LUST
PHOENIX	S103809874	WQ-WEST VAN BUREN AREA	AREA WIDE		SHWS
PHOENIX	S103809875	WQ-WELL CONST. STUDY	AREA WIDE		SHWS
PHOENIX	S103809876	WQ-WEST CENTRAL PHOENIX	AREA WIDE		SHWS
PHOENIX	U004119865	3RD AVENUE& ROOSEVELT RIGHT-OF-WAY	3RD AVE/ROOSEVELT RIGHT-OF-WAY		UST
PHOENIX	1010312665	RUGBY IPD CORP	4703 W BRILL ST	85043	RCRA-SQG
PHOENIX	S103809871	WQ-EAST CENTRAL PHOENIX	CAMELBACK TO THOMAS, 16TH TO 56TH STREET		SHWS
PHOENIX	S109239040	CITY OF PHOENIX - SOUTH MOUNTAIN COMMUNICATION CEN	CENTRAL TO TOP OF SOUTH MOUNTAIN		LUST
PHOENIX	1010312518	DOBBINS RD & SAN JUAN AVE	NE CORNER DOBBINS RD & SAN	85339	RCRA-NonGen
PHOENIX	U004119785	PRODUCE HAULING - FORMER	SE CORNER OF JACKSON 5TH & 6TH S		UST
PHOENIX	1001260809	CHEVRON PHOENIX TERMINAL	SW CORNER VAN BUREN / T1ST AVE	85043	SHWS
PHOENIX	S103391979	CHEVRON USA, INC.	SW CORNER VAN BUREN / T1ST AVE	85043	SHWS
PHOENIX	S108794831	PRODUCE HAULING - FORMER	SE CORNER OF JACKSON 5TH / 6TH S		LUST
PHOENIX	S103895127	UFI	SOUTHEAST CORNER OF 123RD. AVE. AND BELL RD.		SWF/LF
PHOENIX	S103895120	OLD TOWN DUMP	DYSART RD. TO RID CANAL NORTH OF THOMAS MILE		SWF/LF
PHOENIX	1008879758	ZEP INC	5520 W MARICOPA ST	85043	RCRA-NonGen
PHOENIX	1006804273	CONSOLIDATED FREIGHTWAYS	7301 W MOHAVE	85043	FINDS, RCRA-NonGen
PHOENIX	1007443820	40TH ST. LANDFILL	1 MI N OF I-10 (MP 152) ON THE E SIDE OF 40TH ST		ODI
PHOENIX	S106483201	ARIZONA MEADOWS	NEC OF 67TH AVE. AND LOWER BUCKEYE RD.	85043	BROWNFIELDS, VCP
PHOENIX	U004119985	PHOENIX, CITY OF - POLICE BUILD PARKING LOT	NWC OF 7TH AVE AND WASHINGTON ST		UST
PHOENIX	1010312634	HD SUPPLY PLUMBING/HVAC LTD HG7771	5328 W ROOSEVELT ST	85043	RCRA-CESQG
PHOENIX	1007443819	19TH AVE LANDFILL	1 MI S OF I 10 E ON 19TH AVE ON E SIDE		ODI
PHOENIX	S103809883	RIO SALADO PROJECT - PHOENIX REACH	SALT RIVER I-10 OVERPASS/19TH AVE OVERPASS		SHWS
PHOENIX	S106483218	TARGET SOUTHWEST DISTRIBUTION CENTER	SEC OF VAN BUREN / 75TH AVE.	85043	BROWNFIELDS, VCP
PHOENIX	U004120229	UST FACILITY - SEC 22ND ST & WASHINGTON	SEC 22ND ST AND WASHINGTON ST		UST
PHOENIX	S106205148	H & H MATERIALS	WEST SIDE OF CAVE CREEK WASH NORTH OF TIERRA BUENA		SWF/LF
PHOENIX	S103895105	AVONDALE	NORTH SIDE OF INTERSECTION OF US 80 AND AGUA FRIA		SWF/LF
PHOENIX	U004120066	SAINT MARYS ROMAN CATHOLIC CHURCH	SWC VAN BUREN & 5TH ST		UST
PHOENIX	U004119906	FEDERAL COURTHOUSE/TEXACO	WASHINGTON & 5TH AVE/BLOCK 72-73		UST
PHOENIX	S103391984	MADDUX	XXX N. 69TH AVE	85043	SHWS
SACATON	1001967279	GILA RIVER FARMS	I 10 EXIT 175 2 MI S	85247	RCRA-SQG, FINDS, MANIFEST
SACATON	1009392214	SAN TAN RANCH AKA FLYING W AKA TRIPLE M	HWY 387 NEAR GILBERT ROAD	85247	INDIAN UST
SACATON	1009393753	SAN TAN RANCH AKA FLYING W AKA TRIPLE M	HWY 387 NEAR GILBERT ROAD	85247	INDIAN LUST
SACATON	1006804078	A T AND T CORPORATION	RT 587 TO DIRT RD QUARTER MI	85247	FINDS, RCRA-NonGen
SACATON	1004439019	WILBUR ELLIS COMPANY	HWY 87 SAN TAN INDUSTRIAL PARK	85247	FINDS, RCRA-CESQG
SACATON	1009392208	J.I. CASE COMPANY AZ PROVING GROUNDS	SR 87 AT SACATON ROAD	85247	INDIAN UST
SACATON	1009393750	J.I. CASE COMPANY AZ PROVING GROUNDS	SR 87 AT SACATON ROAD	85247	INDIAN LUST
SACATON	S107599777	J I CASE CO AZ PROVING GROUNDS	HWY 87 AT SACATON RD	85247	MANIFEST
SACATON	1006804228	ELECTRO TREATMENT SACATON AZ	RT 870 SOUTH	85247	CERCLIS, FINDS, RCRA-NonGen
SACATON	1000133318	TANNER COMPANIES PLANT 28	HWY 93 & GILA RIVER	85247	FINDS, RCRA-NonGen

ORPHAN SUMMARY

City	EDR ID	Site Name	Site Address	Zip	Database(s)
SACATON	1009392193	CASA BLANCA MARKET	I-RTE 10 AT CASA BLANCA	85247	INDIAN UST
SACATON	S106618282	ADOT - SACATON REST AREA	MILE POST 182 ON I-10. 35 MILES SOUTH OF PHOENIX	85247	WWFAC
SACATON	1010340787	O'ODAM AIRSTRIP	SOUTH OF CASA BLANC ROAD/WEST OF I-10	85247	US BROWNFIELDS
SACATON	1010340789	TRIPLE M FARMS	SOUTH OF HUNT HWY AND EAST OF GILBERT ROAD	85247	US BROWNFIELDS
SACATON	1006804666	BIA PIMA AGENCY LAND OPERATIONS MAINTENA	PIMA RD	85247	FINDS, RCRA-CESQG
SACATON	1006804694	BIA PIMA AGENCY LAND OPERATIONS MAINTENA	PIMA RD	85247	RCRA-CESQG
SACATON	1007091307	BIA WESTERN REGIONAL OFFICE	104 PIMA ST	85247	RCRA-NonGen
SACATON	1009392203	ARIZONA TRADERS, INC.	109 PIMA ST.	85247	INDIAN UST
SACATON	1009392569	BIA FACILITIES YARD	304 W. PIMA ST. & N. CHURCH ST.	85247	INDIAN UST
SACATON	1009393727	BIA FACILITIES YARD	304 W. PIMA ST. & N. CHURCH ST.	85247	INDIAN LUST
SACATON	1009393745	ARIZONA TRADERS, INC.	109 PIMA ST.	85247	INDIAN LUST
SACATON	1004674705	CHALUM INC	SAN TAN INDUSTRIAL PARK	85247	FINDS, RCRA-CESQG
SACATON	1009392639	SPUR INDUSTRIES FEEDLOT	13 MI SE OF CHANDLER, OFF HWY 87	85247	INDIAN UST
TOLLESON	1003878088	SWIFT INDEPENDENT PACKING CO	91ST AVE	85353	CERC-NFRAP
TOLLESON	1006804523	TOLLESON CITY OF	202 S 96TH AVE	85353	FINDS, RCRA-NonGen
TOLLESON	U003936113	TOLLESON, CITY OF - EDR 7	202 S 96TH AVE	85353	UST
TOLLESON	U003935816	CITY OF TOLLESON - EDR 7	202 S 96TH AVE	85353	LUST
TOLLESON	1010783645	PROMENADE DENTAL GROUP	2755 S 99TH AVE	85353	RCRA-CESQG
TOLLESON	1008879740	WILLIAM ODLE	SW CORNER OF 107TH AVE &	85353	RCRA-NonGen
TOLLESON	A100156459	US WEST COMMUNICATIONS #2ESS	9201 W NONROE	85353	AST

GOVERNMENT RECORDS SEARCHED / DATA CURRENCY TRACKING

To maintain currency of the following federal and state databases, EDR contacts the appropriate governmental agency on a monthly or quarterly basis, as required.

Number of Days to Update: Provides confirmation that EDR is reporting records that have been updated within 90 days from the date the government agency made the information available to the public.

FEDERAL RECORDS

NPL: National Priority List

National Priorities List (Superfund). The NPL is a subset of CERCLIS and identifies over 1,200 sites for priority cleanup under the Superfund Program. NPL sites may encompass relatively large areas. As such, EDR provides polygon coverage for over 1,000 NPL site boundaries produced by EPA's Environmental Photographic Interpretation Center (EPIC) and regional EPA offices.

Date of Government Version: 09/29/2008	Source: EPA
Date Data Arrived at EDR: 10/10/2008	Telephone: N/A
Date Made Active in Reports: 11/19/2008	Last EDR Contact: 09/29/2008
Number of Days to Update: 40	Next Scheduled EDR Contact: 01/26/2009
	Data Release Frequency: Quarterly

NPL Site Boundaries

Sources:

EPA's Environmental Photographic Interpretation Center (EPIC)
Telephone: 202-564-7333

EPA Region 1
Telephone 617-918-1143

EPA Region 6
Telephone: 214-655-6659

EPA Region 3
Telephone 215-814-5418

EPA Region 7
Telephone: 913-551-7247

EPA Region 4
Telephone 404-562-8033

EPA Region 8
Telephone: 303-312-6774

EPA Region 5
Telephone 312-886-6686

EPA Region 9
Telephone: 415-947-4246

EPA Region 10
Telephone 206-553-8665

Proposed NPL: Proposed National Priority List Sites

A site that has been proposed for listing on the National Priorities List through the issuance of a proposed rule in the Federal Register. EPA then accepts public comments on the site, responds to the comments, and places on the NPL those sites that continue to meet the requirements for listing.

Date of Government Version: 09/29/2008	Source: EPA
Date Data Arrived at EDR: 10/10/2008	Telephone: N/A
Date Made Active in Reports: 11/19/2008	Last EDR Contact: 09/29/2008
Number of Days to Update: 40	Next Scheduled EDR Contact: 01/26/2009
	Data Release Frequency: Quarterly

DELISTED NPL: National Priority List Deletions

The National Oil and Hazardous Substances Pollution Contingency Plan (NCP) establishes the criteria that the EPA uses to delete sites from the NPL. In accordance with 40 CFR 300.425.(e), sites may be deleted from the NPL where no further response is appropriate.

Date of Government Version: 09/29/2008	Source: EPA
Date Data Arrived at EDR: 10/10/2008	Telephone: N/A
Date Made Active in Reports: 11/19/2008	Last EDR Contact: 09/29/2008
Number of Days to Update: 40	Next Scheduled EDR Contact: 01/26/2009
	Data Release Frequency: Quarterly

GOVERNMENT RECORDS SEARCHED / DATA CURRENCY TRACKING

NPL LIENS: Federal Superfund Liens

Federal Superfund Liens. Under the authority granted the USEPA by CERCLA of 1980, the USEPA has the authority to file liens against real property in order to recover remedial action expenditures or when the property owner received notification of potential liability. USEPA compiles a listing of filed notices of Superfund Liens.

Date of Government Version: 10/15/1991
Date Data Arrived at EDR: 02/02/1994
Date Made Active in Reports: 03/30/1994
Number of Days to Update: 56

Source: EPA
Telephone: 202-564-4267
Last EDR Contact: 11/17/2008
Next Scheduled EDR Contact: 02/16/2009
Data Release Frequency: No Update Planned

CERCLIS: Comprehensive Environmental Response, Compensation, and Liability Information System

CERCLIS contains data on potentially hazardous waste sites that have been reported to the USEPA by states, municipalities, private companies and private persons, pursuant to Section 103 of the Comprehensive Environmental Response, Compensation, and Liability Act (CERCLA). CERCLIS contains sites which are either proposed to or on the National Priorities List (NPL) and sites which are in the screening and assessment phase for possible inclusion on the NPL.

Date of Government Version: 10/07/2008
Date Data Arrived at EDR: 10/16/2008
Date Made Active in Reports: 12/08/2008
Number of Days to Update: 53

Source: EPA
Telephone: 703-412-9810
Last EDR Contact: 10/16/2008
Next Scheduled EDR Contact: 01/12/2009
Data Release Frequency: Quarterly

CERCLIS-NFRAP: CERCLIS No Further Remedial Action Planned

Archived sites are sites that have been removed and archived from the inventory of CERCLIS sites. Archived status indicates that, to the best of EPA's knowledge, assessment at a site has been completed and that EPA has determined no further steps will be taken to list this site on the National Priorities List (NPL), unless information indicates this decision was not appropriate or other considerations require a recommendation for listing at a later time. This decision does not necessarily mean that there is no hazard associated with a given site; it only means that, based upon available information, the location is not judged to be a potential NPL site.

Date of Government Version: 12/03/2007
Date Data Arrived at EDR: 12/06/2007
Date Made Active in Reports: 02/20/2008
Number of Days to Update: 76

Source: EPA
Telephone: 703-412-9810
Last EDR Contact: 12/15/2008
Next Scheduled EDR Contact: 03/16/2009
Data Release Frequency: Quarterly

LIENS 2: CERCLA Lien Information

A Federal CERCLA ('Superfund') lien can exist by operation of law at any site or property at which EPA has spent Superfund monies. These monies are spent to investigate and address releases and threatened releases of contamination. CERCLIS provides information as to the identity of these sites and properties.

Date of Government Version: 08/19/2008
Date Data Arrived at EDR: 08/29/2008
Date Made Active in Reports: 09/09/2008
Number of Days to Update: 11

Source: Environmental Protection Agency
Telephone: 202-564-6023
Last EDR Contact: 11/17/2008
Next Scheduled EDR Contact: 02/16/2009
Data Release Frequency: Varies

CORRACTS: Corrective Action Report

CORRACTS identifies hazardous waste handlers with RCRA corrective action activity.

Date of Government Version: 09/11/2008
Date Data Arrived at EDR: 09/19/2008
Date Made Active in Reports: 10/16/2008
Number of Days to Update: 27

Source: EPA
Telephone: 800-424-9346
Last EDR Contact: 12/01/2008
Next Scheduled EDR Contact: 03/02/2009
Data Release Frequency: Quarterly

RCRA-TSDF: RCRA - Transporters, Storage and Disposal

RCRAInfo is EPA's comprehensive information system, providing access to data supporting the Resource Conservation and Recovery Act (RCRA) of 1976 and the Hazardous and Solid Waste Amendments (HSWA) of 1984. The database includes selective information on sites which generate, transport, store, treat and/or dispose of hazardous waste as defined by the Resource Conservation and Recovery Act (RCRA). Transporters are individuals or entities that move hazardous waste from the generator offsite to a facility that can recycle, treat, store, or dispose of the waste. TSDFs treat, store, or dispose of the waste.

GOVERNMENT RECORDS SEARCHED / DATA CURRENCY TRACKING

Date of Government Version: 09/10/2008
Date Data Arrived at EDR: 09/23/2008
Date Made Active in Reports: 10/16/2008
Number of Days to Update: 23

Source: Environmental Protection Agency
Telephone: (415) 495-8895
Last EDR Contact: 11/18/2008
Next Scheduled EDR Contact: 02/16/2009
Data Release Frequency: Quarterly

RCRA-LQG: RCRA - Large Quantity Generators

RCRAInfo is EPA's comprehensive information system, providing access to data supporting the Resource Conservation and Recovery Act (RCRA) of 1976 and the Hazardous and Solid Waste Amendments (HSWA) of 1984. The database includes selective information on sites which generate, transport, store, treat and/or dispose of hazardous waste as defined by the Resource Conservation and Recovery Act (RCRA). Large quantity generators (LQGs) generate over 1,000 kilograms (kg) of hazardous waste, or over 1 kg of acutely hazardous waste per month.

Date of Government Version: 09/10/2008
Date Data Arrived at EDR: 09/23/2008
Date Made Active in Reports: 10/16/2008
Number of Days to Update: 23

Source: Environmental Protection Agency
Telephone: (415) 495-8895
Last EDR Contact: 11/18/2008
Next Scheduled EDR Contact: 02/16/2009
Data Release Frequency: Quarterly

RCRA-SQG: RCRA - Small Quantity Generators

RCRAInfo is EPA's comprehensive information system, providing access to data supporting the Resource Conservation and Recovery Act (RCRA) of 1976 and the Hazardous and Solid Waste Amendments (HSWA) of 1984. The database includes selective information on sites which generate, transport, store, treat and/or dispose of hazardous waste as defined by the Resource Conservation and Recovery Act (RCRA). Small quantity generators (SQGs) generate between 100 kg and 1,000 kg of hazardous waste per month.

Date of Government Version: 09/10/2008
Date Data Arrived at EDR: 09/23/2008
Date Made Active in Reports: 10/16/2008
Number of Days to Update: 23

Source: Environmental Protection Agency
Telephone: (415) 495-8895
Last EDR Contact: 11/18/2008
Next Scheduled EDR Contact: 02/16/2009
Data Release Frequency: Quarterly

RCRA-CESQG: RCRA - Conditionally Exempt Small Quantity Generators

RCRAInfo is EPA's comprehensive information system, providing access to data supporting the Resource Conservation and Recovery Act (RCRA) of 1976 and the Hazardous and Solid Waste Amendments (HSWA) of 1984. The database includes selective information on sites which generate, transport, store, treat and/or dispose of hazardous waste as defined by the Resource Conservation and Recovery Act (RCRA). Conditionally exempt small quantity generators (CESQGs) generate less than 100 kg of hazardous waste, or less than 1 kg of acutely hazardous waste per month.

Date of Government Version: 09/10/2008
Date Data Arrived at EDR: 09/23/2008
Date Made Active in Reports: 10/16/2008
Number of Days to Update: 23

Source: Environmental Protection Agency
Telephone: (415) 495-8895
Last EDR Contact: 11/18/2008
Next Scheduled EDR Contact: 02/16/2009
Data Release Frequency: Varies

RCRA-NonGen: RCRA - Non Generators

RCRAInfo is EPA's comprehensive information system, providing access to data supporting the Resource Conservation and Recovery Act (RCRA) of 1976 and the Hazardous and Solid Waste Amendments (HSWA) of 1984. The database includes selective information on sites which generate, transport, store, treat and/or dispose of hazardous waste as defined by the Resource Conservation and Recovery Act (RCRA). Non-Generators do not presently generate hazardous waste.

Date of Government Version: 09/10/2008
Date Data Arrived at EDR: 09/23/2008
Date Made Active in Reports: 10/16/2008
Number of Days to Update: 23

Source: Environmental Protection Agency
Telephone: (415) 495-8895
Last EDR Contact: 11/18/2008
Next Scheduled EDR Contact: 02/16/2009
Data Release Frequency: Varies

GOVERNMENT RECORDS SEARCHED / DATA CURRENCY TRACKING

US ENG CONTROLS: Engineering Controls Sites List

A listing of sites with engineering controls in place. Engineering controls include various forms of caps, building foundations, liners, and treatment methods to create pathway elimination for regulated substances to enter environmental media or effect human health.

Date of Government Version: 10/06/2008	Source: Environmental Protection Agency
Date Data Arrived at EDR: 10/17/2008	Telephone: 703-603-0695
Date Made Active in Reports: 12/08/2008	Last EDR Contact: 12/29/2008
Number of Days to Update: 52	Next Scheduled EDR Contact: 03/30/2009
	Data Release Frequency: Varies

US INST CONTROL: Sites with Institutional Controls

A listing of sites with institutional controls in place. Institutional controls include administrative measures, such as groundwater use restrictions, construction restrictions, property use restrictions, and post remediation care requirements intended to prevent exposure to contaminants remaining on site. Deed restrictions are generally required as part of the institutional controls.

Date of Government Version: 10/06/2008	Source: Environmental Protection Agency
Date Data Arrived at EDR: 10/17/2008	Telephone: 703-603-0695
Date Made Active in Reports: 12/08/2008	Last EDR Contact: 12/29/2008
Number of Days to Update: 52	Next Scheduled EDR Contact: 03/30/2009
	Data Release Frequency: Varies

ERNS: Emergency Response Notification System

Emergency Response Notification System. ERNS records and stores information on reported releases of oil and hazardous substances.

Date of Government Version: 12/31/2007	Source: National Response Center, United States Coast Guard
Date Data Arrived at EDR: 01/23/2008	Telephone: 202-267-2180
Date Made Active in Reports: 03/17/2008	Last EDR Contact: 10/21/2008
Number of Days to Update: 54	Next Scheduled EDR Contact: 01/19/2009
	Data Release Frequency: Annually

HMIRS: Hazardous Materials Information Reporting System

Hazardous Materials Incident Report System. HMIRS contains hazardous material spill incidents reported to DOT.

Date of Government Version: 09/30/2008	Source: U.S. Department of Transportation
Date Data Arrived at EDR: 10/16/2008	Telephone: 202-366-4555
Date Made Active in Reports: 11/19/2008	Last EDR Contact: 10/16/2008
Number of Days to Update: 34	Next Scheduled EDR Contact: 01/12/2009
	Data Release Frequency: Annually

DOT OPS: Incident and Accident Data

Department of Transportation, Office of Pipeline Safety Incident and Accident data.

Date of Government Version: 05/14/2008	Source: Department of Transportation, Office of Pipeline Safety
Date Data Arrived at EDR: 05/28/2008	Telephone: 202-366-4595
Date Made Active in Reports: 08/08/2008	Last EDR Contact: 11/26/2008
Number of Days to Update: 72	Next Scheduled EDR Contact: 02/23/2009
	Data Release Frequency: Varies

CDL: Clandestine Drug Labs

A listing of clandestine drug lab locations. The U.S. Department of Justice ("the Department") provides this web site as a public service. It contains addresses of some locations where law enforcement agencies reported they found chemicals or other items that indicated the presence of either clandestine drug laboratories or dumpsites. In most cases, the source of the entries is not the Department, and the Department has not verified the entry and does not guarantee its accuracy. Members of the public must verify the accuracy of all entries by, for example, contacting local law enforcement and local health departments.

GOVERNMENT RECORDS SEARCHED / DATA CURRENCY TRACKING

Date of Government Version: 07/01/2008
Date Data Arrived at EDR: 10/31/2008
Date Made Active in Reports: 12/23/2008
Number of Days to Update: 53

Source: Drug Enforcement Administration
Telephone: 202-307-1000
Last EDR Contact: 10/31/2008
Next Scheduled EDR Contact: 03/23/2009
Data Release Frequency: Quarterly

US BROWNFIELDS: A Listing of Brownfields Sites

Included in the listing are brownfields properties addresses by Cooperative Agreement Recipients and brownfields properties addressed by Targeted Brownfields Assessments. Targeted Brownfields Assessments-EPA's Targeted Brownfields Assessments (TBA) program is designed to help states, tribes, and municipalities--especially those without EPA Brownfields Assessment Demonstration Pilots--minimize the uncertainties of contamination often associated with brownfields. Under the TBA program, EPA provides funding and/or technical assistance for environmental assessments at brownfields sites throughout the country. Targeted Brownfields Assessments supplement and work with other efforts under EPA's Brownfields Initiative to promote cleanup and redevelopment of brownfields. Cooperative Agreement Recipients-States, political subdivisions, territories, and Indian tribes become Brownfields Cleanup Revolving Loan Fund (BCRLF) cooperative agreement recipients when they enter into BCRLF cooperative agreements with the U.S. EPA. EPA selects BCRLF cooperative agreement recipients based on a proposal and application process. BCRLF cooperative agreement recipients must use EPA funds provided through BCRLF cooperative agreement for specified brownfields-related cleanup activities.

Date of Government Version: 10/01/2008
Date Data Arrived at EDR: 11/14/2008
Date Made Active in Reports: 12/23/2008
Number of Days to Update: 39

Source: Environmental Protection Agency
Telephone: 202-566-2777
Last EDR Contact: 10/16/2008
Next Scheduled EDR Contact: 01/12/2009
Data Release Frequency: Semi-Annually

DOD: Department of Defense Sites

This data set consists of federally owned or administered lands, administered by the Department of Defense, that have any area equal to or greater than 640 acres of the United States, Puerto Rico, and the U.S. Virgin Islands.

Date of Government Version: 12/31/2005
Date Data Arrived at EDR: 11/10/2006
Date Made Active in Reports: 01/11/2007
Number of Days to Update: 62

Source: USGS
Telephone: 703-692-8801
Last EDR Contact: 11/07/2008
Next Scheduled EDR Contact: 02/02/2009
Data Release Frequency: Semi-Annually

FUDS: Formerly Used Defense Sites

The listing includes locations of Formerly Used Defense Sites properties where the US Army Corps of Engineers is actively working or will take necessary cleanup actions.

Date of Government Version: 12/31/2007
Date Data Arrived at EDR: 09/05/2008
Date Made Active in Reports: 09/23/2008
Number of Days to Update: 18

Source: U.S. Army Corps of Engineers
Telephone: 202-528-4285
Last EDR Contact: 12/29/2008
Next Scheduled EDR Contact: 03/30/2009
Data Release Frequency: Varies

LUCIS: Land Use Control Information System

LUCIS contains records of land use control information pertaining to the former Navy Base Realignment and Closure properties.

Date of Government Version: 12/09/2005
Date Data Arrived at EDR: 12/11/2006
Date Made Active in Reports: 01/11/2007
Number of Days to Update: 31

Source: Department of the Navy
Telephone: 843-820-7326
Last EDR Contact: 12/08/2008
Next Scheduled EDR Contact: 03/09/2009
Data Release Frequency: Varies

CONSENT: Superfund (CERCLA) Consent Decrees

Major legal settlements that establish responsibility and standards for cleanup at NPL (Superfund) sites. Released periodically by United States District Courts after settlement by parties to litigation matters.

GOVERNMENT RECORDS SEARCHED / DATA CURRENCY TRACKING

Date of Government Version: 09/15/2008
Date Data Arrived at EDR: 10/22/2008
Date Made Active in Reports: 12/23/2008
Number of Days to Update: 62

Source: Department of Justice, Consent Decree Library
Telephone: Varies
Last EDR Contact: 12/17/2008
Next Scheduled EDR Contact: 01/19/2009
Data Release Frequency: Varies

ROD: Records Of Decision

Record of Decision. ROD documents mandate a permanent remedy at an NPL (Superfund) site containing technical and health information to aid in the cleanup.

Date of Government Version: 10/21/2008
Date Data Arrived at EDR: 10/29/2008
Date Made Active in Reports: 12/23/2008
Number of Days to Update: 55

Source: EPA
Telephone: 703-416-0223
Last EDR Contact: 12/29/2008
Next Scheduled EDR Contact: 03/30/2009
Data Release Frequency: Annually

UMTRA: Uranium Mill Tailings Sites

Uranium ore was mined by private companies for federal government use in national defense programs. When the mills shut down, large piles of the sand-like material (mill tailings) remain after uranium has been extracted from the ore. Levels of human exposure to radioactive materials from the piles are low; however, in some cases tailings were used as construction materials before the potential health hazards of the tailings were recognized.

Date of Government Version: 07/13/2007
Date Data Arrived at EDR: 12/03/2007
Date Made Active in Reports: 01/24/2008
Number of Days to Update: 52

Source: Department of Energy
Telephone: 505-845-0011
Last EDR Contact: 12/17/2008
Next Scheduled EDR Contact: 03/16/2009
Data Release Frequency: Varies

ODI: Open Dump Inventory

An open dump is defined as a disposal facility that does not comply with one or more of the Part 257 or Part 258 Subtitle D Criteria.

Date of Government Version: 06/30/1985
Date Data Arrived at EDR: 08/09/2004
Date Made Active in Reports: 09/17/2004
Number of Days to Update: 39

Source: Environmental Protection Agency
Telephone: 800-424-9346
Last EDR Contact: 06/09/2004
Next Scheduled EDR Contact: N/A
Data Release Frequency: No Update Planned

DEBRIS REGION 9: Torres Martinez Reservation Illegal Dump Site Locations

A listing of illegal dump sites location on the Torres Martinez Indian Reservation located in eastern Riverside County and northern Imperial County, California.

Date of Government Version: 03/25/2008
Date Data Arrived at EDR: 04/17/2008
Date Made Active in Reports: 05/15/2008
Number of Days to Update: 28

Source: EPA, Region 9
Telephone: 415-972-3336
Last EDR Contact: 12/22/2008
Next Scheduled EDR Contact: 03/23/2009
Data Release Frequency: Varies

MINES: Mines Master Index File

Contains all mine identification numbers issued for mines active or opened since 1971. The data also includes violation information.

Date of Government Version: 08/07/2008
Date Data Arrived at EDR: 09/23/2008
Date Made Active in Reports: 10/16/2008
Number of Days to Update: 23

Source: Department of Labor, Mine Safety and Health Administration
Telephone: 303-231-5959
Last EDR Contact: 12/23/2008
Next Scheduled EDR Contact: 03/23/2009
Data Release Frequency: Semi-Annually

TRIS: Toxic Chemical Release Inventory System

Toxic Release Inventory System. TRIS identifies facilities which release toxic chemicals to the air, water and land in reportable quantities under SARA Title III Section 313.

GOVERNMENT RECORDS SEARCHED / DATA CURRENCY TRACKING

Date of Government Version: 12/31/2006
Date Data Arrived at EDR: 02/29/2008
Date Made Active in Reports: 04/18/2008
Number of Days to Update: 49

Source: EPA
Telephone: 202-566-0250
Last EDR Contact: 09/19/2008
Next Scheduled EDR Contact: 12/15/2008
Data Release Frequency: Annually

TSCA: Toxic Substances Control Act

Toxic Substances Control Act. TSCA identifies manufacturers and importers of chemical substances included on the TSCA Chemical Substance Inventory list. It includes data on the production volume of these substances by plant site.

Date of Government Version: 12/31/2002
Date Data Arrived at EDR: 04/14/2006
Date Made Active in Reports: 05/30/2006
Number of Days to Update: 46

Source: EPA
Telephone: 202-260-5521
Last EDR Contact: 10/14/2008
Next Scheduled EDR Contact: 01/12/2009
Data Release Frequency: Every 4 Years

FTTS: FIFRA/ TSCA Tracking System - FIFRA (Federal Insecticide, Fungicide, & Rodenticide Act)/TSCA (Toxic Substances Control Act)
FTTS tracks administrative cases and pesticide enforcement actions and compliance activities related to FIFRA, TSCA and EPCRA (Emergency Planning and Community Right-to-Know Act). To maintain currency, EDR contacts the Agency on a quarterly basis.

Date of Government Version: 10/08/2008
Date Data Arrived at EDR: 10/17/2008
Date Made Active in Reports: 12/08/2008
Number of Days to Update: 52

Source: EPA/Office of Prevention, Pesticides and Toxic Substances
Telephone: 202-566-1667
Last EDR Contact: 12/15/2008
Next Scheduled EDR Contact: 03/16/2009
Data Release Frequency: Quarterly

FTTS INSP: FIFRA/ TSCA Tracking System - FIFRA (Federal Insecticide, Fungicide, & Rodenticide Act)/TSCA (Toxic Substances Control Act)
A listing of FIFRA/TSCA Tracking System (FTTS) inspections and enforcements.

Date of Government Version: 10/08/2008
Date Data Arrived at EDR: 10/17/2008
Date Made Active in Reports: 12/08/2008
Number of Days to Update: 52

Source: EPA
Telephone: 202-566-1667
Last EDR Contact: 12/15/2008
Next Scheduled EDR Contact: 03/16/2009
Data Release Frequency: Quarterly

HIST FTTS: FIFRA/TSCA Tracking System Administrative Case Listing

A complete administrative case listing from the FIFRA/TSCA Tracking System (FTTS) for all ten EPA regions. The information was obtained from the National Compliance Database (NCDB). NCDB supports the implementation of FIFRA (Federal Insecticide, Fungicide, and Rodenticide Act) and TSCA (Toxic Substances Control Act). Some EPA regions are now closing out records. Because of that, and the fact that some EPA regions are not providing EPA Headquarters with updated records, it was decided to create a HIST FTTS database. It included records that may not be included in the newer FTTS database updates. This database is no longer updated.

Date of Government Version: 10/19/2006
Date Data Arrived at EDR: 03/01/2007
Date Made Active in Reports: 04/10/2007
Number of Days to Update: 40

Source: Environmental Protection Agency
Telephone: 202-564-2501
Last EDR Contact: 12/17/2007
Next Scheduled EDR Contact: 03/17/2008
Data Release Frequency: No Update Planned

HIST FTTS INSP: FIFRA/TSCA Tracking System Inspection & Enforcement Case Listing

A complete inspection and enforcement case listing from the FIFRA/TSCA Tracking System (FTTS) for all ten EPA regions. The information was obtained from the National Compliance Database (NCDB). NCDB supports the implementation of FIFRA (Federal Insecticide, Fungicide, and Rodenticide Act) and TSCA (Toxic Substances Control Act). Some EPA regions are now closing out records. Because of that, and the fact that some EPA regions are not providing EPA Headquarters with updated records, it was decided to create a HIST FTTS database. It included records that may not be included in the newer FTTS database updates. This database is no longer updated.

GOVERNMENT RECORDS SEARCHED / DATA CURRENCY TRACKING

Date of Government Version: 10/19/2006
Date Data Arrived at EDR: 03/01/2007
Date Made Active in Reports: 04/10/2007
Number of Days to Update: 40

Source: Environmental Protection Agency
Telephone: 202-564-2501
Last EDR Contact: 12/17/2008
Next Scheduled EDR Contact: 03/17/2008
Data Release Frequency: No Update Planned

SSTS: Section 7 Tracking Systems

Section 7 of the Federal Insecticide, Fungicide and Rodenticide Act, as amended (92 Stat. 829) requires all registered pesticide-producing establishments to submit a report to the Environmental Protection Agency by March 1st each year. Each establishment must report the types and amounts of pesticides, active ingredients and devices being produced, and those having been produced and sold or distributed in the past year.

Date of Government Version: 12/31/2006
Date Data Arrived at EDR: 03/14/2008
Date Made Active in Reports: 04/18/2008
Number of Days to Update: 35

Source: EPA
Telephone: 202-564-4203
Last EDR Contact: 12/04/2008
Next Scheduled EDR Contact: 01/12/2009
Data Release Frequency: Annually

ICIS: Integrated Compliance Information System

The Integrated Compliance Information System (ICIS) supports the information needs of the national enforcement and compliance program as well as the unique needs of the National Pollutant Discharge Elimination System (NPDES) program.

Date of Government Version: 07/31/2008
Date Data Arrived at EDR: 08/13/2008
Date Made Active in Reports: 09/09/2008
Number of Days to Update: 27

Source: Environmental Protection Agency
Telephone: 202-564-5088
Last EDR Contact: 10/14/2008
Next Scheduled EDR Contact: 01/12/2009
Data Release Frequency: Quarterly

PADS: PCB Activity Database System

PCB Activity Database. PADS Identifies generators, transporters, commercial storers and/or brokers and disposers of PCB's who are required to notify the EPA of such activities.

Date of Government Version: 12/04/2007
Date Data Arrived at EDR: 02/07/2008
Date Made Active in Reports: 03/17/2008
Number of Days to Update: 39

Source: EPA
Telephone: 202-566-0500
Last EDR Contact: 09/18/2008
Next Scheduled EDR Contact: 11/03/2008
Data Release Frequency: Annually

MLTS: Material Licensing Tracking System

MLTS is maintained by the Nuclear Regulatory Commission and contains a list of approximately 8,100 sites which possess or use radioactive materials and which are subject to NRC licensing requirements. To maintain currency, EDR contacts the Agency on a quarterly basis.

Date of Government Version: 10/03/2008
Date Data Arrived at EDR: 10/15/2008
Date Made Active in Reports: 11/19/2008
Number of Days to Update: 35

Source: Nuclear Regulatory Commission
Telephone: 301-415-7169
Last EDR Contact: 12/29/2008
Next Scheduled EDR Contact: 03/30/2009
Data Release Frequency: Quarterly

RADINFO: Radiation Information Database

The Radiation Information Database (RADINFO) contains information about facilities that are regulated by U.S. Environmental Protection Agency (EPA) regulations for radiation and radioactivity.

Date of Government Version: 10/28/2008
Date Data Arrived at EDR: 10/29/2008
Date Made Active in Reports: 12/08/2008
Number of Days to Update: 40

Source: Environmental Protection Agency
Telephone: 202-343-9775
Last EDR Contact: 10/29/2008
Next Scheduled EDR Contact: 01/26/2009
Data Release Frequency: Quarterly

GOVERNMENT RECORDS SEARCHED / DATA CURRENCY TRACKING

FINDS: Facility Index System/Facility Registry System

Facility Index System. FINDS contains both facility information and 'pointers' to other sources that contain more detail. EDR includes the following FINDS databases in this report: PCS (Permit Compliance System), AIRS (Aerometric Information Retrieval System), DOCKET (Enforcement Docket used to manage and track information on civil judicial enforcement cases for all environmental statutes), FURS (Federal Underground Injection Control), C-DOCKET (Criminal Docket System used to track criminal enforcement actions for all environmental statutes), FFIS (Federal Facilities Information System), STATE (State Environmental Laws and Statutes), and PADS (PCB Activity Data System).

Date of Government Version: 10/30/2008	Source: EPA
Date Data Arrived at EDR: 10/31/2008	Telephone: (415) 947-8000
Date Made Active in Reports: 12/23/2008	Last EDR Contact: 12/29/2008
Number of Days to Update: 53	Next Scheduled EDR Contact: 03/30/2009
	Data Release Frequency: Quarterly

RAATS: RCRA Administrative Action Tracking System

RCRA Administration Action Tracking System. RAATS contains records based on enforcement actions issued under RCRA pertaining to major violators and includes administrative and civil actions brought by the EPA. For administration actions after September 30, 1995, data entry in the RAATS database was discontinued. EPA will retain a copy of the database for historical records. It was necessary to terminate RAATS because a decrease in agency resources made it impossible to continue to update the information contained in the database.

Date of Government Version: 04/17/1995	Source: EPA
Date Data Arrived at EDR: 07/03/1995	Telephone: 202-564-4104
Date Made Active in Reports: 08/07/1995	Last EDR Contact: 06/02/2008
Number of Days to Update: 35	Next Scheduled EDR Contact: 09/01/2008
	Data Release Frequency: No Update Planned

BRS: Biennial Reporting System

The Biennial Reporting System is a national system administered by the EPA that collects data on the generation and management of hazardous waste. BRS captures detailed data from two groups: Large Quantity Generators (LQG) and Treatment, Storage, and Disposal Facilities.

Date of Government Version: 12/31/2005	Source: EPA/NTIS
Date Data Arrived at EDR: 03/06/2007	Telephone: 800-424-9346
Date Made Active in Reports: 04/13/2007	Last EDR Contact: 12/09/2008
Number of Days to Update: 38	Next Scheduled EDR Contact: 03/09/2009
	Data Release Frequency: Biennially

SCRD DRYCLEANERS: State Coalition for Remediation of Drycleaners Listing

The State Coalition for Remediation of Drycleaners was established in 1998, with support from the U.S. EPA Office of Superfund Remediation and Technology Innovation. It is comprised of representatives of states with established drycleaner remediation programs. Currently the member states are Alabama, Connecticut, Florida, Illinois, Kansas, Minnesota, Missouri, North Carolina, Oregon, South Carolina, Tennessee, Texas, and Wisconsin.

Date of Government Version: 09/08/2008	Source: Environmental Protection Agency
Date Data Arrived at EDR: 09/10/2008	Telephone: 615-532-8599
Date Made Active in Reports: 09/23/2008	Last EDR Contact: 12/08/2008
Number of Days to Update: 13	Next Scheduled EDR Contact: 02/09/2009
	Data Release Frequency: Varies

STATE AND LOCAL RECORDS

SPL: Superfund Program List

The list is representative of the sites and potential sites within the jurisdiction of the Superfund Program Section. It is comprised of the following elements: 1) Water Quality Assurance Revolving Fund Registry Sites; 2) Potential WQARF Registry sites; 3) NPL sites; and 4) Department of Defense sites requiring SPS oversight.

Date of Government Version: 08/25/2004	Source: Department of Environmental Quality
Date Data Arrived at EDR: 12/03/2004	Telephone: 602-771-4360
Date Made Active in Reports: 01/25/2005	Last EDR Contact: 11/26/2009
Number of Days to Update: 53	Next Scheduled EDR Contact: 02/23/2009
	Data Release Frequency: Semi-Annually

GOVERNMENT RECORDS SEARCHED / DATA CURRENCY TRACKING

WQARF: Water Quality Assurance Revolving Fund Sites

Sites which may have an actual or potential impact upon the waters of the state, cause by hazardous substances. The WQARF program provides matching funds to political subdivisions and other state agencies for clean-up activities.

Date of Government Version: 07/25/2008
Date Data Arrived at EDR: 09/19/2008
Date Made Active in Reports: 09/30/2008
Number of Days to Update: 11

Source: Department of Environmental Quality
Telephone: 602-771-4360
Last EDR Contact: 12/18/2008
Next Scheduled EDR Contact: 03/16/2009
Data Release Frequency: Annually

SHWS: ZipAcids List

The ACIDS list consists of more than 750 locations subject to investigation under the State Water Quality Assurance Revolving Fund (WQARF) and Federal CERCLA programs. The list is no longer updated by the state.

Date of Government Version: 01/03/2000
Date Data Arrived at EDR: 04/11/2000
Date Made Active in Reports: 05/16/2000
Number of Days to Update: 35

Source: Department of Environmental Quality
Telephone: 602-771-4360
Last EDR Contact: 10/14/2008
Next Scheduled EDR Contact: 01/12/2009
Data Release Frequency: No Update Planned

SWF/LF: Directory of Solid Waste Facilities

Solid Waste Facilities/Landfill Sites. SWF/LF type records typically contain an inventory of solid waste disposal facilities or landfills in a particular state. Depending on the state, these may be active or inactive facilities or open dumps that failed to meet RCRA Subtitle D Section 4004 criteria for solid waste landfills or disposal sites.

Date of Government Version: 05/06/2008
Date Data Arrived at EDR: 07/03/2008
Date Made Active in Reports: 08/11/2008
Number of Days to Update: 39

Source: Department of Environmental Quality
Telephone: 602-771-2300
Last EDR Contact: 12/23/2008
Next Scheduled EDR Contact: 03/23/2009
Data Release Frequency: Annually

SWTIRE: Solid Waste Tire Facilities

A waste tire "facility" means a solid waste facility at which waste tires are stored outdoors on any day.

Date of Government Version: 08/01/2008
Date Data Arrived at EDR: 10/06/2008
Date Made Active in Reports: 10/14/2008
Number of Days to Update: 8

Source: Department of Environmental Quality
Telephone: 602-771-4132
Last EDR Contact: 12/23/2008
Next Scheduled EDR Contact: 03/23/2009
Data Release Frequency: Varies

LUST: Leaking Underground Storage Tank Listing

Leaking Underground Storage Tank Incident Reports. LUST records contain an inventory of reported leaking underground storage tank incidents. Not all states maintain these records, and the information stored varies by state.

Date of Government Version: 09/16/2008
Date Data Arrived at EDR: 09/19/2008
Date Made Active in Reports: 09/30/2008
Number of Days to Update: 11

Source: Department of Environmental Quality
Telephone: 602-771-4345
Last EDR Contact: 11/07/2008
Next Scheduled EDR Contact: 02/02/2009
Data Release Frequency: Semi-Annually

AOCONCERN: Superfund GIS Information

A gis coverage for Department of Environmental Quality superfund sites, included WAQRF, DOD and NPL.

Date of Government Version: 02/10/2006
Date Data Arrived at EDR: 06/10/2006
Date Made Active in Reports: 06/30/2006
Number of Days to Update: 20

Source: Department of Environmental Quality
Telephone: 602-771-4173
Last EDR Contact: 12/15/2008
Next Scheduled EDR Contact: 03/16/2009
Data Release Frequency: Varies

GOVERNMENT RECORDS SEARCHED / DATA CURRENCY TRACKING

UST: Underground Storage Tank Listing

Registered Underground Storage Tanks. UST's are regulated under Subtitle I of the Resource Conservation and Recovery Act (RCRA) and must be registered with the state department responsible for administering the UST program. Available information varies by state program.

Date of Government Version: 05/20/2008
Date Data Arrived at EDR: 05/23/2008
Date Made Active in Reports: 06/30/2008
Number of Days to Update: 38

Source: Department of Environmental Quality
Telephone: 602-771-4345
Last EDR Contact: 11/03/2008
Next Scheduled EDR Contact: 02/02/2009
Data Release Frequency: Annually

AST: List of Aboveground Storage Tanks

Aboveground storage tanks that the Dept. of Building & Fire Safety have permitted.

Date of Government Version: 12/31/2000
Date Data Arrived at EDR: 01/22/2001
Date Made Active in Reports: 02/16/2001
Number of Days to Update: 25

Source: Department of Building & Fire Safety
Telephone: 602-364-1003
Last EDR Contact: 01/05/2009
Next Scheduled EDR Contact: 04/06/2009
Data Release Frequency: No Update Planned

AZ MANIFEST: Manifest Information

Hazardous waste manifest information

Date of Government Version: 12/31/2005
Date Data Arrived at EDR: 03/17/2006
Date Made Active in Reports: 04/20/2006
Number of Days to Update: 34

Source: Department of Environmental Quality
Telephone: N/A
Last EDR Contact: 11/12/2008
Next Scheduled EDR Contact: 01/12/2009
Data Release Frequency: Annually

SPILLS: Hazardous Material Logbook

Chemical spills and incidents referred to the Emergency Response Unit.

Date of Government Version: 11/15/2001
Date Data Arrived at EDR: 06/28/2007
Date Made Active in Reports: 07/24/2007
Number of Days to Update: 26

Source: Department of Environmental Quality
Telephone: 602-771-4153
Last EDR Contact: 12/23/2008
Next Scheduled EDR Contact: 03/23/2009
Data Release Frequency: Varies

AUL: DEUR Database

Activity and use limitations include both engineering controls and institutional controls. DEUR and VEMUR sites. DEUR: Declaration of Environmental Use Restriction. A restrictive land use covenant that is required when a property owner elects to use an institutional (i.e., administrative) control or engineering (i.e., physical) control as a means to meet remediation goals. The DEUR runs with and burdens the land, and requires maintenance of any institutional or engineering controls. VEMUR: Voluntary Environmental Mitigation Use Restriction. A restrictive land use covenant that, prior to July 18, 2000, was required when a property owner elected to remediate the property to non-residential uses. Effective July 18, 2000, the DEUR replaced the VEMUR as a restrictive use covenant.

Date of Government Version: 10/20/2008
Date Data Arrived at EDR: 10/21/2008
Date Made Active in Reports: 12/01/2008
Number of Days to Update: 41

Source: Department of Environmental Quality
Telephone: 602-771-4398
Last EDR Contact: 10/14/2008
Next Scheduled EDR Contact: 01/12/2009
Data Release Frequency: Varies

VCP: Voluntary Remediation Program Sites

Sites involved in the Voluntary Remediation Program.

Date of Government Version: 11/04/2008
Date Data Arrived at EDR: 11/04/2008
Date Made Active in Reports: 12/01/2008
Number of Days to Update: 27

Source: Department of Environmental Quality
Telephone: 602-771-4411
Last EDR Contact: 10/27/2008
Next Scheduled EDR Contact: 01/12/2009
Data Release Frequency: Varies

GOVERNMENT RECORDS SEARCHED / DATA CURRENCY TRACKING

DRYCLEANERS: Drycleaner Facility Listing

A listing of drycleaner facilities in Arizona.

Date of Government Version: 01/20/2006

Date Data Arrived at EDR: 01/25/2006

Date Made Active in Reports: 02/15/2006

Number of Days to Update: 21

Source: Department of Environmental Quality

Telephone: 602-771-4335

Last EDR Contact: 10/14/2008

Next Scheduled EDR Contact: 01/12/2009

Data Release Frequency: Varies

DOD: Department of Defense Sites

These sites are federal facilities that are either being assessed for potential contamination, or have active remediation taking place on them.

Date of Government Version: 07/25/2008

Date Data Arrived at EDR: 09/19/2008

Date Made Active in Reports: 09/30/2008

Number of Days to Update: 11

Source: Department of Environmental Quality

Telephone: 602-771-4360

Last EDR Contact: 12/18/2008

Next Scheduled EDR Contact: 03/16/2009

Data Release Frequency: Annually

BROWNFIELDS: Brownfields Tracking System

Information relating to Brownfields sites in Arizona.

Date of Government Version: 11/04/2008

Date Data Arrived at EDR: 11/04/2008

Date Made Active in Reports: 12/01/2008

Number of Days to Update: 27

Source: Department of Environmental Quality

Telephone: 602-771-4401

Last EDR Contact: 10/27/2008

Next Scheduled EDR Contact: 01/12/2009

Data Release Frequency: Varies

CDL: Clandestine Drug Labs

A listing of drug lab seizures in Arizona.

Date of Government Version: 08/01/2008

Date Data Arrived at EDR: 08/27/2008

Date Made Active in Reports: 09/04/2008

Number of Days to Update: 8

Source: Board of Technical Registration

Telephone: 602-364-4931

Last EDR Contact: 10/20/2008

Next Scheduled EDR Contact: 01/19/2009

Data Release Frequency: Varies

WWFAC: Waste Water Treatment Facilities

Statewide list of waste water treatment facilities.

Date of Government Version: 09/12/2008

Date Data Arrived at EDR: 09/16/2008

Date Made Active in Reports: 09/30/2008

Number of Days to Update: 14

Source: Department of Environmental Quality

Telephone: 602-771-4623

Last EDR Contact: 11/17/2008

Next Scheduled EDR Contact: 02/16/2009

Data Release Frequency: Varies

AQUIFER: Waste Water Treatment Facilities

Waste Water Treatment Facilities with APP (Aquifer Protection Permits.)

Date of Government Version: 11/15/2007

Date Data Arrived at EDR: 11/30/2007

Date Made Active in Reports: 12/19/2007

Number of Days to Update: 19

Source: Department of Environmental Quality

Telephone: 602-771-4623

Last EDR Contact: 12/08/2008

Next Scheduled EDR Contact: 02/16/2009

Data Release Frequency: Semi-Annually

AIRS: Arizona Airs Database

Arizona major (has the potential to emit over 100 tons of criteria pollutant) and minor (below 100 tons) sources.

Date of Government Version: 10/28/2008

Date Data Arrived at EDR: 10/30/2008

Date Made Active in Reports: 12/01/2008

Number of Days to Update: 32

Source: Department of Environmental Quality

Telephone: 602-771-2344

Last EDR Contact: 10/27/2008

Next Scheduled EDR Contact: 01/26/2009

Data Release Frequency: Semi-Annually

GOVERNMENT RECORDS SEARCHED / DATA CURRENCY TRACKING

AZURITE: Remediation and DEUR/VEMUR Tracking System

ADEQ maintains a repository listing sites remediated under programs administered by the department.

Date of Government Version: 10/20/2008
Date Data Arrived at EDR: 10/21/2008
Date Made Active in Reports: 12/01/2008
Number of Days to Update: 41

Source: Department of Environmental Quality
Telephone: 601-771-4396
Last EDR Contact: 10/14/2008
Next Scheduled EDR Contact: 01/12/2009
Data Release Frequency: Quarterly

TRIBAL RECORDS

INDIAN RESERV: Indian Reservations

This map layer portrays Indian administered lands of the United States that have any area equal to or greater than 640 acres.

Date of Government Version: 12/31/2005
Date Data Arrived at EDR: 12/08/2006
Date Made Active in Reports: 01/11/2007
Number of Days to Update: 34

Source: USGS
Telephone: 202-208-3710
Last EDR Contact: 11/07/2008
Next Scheduled EDR Contact: 02/02/2009
Data Release Frequency: Semi-Annually

INDIAN ODI: Report on the Status of Open Dumps on Indian Lands

Location of open dumps on Indian land.

Date of Government Version: 12/31/1998
Date Data Arrived at EDR: 12/03/2007
Date Made Active in Reports: 01/24/2008
Number of Days to Update: 52

Source: Environmental Protection Agency
Telephone: 703-308-8245
Last EDR Contact: 11/24/2008
Next Scheduled EDR Contact: 02/23/2009
Data Release Frequency: Varies

INDIAN LUST R9: Leaking Underground Storage Tanks on Indian Land

LUSTs on Indian land in Arizona, California, New Mexico and Nevada

Date of Government Version: 10/10/2008
Date Data Arrived at EDR: 10/10/2008
Date Made Active in Reports: 10/16/2008
Number of Days to Update: 6

Source: Environmental Protection Agency
Telephone: 415-972-3372
Last EDR Contact: 11/17/2008
Next Scheduled EDR Contact: 02/16/2009
Data Release Frequency: Quarterly

INDIAN LUST R8: Leaking Underground Storage Tanks on Indian Land

LUSTs on Indian land in Colorado, Montana, North Dakota, South Dakota, Utah and Wyoming.

Date of Government Version: 12/02/2008
Date Data Arrived at EDR: 12/04/2008
Date Made Active in Reports: 12/23/2008
Number of Days to Update: 19

Source: EPA Region 8
Telephone: 303-312-6271
Last EDR Contact: 11/17/2008
Next Scheduled EDR Contact: 02/16/2009
Data Release Frequency: Quarterly

INDIAN LUST R7: Leaking Underground Storage Tanks on Indian Land

LUSTs on Indian land in Iowa, Kansas, and Nebraska

Date of Government Version: 04/01/2008
Date Data Arrived at EDR: 12/03/2008
Date Made Active in Reports: 12/23/2008
Number of Days to Update: 20

Source: EPA Region 7
Telephone: 913-551-7003
Last EDR Contact: 11/19/2008
Next Scheduled EDR Contact: 02/16/2009
Data Release Frequency: Varies

INDIAN LUST R6: Leaking Underground Storage Tanks on Indian Land

LUSTs on Indian land in New Mexico and Oklahoma.

Date of Government Version: 11/25/2008
Date Data Arrived at EDR: 11/26/2008
Date Made Active in Reports: 12/23/2008
Number of Days to Update: 27

Source: EPA Region 6
Telephone: 214-665-6597
Last EDR Contact: 11/17/2008
Next Scheduled EDR Contact: 02/16/2009
Data Release Frequency: Varies

GOVERNMENT RECORDS SEARCHED / DATA CURRENCY TRACKING

INDIAN LUST R4: Leaking Underground Storage Tanks on Indian Land
LUSTs on Indian land in Florida, Mississippi and North Carolina.

Date of Government Version: 06/06/2008	Source: EPA Region 4
Date Data Arrived at EDR: 10/09/2008	Telephone: 404-562-8677
Date Made Active in Reports: 11/19/2008	Last EDR Contact: 11/17/2008
Number of Days to Update: 41	Next Scheduled EDR Contact: 02/16/2009
	Data Release Frequency: Semi-Annually

INDIAN LUST R1: Leaking Underground Storage Tanks on Indian Land
A listing of leaking underground storage tank locations on Indian Land.

Date of Government Version: 03/12/2008	Source: EPA Region 1
Date Data Arrived at EDR: 03/14/2008	Telephone: 617-918-1313
Date Made Active in Reports: 03/20/2008	Last EDR Contact: 11/17/2008
Number of Days to Update: 6	Next Scheduled EDR Contact: 02/16/2009
	Data Release Frequency: Varies

INDIAN LUST R10: Leaking Underground Storage Tanks on Indian Land
LUSTs on Indian land in Alaska, Idaho, Oregon and Washington.

Date of Government Version: 11/18/2008	Source: EPA Region 10
Date Data Arrived at EDR: 11/19/2008	Telephone: 206-553-2857
Date Made Active in Reports: 12/23/2008	Last EDR Contact: 11/17/2008
Number of Days to Update: 34	Next Scheduled EDR Contact: 02/16/2009
	Data Release Frequency: Quarterly

INDIAN UST R1: Underground Storage Tanks on Indian Land
A listing of underground storage tank locations on Indian Land.

Date of Government Version: 03/12/2008	Source: EPA, Region 1
Date Data Arrived at EDR: 03/14/2008	Telephone: 617-918-1313
Date Made Active in Reports: 03/20/2008	Last EDR Contact: 11/17/2008
Number of Days to Update: 6	Next Scheduled EDR Contact: 02/16/2009
	Data Release Frequency: Varies

INDIAN UST R4: Underground Storage Tanks on Indian Land
No description is available for this data

Date of Government Version: 06/06/2008	Source: EPA Region 4
Date Data Arrived at EDR: 10/09/2008	Telephone: 404-562-9424
Date Made Active in Reports: 11/19/2008	Last EDR Contact: 11/17/2008
Number of Days to Update: 41	Next Scheduled EDR Contact: 02/16/2009
	Data Release Frequency: Semi-Annually

INDIAN UST R5: Underground Storage Tanks on Indian Land
No description is available for this data

Date of Government Version: 09/08/2008	Source: EPA Region 5
Date Data Arrived at EDR: 09/19/2008	Telephone: 312-886-6136
Date Made Active in Reports: 10/16/2008	Last EDR Contact: 11/17/2008
Number of Days to Update: 27	Next Scheduled EDR Contact: 02/16/2009
	Data Release Frequency: Varies

INDIAN UST R6: Underground Storage Tanks on Indian Land
No description is available for this data

Date of Government Version: 11/25/2008	Source: EPA Region 6
Date Data Arrived at EDR: 11/26/2008	Telephone: 214-665-7591
Date Made Active in Reports: 12/23/2008	Last EDR Contact: 11/17/2008
Number of Days to Update: 27	Next Scheduled EDR Contact: 02/16/2009
	Data Release Frequency: Semi-Annually

GOVERNMENT RECORDS SEARCHED / DATA CURRENCY TRACKING

INDIAN UST R7: Underground Storage Tanks on Indian Land

No description is available for this data

Date of Government Version: 06/01/2007
Date Data Arrived at EDR: 06/14/2007
Date Made Active in Reports: 07/05/2007
Number of Days to Update: 21

Source: EPA Region 7
Telephone: 913-551-7003
Last EDR Contact: 11/19/2008
Next Scheduled EDR Contact: 02/16/2009
Data Release Frequency: Varies

INDIAN UST R8: Underground Storage Tanks on Indian Land

No description is available for this data

Date of Government Version: 12/01/2008
Date Data Arrived at EDR: 12/04/2008
Date Made Active in Reports: 12/23/2008
Number of Days to Update: 19

Source: EPA Region 8
Telephone: 303-312-6137
Last EDR Contact: 11/17/2008
Next Scheduled EDR Contact: 02/16/2009
Data Release Frequency: Quarterly

INDIAN UST R9: Underground Storage Tanks on Indian Land

No description is available for this data

Date of Government Version: 09/05/2008
Date Data Arrived at EDR: 09/19/2008
Date Made Active in Reports: 10/16/2008
Number of Days to Update: 27

Source: EPA Region 9
Telephone: 415-972-3368
Last EDR Contact: 11/17/2008
Next Scheduled EDR Contact: 02/16/2009
Data Release Frequency: Quarterly

INDIAN UST R10: Underground Storage Tanks on Indian Land

No description is available for this data

Date of Government Version: 11/18/2008
Date Data Arrived at EDR: 11/19/2008
Date Made Active in Reports: 12/23/2008
Number of Days to Update: 34

Source: EPA Region 10
Telephone: 206-553-2857
Last EDR Contact: 11/17/2008
Next Scheduled EDR Contact: 02/16/2009
Data Release Frequency: Quarterly

INDIAN VCP R1: Voluntary Cleanup Priority Listing

A listing of voluntary cleanup priority sites located on Indian Land located in Region 1.

Date of Government Version: 04/02/2008
Date Data Arrived at EDR: 04/22/2008
Date Made Active in Reports: 05/19/2008
Number of Days to Update: 27

Source: EPA, Region 1
Telephone: 617-918-1102
Last EDR Contact: 10/20/2008
Next Scheduled EDR Contact: 01/19/2009
Data Release Frequency: Varies

INDIAN VCP R7: Voluntary Cleanup Priority Listing

A listing of voluntary cleanup priority sites located on Indian Land located in Region 7.

Date of Government Version: 03/20/2008
Date Data Arrived at EDR: 04/22/2008
Date Made Active in Reports: 05/19/2008
Number of Days to Update: 27

Source: EPA, Region 7
Telephone: 913-551-7365
Last EDR Contact: 10/20/2008
Next Scheduled EDR Contact: 01/19/2009
Data Release Frequency: Varies

EDR PROPRIETARY RECORDS

Manufactured Gas Plants: EDR Proprietary Manufactured Gas Plants

The EDR Proprietary Manufactured Gas Plant Database includes records of coal gas plants (manufactured gas plants) compiled by EDR's researchers. Manufactured gas sites were used in the United States from the 1800's to 1950's to produce a gas that could be distributed and used as fuel. These plants used whale oil, rosin, coal, or a mixture of coal, oil, and water that also produced a significant amount of waste. Many of the byproducts of the gas production, such as coal tar (oily waste containing volatile and non-volatile chemicals), sludges, oils and other compounds are potentially hazardous to human health and the environment. The byproduct from this process was frequently disposed of directly at the plant site and can remain or spread slowly, serving as a continuous source of soil and groundwater contamination.

GOVERNMENT RECORDS SEARCHED / DATA CURRENCY TRACKING

Date of Government Version: N/A
Date Data Arrived at EDR: N/A
Date Made Active in Reports: N/A
Number of Days to Update: N/A

Source: EDR, Inc.
Telephone: N/A
Last EDR Contact: N/A
Next Scheduled EDR Contact: N/A
Data Release Frequency: No Update Planned

OTHER DATABASE(S)

Depending on the geographic area covered by this report, the data provided in these specialty databases may or may not be complete. For example, the existence of wetlands information data in a specific report does not mean that all wetlands in the area covered by the report are included. Moreover, the absence of any reported wetlands information does not necessarily mean that wetlands do not exist in the area covered by the report.

CT MANIFEST: Hazardous Waste Manifest Data

Facility and manifest data. Manifest is a document that lists and tracks hazardous waste from the generator through transporters to a tsd facility.

Date of Government Version: 12/31/2005
Date Data Arrived at EDR: 06/15/2007
Date Made Active in Reports: 08/20/2007
Number of Days to Update: 66

Source: Department of Environmental Protection
Telephone: 860-424-3375
Last EDR Contact: 12/11/2008
Next Scheduled EDR Contact: 03/09/2009
Data Release Frequency: Annually

NY MANIFEST: Facility and Manifest Data

Manifest is a document that lists and tracks hazardous waste from the generator through transporters to a TSD facility.

Date of Government Version: 10/21/2008
Date Data Arrived at EDR: 11/26/2008
Date Made Active in Reports: 12/11/2008
Number of Days to Update: 15

Source: Department of Environmental Conservation
Telephone: 518-402-8651
Last EDR Contact: 11/26/2008
Next Scheduled EDR Contact: 02/23/2009
Data Release Frequency: Annually

RI MANIFEST: Manifest information

Hazardous waste manifest information

Date of Government Version: 10/07/2008
Date Data Arrived at EDR: 10/10/2008
Date Made Active in Reports: 10/28/2008
Number of Days to Update: 18

Source: Department of Environmental Management
Telephone: 401-222-2797
Last EDR Contact: 12/15/2008
Next Scheduled EDR Contact: 03/16/2009
Data Release Frequency: Annually

WI MANIFEST: Manifest Information

Hazardous waste manifest information.

Date of Government Version: 12/31/2007
Date Data Arrived at EDR: 08/22/2008
Date Made Active in Reports: 09/08/2008
Number of Days to Update: 17

Source: Department of Natural Resources
Telephone: N/A
Last EDR Contact: 01/05/2009
Next Scheduled EDR Contact: 04/06/2009
Data Release Frequency: Annually

Oil/Gas Pipelines: This data was obtained by EDR from the USGS in 1994. It is referred to by USGS as GeoData Digital Line Graphs from 1:100,000-Scale Maps. It was extracted from the transportation category including some oil, but primarily gas pipelines.

Sensitive Receptors: There are individuals deemed sensitive receptors due to their fragile immune systems and special sensitivity to environmental discharges. These sensitive receptors typically include the elderly, the sick, and children. While the location of all sensitive receptors cannot be determined, EDR indicates those buildings and facilities - schools, daycares, hospitals, medical centers, and nursing homes - where individuals who are sensitive receptors are likely to be located.

AHA Hospitals:

Source: American Hospital Association, Inc.
Telephone: 312-280-5991

The database includes a listing of hospitals based on the American Hospital Association's annual survey of hospitals.

GOVERNMENT RECORDS SEARCHED / DATA CURRENCY TRACKING

Medical Centers: Provider of Services Listing

Source: Centers for Medicare & Medicaid Services

Telephone: 410-786-3000

A listing of hospitals with Medicare provider number, produced by Centers of Medicare & Medicaid Services, a federal agency within the U.S. Department of Health and Human Services.

Nursing Homes

Source: National Institutes of Health

Telephone: 301-594-6248

Information on Medicare and Medicaid certified nursing homes in the United States.

Public Schools

Source: National Center for Education Statistics

Telephone: 202-502-7300

The National Center for Education Statistics' primary database on elementary and secondary public education in the United States. It is a comprehensive, annual, national statistical database of all public elementary and secondary schools and school districts, which contains data that are comparable across all states.

Private Schools

Source: National Center for Education Statistics

Telephone: 202-502-7300

The National Center for Education Statistics' primary database on private school locations in the United States.

Daycare Centers: Child Care Facilities & Group Homes

Source: Department of Health Services

Telephone: 602-674-4220

Flood Zone Data: This data, available in select counties across the country, was obtained by EDR in 1999 from the Federal Emergency Management Agency (FEMA). Data depicts 100-year and 500-year flood zones as defined by FEMA.

NWI: National Wetlands Inventory. This data, available in select counties across the country, was obtained by EDR in 2002 and 2005 from the U.S. Fish and Wildlife Service.

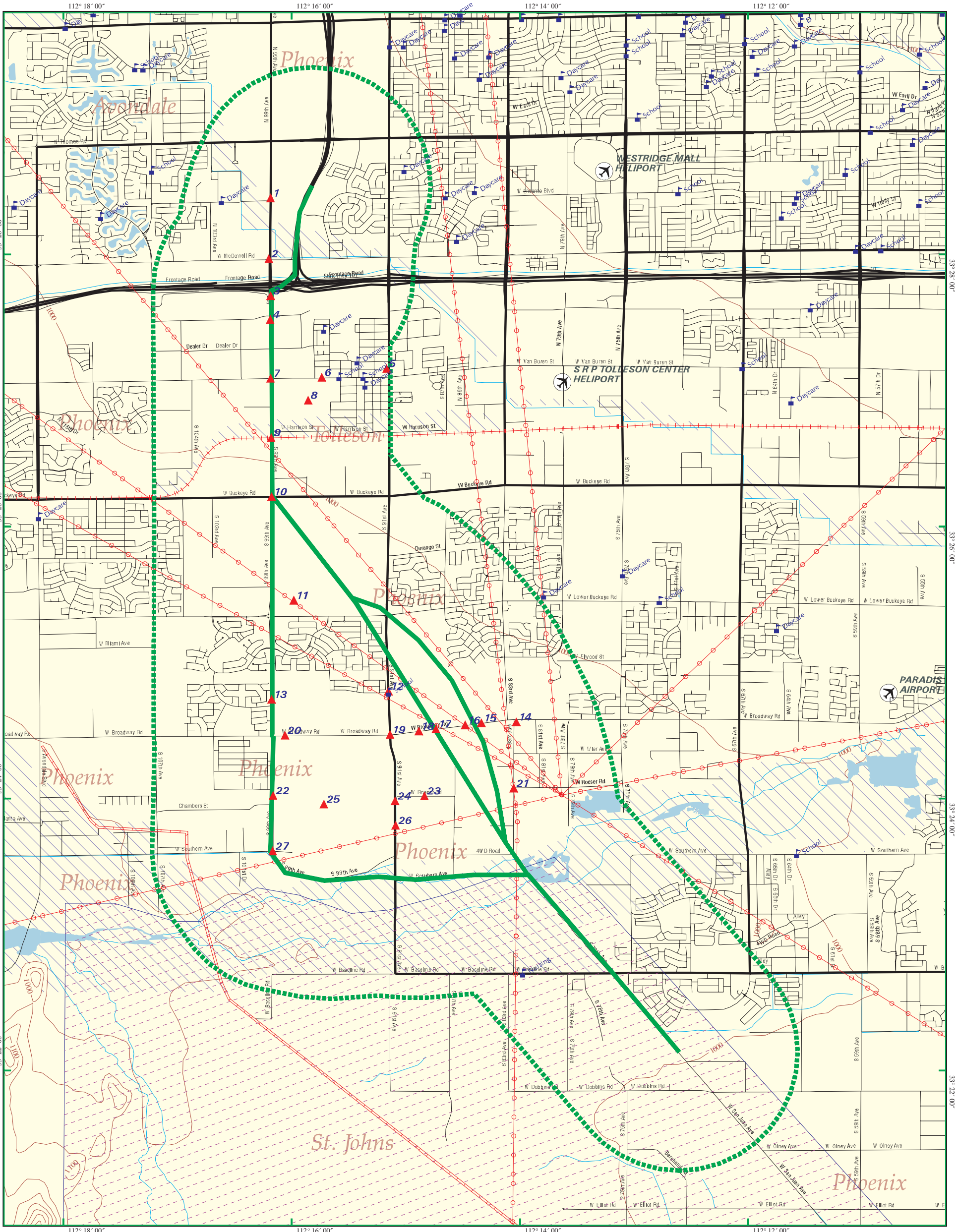
State Wetlands Data: Riparian Vegetation Associated with Perennial Waters

Source: State Land Department

Telephone: 602-542-4094

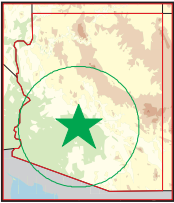
STREET AND ADDRESS INFORMATION

© 2009 Tele Atlas North America, Inc. All rights reserved. This material is proprietary and the subject of copyright protection and other intellectual property rights owned by or licensed to Tele Atlas North America, Inc. The use of this material is subject to the terms of a license agreement. You will be held liable for any unauthorized copying or disclosure of this material.



EDR DataMap® - Corridor Study

W101



Phoenix, AZ

- | | | | |
|--|---------------|-------------|-------------------------|
| Listed Sites | Major Roads | Pipelines | Superfund Sites |
| Earthquake Epicenters (Richter 5 or greater) | Waterways | Powerlines | Federal DOD Sites |
| Search Boundary | Railroads | Fault Lines | Indian Reservations BIA |
| Roads | Contour Lines | Water | 100-Yr Flood Zones |



Scale in Miles

E 1

Phoenix, AZ 85045

Inquiry Number: 02395405.1r

January 09, 2009

EDR DataMap™ Corridor Study

Thank you for your business.
Please contact EDR at 1-800-352-0050
with any questions or comments.

Disclaimer - Copyright and Trademark Notice

This Report contains certain information obtained from a variety of public and other sources reasonably available to Environmental Data Resources, Inc. It cannot be concluded from this Report that coverage information for the target and surrounding properties does not exist from other sources. **NO WARRANTY EXPRESSED OR IMPLIED, IS MADE WHATSOEVER IN CONNECTION WITH THIS REPORT. ENVIRONMENTAL DATA RESOURCES, INC. SPECIFICALLY DISCLAIMS THE MAKING OF ANY SUCH WARRANTIES, INCLUDING WITHOUT LIMITATION, MERCHANTABILITY OR FITNESS FOR A PARTICULAR USE OR PURPOSE. ALL RISK IS ASSUMED BY THE USER. IN NO EVENT SHALL ENVIRONMENTAL DATA RESOURCES, INC. BE LIABLE TO ANYONE, WHETHER ARISING OUT OF ERRORS OR OMISSIONS, NEGLIGENCE, ACCIDENT OR ANY OTHER CAUSE, FOR ANY LOSS OF DAMAGE, INCLUDING, WITHOUT LIMITATION, SPECIAL, INCIDENTAL, CONSEQUENTIAL, OR EXEMPLARY DAMAGES. ANY LIABILITY ON THE PART OF ENVIRONMENTAL DATA RESOURCES, INC. IS STRICTLY LIMITED TO A REFUND OF THE AMOUNT PAID FOR THIS REPORT.** Purchaser accepts this Report "AS IS". Any analyses, estimates, ratings, environmental risk levels or risk codes provided in this Report are provided for illustrative purposes only, and are not intended to provide, nor should they be interpreted as providing any facts regarding, or prediction or forecast of, any environmental risk for any property. Only a Phase I Environmental Site Assessment performed by an environmental professional can provide information regarding the environmental risk for any property. Additionally, the information provided in this Report is not to be construed as legal advice.

Copyright 2006 by Environmental Data Resources, Inc. All rights reserved. Reproduction in any media or format, in whole or in part, of any report or map of Environmental Data Resources, Inc., or its affiliates, is prohibited without prior written permission.

EDR and its logos (including Sanborn and Sanborn Map) are trademarks of Environmental Data Resources, Inc. or its affiliates. All other trademarks used herein are the property of their respective owners.

EXECUTIVE SUMMARY

TARGET PROPERTY INFORMATION

ADDRESS

PHOENIX, AZ 85045
PHOENIX, AZ 85045

DATABASES WITH NO MAPPED SITES

No mapped sites were found in EDR's search of available ("reasonably ascertainable ") government records within the requested search area for the following databases:

FEDERAL RECORDS

NPL	National Priority List
Proposed NPL	Proposed National Priority List Sites
Delisted NPL	National Priority List Deletions
NPL LIENS	Federal Superfund Liens
CERCLIS	Comprehensive Environmental Response, Compensation, and Liability Information System
CERC-NFRAP	CERCLIS No Further Remedial Action Planned
LIENS 2	CERCLA Lien Information
CORRACTS	Corrective Action Report
RCRA-TSDF	RCRA - Transporters, Storage and Disposal
RCRA-LQG	RCRA - Large Quantity Generators
RCRA-SQG	RCRA - Small Quantity Generators
RCRA-CESQG	RCRA - Conditionally Exempt Small Quantity Generator
RCRA-NonGen	RCRA - Non Generators
US ENG CONTROLS	Engineering Controls Sites List
US INST CONTROL	Sites with Institutional Controls
ERNS	Emergency Response Notification System
HMIRS	Hazardous Materials Information Reporting System
DOT OPS	Incident and Accident Data
US CDL	Clandestine Drug Labs
US BROWNFIELDS	A Listing of Brownfields Sites
DOD	Department of Defense Sites
FUDS	Formerly Used Defense Sites
LUCIS	Land Use Control Information System
CONSENT	Superfund (CERCLA) Consent Decrees
ROD	Records Of Decision
UMTRA	Uranium Mill Tailings Sites
ODI	Open Dump Inventory
DEBRIS REGION 9	Torres Martinez Reservation Illegal Dump Site Locations
MINES	Mines Master Index File
TRIS	Toxic Chemical Release Inventory System
TSCA	Toxic Substances Control Act
FTTS	FIFRA/ TSCA Tracking System - FIFRA (Federal Insecticide, Fungicide, & Rodenticide Act)/TSCA (Toxic Substances Control Act)
HIST FTTS	FIFRA/TSCA Tracking System Administrative Case Listing
SSTS	Section 7 Tracking Systems

EXECUTIVE SUMMARY

ICIS.....	Integrated Compliance Information System
PADS.....	PCB Activity Database System
MLTS.....	Material Licensing Tracking System
RADINFO.....	Radiation Information Database
FINDS.....	Facility Index System/Facility Registry System
RAATS.....	RCRA Administrative Action Tracking System
SCRD DRYCLEANERS.....	State Coalition for Remediation of Drycleaners Listing

STATE AND LOCAL RECORDS

AZ WQARF.....	Water Quality Assurance Revolving Fund Sites
SPL.....	Superfund Program List
SHWS.....	ZipAcids List
SWF/LF.....	Directory of Solid Waste Facilities
SWTIRE.....	Solid Waste Tire Facilities
LUST.....	Leaking Underground Storage Tank Listing
AOCONCERN.....	Superfund GIS Information
UST.....	Underground Storage Tank Listing
AST.....	List of Aboveground Storage Tanks
MANIFEST.....	Facility and Manifest Data
SPILLS.....	Hazardous Material Logbook
AUL.....	DEUR Database
VCP.....	Voluntary Remediation Program Sites
DRYCLEANERS.....	Drycleaner Facility Listing
AZ DOD.....	Department of Defense Sites
BROWNFIELDS.....	Brownfields Tracking System
CDL.....	Clandestine Drug Labs
Aquifer.....	Waste Water Treatment Facilities
WWFAC.....	Waste Water Treatment Facilities
AIRS.....	Arizona Airs Database
AZURITE.....	Remediation and DEUR/VEMUR Tracking System

TRIBAL RECORDS

INDIAN ODI.....	Report on the Status of Open Dumps on Indian Lands
INDIAN LUST.....	Leaking Underground Storage Tanks on Indian Land
INDIAN UST.....	Underground Storage Tanks on Indian Land
INDIAN VCP.....	Voluntary Cleanup Priority Listing

EDR PROPRIETARY RECORDS

Manufactured Gas Plants.....	EDR Proprietary Manufactured Gas Plants
------------------------------	---

SURROUNDING SITES: SEARCH RESULTS

Surrounding sites were identified.

Page numbers and map identification numbers refer to the EDR Radius Map report where detailed data on individual sites can be reviewed.

Sites listed in ***bold italics*** are in multiple databases.

Unmappable (orphan) sites are not considered in the foregoing analysis.

EXECUTIVE SUMMARY

TRIBAL RECORDS

INDIAN RESERV: This map layer portrays Indian administered lands of the United States that have any area equal to or greater than 640 acres.

A review of the INDIAN RESERV list, as provided by EDR, and dated 12/31/2005 has revealed that there is 1 INDIAN RESERV site within the searched area.

<u>Site</u>	<u>Address</u>	<u>Map ID</u>	<u>Page</u>
GILA RIVER INDIAN RESERVATION		0	3

EXECUTIVE SUMMARY

Please refer to the end of the findings report for unmapped orphan sites due to poor or inadequate address information.

MAP FINDINGS SUMMARY

<u>Database</u>	<u>Total Plotted</u>
<u>FEDERAL RECORDS</u>	
NPL	0
Proposed NPL	0
Delisted NPL	0
NPL LIENS	0
CERCLIS	0
CERC-NFRAP	0
LIENS 2	0
CORRACTS	0
RCRA-TSDF	0
RCRA-LQG	0
RCRA-SQG	0
RCRA-CESQG	0
RCRA-NonGen	0
US ENG CONTROLS	0
US INST CONTROL	0
ERNS	0
HMIRS	0
DOT OPS	0
US CDL	0
US BROWNFIELDS	0
DOD	0
FUDS	0
LUCIS	0
CONSENT	0
ROD	0
UMTRA	0
ODI	0
DEBRIS REGION 9	0
MINES	0
TRIS	0
TSCA	0
FTTS	0
HIST FTTS	0
SSTS	0
ICIS	0
PADS	0
MLTS	0
RADINFO	0
FINDS	0
RAATS	0
SCRD DRYCLEANERS	0
<u>STATE AND LOCAL RECORDS</u>	
AZ WQARF	0
SPL	0
SHWS	0
SWF/LF	0

MAP FINDINGS SUMMARY

<u>Database</u>	<u>Total Plotted</u>
SWTIRE	0
LUST	0
AOCONCERN	0
UST	0
AST	0
MANIFEST	0
SPILLS	0
AUL	0
VCP	0
DRYCLEANERS	0
AZ DOD	0
BROWNFIELDS	0
CDL	0
Aquifer	0
WWFAC	0
AIRS	0
AZURITE	0
<u>TRIBAL RECORDS</u>	
INDIAN RESERV	1
INDIAN ODI	0
INDIAN LUST	0
INDIAN UST	0
INDIAN VCP	0
<u>EDR PROPRIETARY RECORDS</u>	
Manufactured Gas Plants	0

NOTES:

Sites may be listed in more than one database

MAP FINDINGS

Map ID
Direction
Distance
Distance (ft.)Site

EDR ID Number
Database(s)
EPA ID Number

IND RES
Region

GILA RIVER INDIAN RESERVATION
GILA RIVER INDIAN RESERVA (County), AZ
INDIAN RESERV:
Feature: Indian Reservation
Name: Gila River Indian Reservation
Agency: BIA
State: AZ

INDIAN RESERV
CIND100527
N/A

ORPHAN SUMMARY

City	EDR ID	Site Name	Site Address	Zip	Database(s)
1/4 MI N MARICOPA VILLA	94362204	1/4 MI N OF MARICOPA VILLAGE & BASELINE RD & 100 FT E OF 91S	1/4 MI N OF MARICOPA VILLAGE & BASELINE RD & 100 FT E OF 91S	85339	ERNS
CHANDLER	1004673791	KYRENE CLEANERS	6045 W CHANDLER BLVD A1	85226	FINDS, RCRA-NonGen
CHANDLER	1004674040	MOBIL 18-MEN	7350 CHANDLER BLVD AND I10NEC	85226	FINDS, RCRA-NonGen
CHANDLER	S103392003	I-10 AND RAY ROAD FLUFF SITE	NE CORNER I-10 / RAY ROAD	85226	SHWS
CHANDLER	S103392005	RAY ROAD - PARCEL "B"	NE. CORNER 56TH STREET / RAY ROAD	85226	SHWS
CHANDLER	1006930180	ARIZONA CONTACTS	7225 W GALVESTON ST	85226	RCRA-CESQG
CHANDLER	S103392004	PIMA CHANDLER INDUSTRIAL PARK	I-10/MARICOPA INTCHG #162 N OF	85226	SHWS
CHANDLER	S106483291	SOUTHEAST VALLEY MALL	NEC OF I-10 AND RAY RD	85226	BROWNFIELDS, VCP
CHANDLER	S106600354	CARE MASTERS INC	4959 W RAY RD STE 40	85226	DRYCLEANERS
CHANDLER	S107599704	AC OIL INC	6145 W SUNDUST RD STE A INDIAN LAND PER R9	85226	MANIFEST
CHANDLER	96497686	T2S,R2E, SECTION 21 SW 1/4	T2S,R2E, SECTION 21 SW 1/4	85226	ERNS
DOCK	1000443531	ARIZONA TANNING CO	SANTAN INDUSTRIAL PK	85247	SHWS
GILA RIVER INDIAN COMM	1009569534	AT&T MICROWAVE STATION	NORTHEAST OF N. BLANCO ROAD OLD SR 93	85247	US BROWNFIELDS
GILA RIVER INDIAN RESEI	93333887	MARICOPA RD, 1/2 MI W OF I-10	MARICOPA RD, 1/2 MI W OF I-10	85226	ERNS
GILA RIVER INDIAN RESEI	93322369	MARICOPA RD, 1/2 MI W OF I-10	MARICOPA RD, 1/2 MI W OF I-10	85226	ERNS
GRIC	1010340790	TYSON AIRSTRIP AND TURNAROUND	SOUTH OF PECOS ROAD	85247	US BROWNFIELDS
GRIC	1010340791	TYSON FARM	SOUTH OF PECOS RD/ 12TH STREET ALIGNMENT	85247	US BROWNFIELDS
LAVEEN	1006930159	SALT RIVER PROJECT EMERG RESPONSE EVENT	19TH AVE & DOBBINS RD WESTERN	85339	RCRA-NonGen
LAVEEN	1009392930	TYSON FARMS	RTE 2, BOX 9675603 W. DOBBINS	85339	INDIAN UST
LAVEEN	1000182491	STACY WHITE FARM	31ST AVE & DOBBINS RD	85339	FINDS, RCRA-NonGen
LAVEEN	1004675250	VEHICARE	6231 S 51ST AVE BLDG TR	85339	FINDS, RCRA-NonGen
LAVEEN	1009392198	KOMATKE MARKET	51ST AVE. AND PECOSP.O. BOX 517	85339	INDIAN UST
LAVEEN	S106618734	WESTERN MEAT COMPANY POND NO 4	SOUTH OF 7201 W SOUTHERN AVENUE (POND #4 CLOSED)	85339	Aquifer, WWFAC
LAVEEN	S103931971	TAYLOR, WILLIAM, FLYING SERVICE	T1S R2E SEC 20	85339	SHWS
MARICOPA COUNTY	S106205146	DESIGN MASTER HOMES	115TH AVE. 5 MILES SOUTH ON OLIVE		SWF/LF
MARICOPA COUNTY	S108794732	DEER VALLEY	24802 N 14TH ST. PHOENIX		SWF/LF
MARICOPA COUNTY	S109132412	TURF PARADISE	19TH AVE. AND BELL RD.		SWF/LF
MARICOPA COUNTY	S108630387	SALT RIVER-PIMA INDIANTRIBE TRI CITY	13602 E BASELINE HWY		SWF/LF
MARICOPA COUNTY	S106452616	BEARDSLEY	BEARDSLEY RD.		SWF/LF
MARICOPA COUNTY	S103895118	LAYLOR MATERIALS	NORTHEAST CORNER OF 16TH ST. BEARDSLEY		SWF/LF
MARICOPA COUNTY	S103809877	WQ-GILA RIVER DDT	LOWER GILA RIVER--SW AZ		SHWS
MARICOPA COUNTY	S103895116	GOODYEAR - SUMP #1	1 MILE NORTH OF MC DOWELL RD.		SWF/LF
MARICOPA COUNTY	S103086670	CHANDLER INT. #3 INTERIM	MILE NORTH OF GERMAN RD. MILE EAST OF GILBERT RD.		SWF/LF
MARICOPA COUNTY	S108630426	MORRISTOWN	1 MILE SOUTH OF US 60 OFF MORRISTOWN OVERPASS		SWF/LF
MARICOPA COUNTY	S103895103	AGUILA	3.1 MILES WEST OF AQUILA ON THE SOUTH SIDE OF US		SWF/LF
MARICOPA COUNTY	S100293360	WEINBERGER	.5 MILES SOUTH OF LOWER BUCKEYE ROA		SWF/LF
MARICOPA COUNTY	S103277326	BUCKEYE	AT MILLER RD. AND GILA RIVER		SWF/LF
MARICOPA COUNTY	S100240624	ALLIED	SOUTH OF INDIAN SCHOOL RD, WEST SID		SWF/LF
MARICOPA COUNTY	S106452618	CHANDLER INT. #2 INTERIM	SOUTH SIDE OF QUEEN CREEK RD. 1 MILE EAST OF VAL V		SWF/LF
MARICOPA COUNTY	S108794734	INNOVATIVE WASTE UTILIZATION LLC(GREENFIELD ENV)	T1N,R3E,S18, ASSESSOR BK 105,MAP30, PARCEL 5C		SWF/LF
MARICOPA COUNTY	S108630425	ALLIED CONCRETE	THE SOUTHEAST CORNER OF LEHI RD. AND CENTER ST.		SWF/LF

ORPHAN SUMMARY

City	EDR ID	Site Name	Site Address	Zip	Database(s)
PHOENIX	S100887618	E.A. WALKER TRUCKING	I-10 / BROADWAY TO SOUTHERN		SPILLS
PHOENIX	S107012636	HWY 121, APPROX. 300 E.OF INTERSET. OF HWY 121 AND	HWY 121, APPROX. 300 E.OF INTERSET. OF HWY 121 / I-		SPILLS
PHOENIX	96475633	16TH ST 1/4 MILE SOUTH OF UNION HILLS RD	16TH ST 1/4 MILE SOUTH OF UNION HILLS RD		ERNS
PHOENIX	S108794788	EDWARD S KELTON CONTRACTING	16TH STREET / DEER VALLEY DR		LUST
PHOENIX	S103895113	DEER VALLEY	19TH AVE. AND SOUTH OF GREENWAY		SWF/LF
PHOENIX	U004119834	SKY HARBOR CENTER DEVELOPMENT	20TH & BUCHANAN		UST
PHOENIX	U004119780	THE ECOLOGY COMPANIES INC	48TH ST S OF WASHINGTON		UST
PHOENIX	S103809881	WQ-WADDELL DAM PROJECT	T. 6N, R.1E SEC. 21		SHWS
PHOENIX	91210187	75TH AVE 1/2 MI S OF LOWER BUCKEYE	75TH AVE 1/2 MI S OF LOWER BUCKEYE		ERNS
PHOENIX	2007445308	3906 E. AIRLANE	3906 E. AIRLANE		HMIRS
PHOENIX	U004120230	7TH AVE & CAMELBACK RD	APPROX 50 FEET EAST OF 7TH AVENUE, IN THE MIDDLE O		UST
PHOENIX	S103809874	WQ-WEST VAN BUREN AREA	AREA WIDE		SHWS
PHOENIX	S103809875	WQ-WELL CONST. STUDY	AREA WIDE		SHWS
PHOENIX	S103809876	WQ-WEST CENTRAL PHOENIX	AREA WIDE		SHWS
PHOENIX	U004119865	3RD AVENUE& ROOSEVELT RIGHT-OF-WAY	3RD AVE/ROOSEVELT RIGHT-OF-WAY		UST
PHOENIX	92298744	3400 E. BEARDSLEY ON NORTH SIDE	3400 E. BEARDSLEY ON NORTH SIDE		ERNS
PHOENIX	94379753	CADILLAC PLASTIC, 2625 E UNIVERSITY	CADILLAC PLASTIC, 2625 E UNIVERSITY		ERNS
PHOENIX	S103809871	WQ-EAST CENTRAL PHOENIX	CAMELBACK TO THOMAS, 16TH TO 56TH STREET		SHWS
PHOENIX	87463709	CARE CREEK E/7TH ST W/UNION HILL S	CARE CREEK E/7TH ST W/UNION HILL S		ERNS
PHOENIX	1007124081	PHOENIX, CITY OF - FOOTHILLS WWTP	16950 S CENTRAL AVE	85045	FINDS, WWFAC
PHOENIX	S109239040	CITY OF PHOENIX - SOUTH MOUNTAIN COMMUNICATION CEN	CENTRAL TO TOP OF SOUTH MOUNTAIN		LUST
PHOENIX	S106738314	ULTRA 1 DAY CLEANERS	1238 E CHANDLER BLVD STE 104	85048	DRYCLEANERS
PHOENIX	1004674422	ULTRA 1 DAY CLEANERS	1238 E CHANDLER BLVD STE104	85048	FINDS, RCRA-CESQG
PHOENIX	S106738343	SUNBURST CLEANERS	1334 E CHANDLER BLVD STE1	85048	DRYCLEANERS
PHOENIX	S107504026	SLT ENTERPRISES INC DBA VALET USA	3961 E CHANDLER BLVD STE 111	85048	DRYCLEANERS
PHOENIX	1010312518	DOBBINS RD & SAN JUAN AVE	NE CORNER DOBBINS RD & SAN	85339	RCRA-NonGen
PHOENIX	U004119785	PRODUCE HAULING - FORMER	SE CORNER OF JACKSON 5TH & 6TH S		UST
PHOENIX	U004119811	PHOENIX, CITY OF - PROPERTY	SE CORNER CENTRAL/FILMORE AVE		UST
PHOENIX	U004119955	VACANT	SE CORNER OF BUCHANAN & 4TH ST		UST
PHOENIX	S106618359	CAMELBACK ROAD & CENTRAL AVENUE WQARF AR	SOUTHWEST CORNER OF CENTRAL AVENUE / CAMELBACK R		WWFAC
PHOENIX	S108794831	PRODUCE HAULING - FORMER	SE CORNER OF JACKSON 5TH / 6TH S		LUST
PHOENIX	S103895127	UFI	SOUTHEAST CORNER OF 123RD. AVE. AND BELL RD.		SWF/LF
PHOENIX	S103895120	OLD TOWN DUMP	DYSART RD. TO RID CANAL NORTH OF THOMAS MILE		SWF/LF
PHOENIX	2008455478	3 002 E OLD TOWER RD	3 002 E OLD TOWER RD		HMIRS
PHOENIX	91466471	1 MI E OF INTERSEC-I-17A & CAREREE HWY	1 MI E OF INTERSEC-I-17A & CAREREE HWY		ERNS
PHOENIX	94393399	FIRE STATION #38, 5002 E WARNER ELLIOT LOOP	FIRE STATION #38, 5002 E WARNER ELLIOT LOOP	85044	ERNS
PHOENIX	94386960	FIRE STATION 38, 5002 E WARNER ELLIOTT LOOP RD	FIRE STATION 38, 5002 E WARNER ELLIOTT LOOP RD	85044	ERNS
PHOENIX	U004119821	3RD AVENUE & WASHINGTON	INTERSECTION 3RD AVE & WASHINGTO		UST
PHOENIX	93357249	1823 E. MCDOWELL RD	1823 E. MCDOWELL RD		ERNS
PHOENIX	91206558	1 MILE EAST OF THE INTERSECTION OF I-17 AND CAREFREE HIGHWAY	1 MILE EAST OF THE INTERSECTION OF I-17 AND CAREFREE HIGHWAY		ERNS
PHOENIX	1007443820	40TH ST. LANDFILL	1 MI N OF I-10 (MP 152) ON THE E SIDE OF 40TH ST		ODI
PHOENIX	92293541	500 FT NO OF CAMBELBACK, JUST E OF AGUA FRIA RIVER BED	500 FT NO OF CAMBELBACK, JUST E OF AGUA FRIA RIVER BED		ERNS

ORPHAN SUMMARY

City	EDR ID	Site Name	Site Address	Zip	Database(s)
PHOENIX	U004119985	PHOENIX, CITY OF - POLICE BUILD PARKING LOT	NWC OF 7TH AVE AND WASHINGTON ST		UST
PHOENIX	93342495	ONE CAMELBACK BLDG, 1 E. CAMELBACK ST	ONE CAMELBACK BLDG, 1 E. CAMELBACK ST		ERNS
PHOENIX	96486703	SP RAILROAD EASEMENT ON E. SIDE OF 3422 W. WELDON	SP RAILROAD EASEMENT ON E. SIDE OF 3422 W. WELDON		ERNS
PHOENIX	S106738311	USA DRY CLEAN	3646 E RAY RD STE 2	85044	DRYCLEANERS
PHOENIX	2001560236	3502 E. ROESER	3502 E. ROESER		ERNS
PHOENIX	1007443819	19TH AVE LANDFILL	1 MI S OF I 10 E ON 19TH AVE ON E SIDE		ODI
PHOENIX	S103809883	RIO SALADO PROJECT - PHOENIX REACH	SALT RIVER I-10 OVERPASS/19TH AVE OVERPASS		SHWS
PHOENIX	S106483308	VESTAR ARIZONA XIII LCC	SEC OF 48TH ST. AND RAY RD.	85044	BROWNFIELDS, VCP
PHOENIX	U004120229	UST FACILITY - SEC 22ND ST & WASHINGTON	SEC 22ND ST AND WASHINGTON ST		UST
PHOENIX	93326504	2113 E. SELLS	2113 E. SELLS		ERNS
PHOENIX	S106205148	H & H MATERIALS	WEST SIDE OF CAVE CREEK WASH NORTH OF TIERRA BUENA		SWF/LF
PHOENIX	S103895105	AVONDALE	NORTH SIDE OF INTERSECTION OF US 80 AND AGUA FRIA		SWF/LF
PHOENIX	U004120066	SAINT MARYS ROMAN CATHOLIC CHURCH	SWC VAN BUREN & 5TH ST		UST
PHOENIX	93342494	2924 E. THOMAS	2924 E. THOMAS		ERNS
PHOENIX	94376282	2402 E. UNIVERSITY	2402 E. UNIVERSITY		ERNS
PHOENIX	1000352312	ULTRA 1 DAY CLEANERS	12020 S WARNER STE 120	85044	FINDS, DRYCLEANERS, RCRA-NonG
PHOENIX	93322390	4747 E WARNER-ELLIOT LOOP #35	4747 E WARNER-ELLIOT LOOP #35		ERNS
PHOENIX	U004119906	FEDERAL COURTHOUSE/TEXACO	WASHINGTON & 5TH AVE/BLOCK 72-73		UST
SACATON	1001967279	GILA RIVER FARMS	I 10 EXIT 175 2 MI S	85247	RCRA-SQG, FINDS, MANIFEST
SACATON	1009392214	SAN TAN RANCH AKA FLYING W AKA TRIPLE M	HWY 387 NEAR GILBERT ROAD	85247	INDIAN UST
SACATON	1009393753	SAN TAN RANCH AKA FLYING W AKA TRIPLE M	HWY 387 NEAR GILBERT ROAD	85247	INDIAN LUST
SACATON	1006804078	A T AND T CORPORATION	RT 587 TO DIRT RD QUARTER MI	85247	FINDS, RCRA-NonGen
SACATON	1004439019	WILBUR ELLIS COMPANY	HWY 87 SAN TAN INDUSTRIAL PARK	85247	FINDS, RCRA-CESQG
SACATON	1009392208	J.I. CASE COMPANY AZ PROVING GROUNDS	SR 87 AT SACATON ROAD	85247	INDIAN UST
SACATON	1009393750	J.I. CASE COMPANY AZ PROVING GROUNDS	SR 87 AT SACATON ROAD	85247	INDIAN LUST
SACATON	S107599777	J I CASE CO AZ PROVING GROUNDS	HWY 87 AT SACATON RD	85247	MANIFEST
SACATON	1006804228	ELECTRO TREATMENT SACATON AZ	RT 870 SOUTH	85247	CERCLIS, FINDS, RCRA-NonGen
SACATON	1000133318	TANNER COMPANIES PLANT 28	HWY 93 & GILA RIVER	85247	FINDS, RCRA-NonGen
SACATON	1009392193	CASA BLANCA MARKET	I-RTE 10 AT CASA BLANCA	85247	INDIAN UST
SACATON	S106618282	ADOT - SACATON REST AREA	MILE POST 182 ON I-10. 35 MILES SOUTH OF PHOENIX	85247	WWFAC
SACATON	1010340787	O'ODAM AIRSTRIP	SOUTH OF CASA BLANC ROAD/WEST OF I-10	85247	US BROWNFIELDS
SACATON	1010340789	TRIPLE M FARMS	SOUTH OF HUNT HWY AND EAST OF GILBERT ROAD	85247	US BROWNFIELDS
SACATON	94369112	1/2 MI S OF BASELINE RD & WEST OF 79TH AVE APPROX 100 YDS	1/2 MI S OF BASELINE RD & WEST OF 79TH AVE APPROX 100 YDS	85247	ERNS
SACATON	1004674705	CHALUM INC	SAN TAN INDUSTRIAL PARK	85247	FINDS, RCRA-CESQG
SACATON	1009392639	SPUR INDUSTRIES FEEDLOT	13 MI SE OF CHANDLER, OFF HWY 87	85247	INDIAN UST

GOVERNMENT RECORDS SEARCHED / DATA CURRENCY TRACKING

To maintain currency of the following federal and state databases, EDR contacts the appropriate governmental agency on a monthly or quarterly basis, as required.

Number of Days to Update: Provides confirmation that EDR is reporting records that have been updated within 90 days from the date the government agency made the information available to the public.

FEDERAL RECORDS

NPL: National Priority List

National Priorities List (Superfund). The NPL is a subset of CERCLIS and identifies over 1,200 sites for priority cleanup under the Superfund Program. NPL sites may encompass relatively large areas. As such, EDR provides polygon coverage for over 1,000 NPL site boundaries produced by EPA's Environmental Photographic Interpretation Center (EPIC) and regional EPA offices.

Date of Government Version: 09/29/2008	Source: EPA
Date Data Arrived at EDR: 10/10/2008	Telephone: N/A
Date Made Active in Reports: 11/19/2008	Last EDR Contact: 09/29/2008
Number of Days to Update: 40	Next Scheduled EDR Contact: 01/26/2009
	Data Release Frequency: Quarterly

NPL Site Boundaries

Sources:

EPA's Environmental Photographic Interpretation Center (EPIC)
Telephone: 202-564-7333

EPA Region 1
Telephone 617-918-1143

EPA Region 6
Telephone: 214-655-6659

EPA Region 3
Telephone 215-814-5418

EPA Region 7
Telephone: 913-551-7247

EPA Region 4
Telephone 404-562-8033

EPA Region 8
Telephone: 303-312-6774

EPA Region 5
Telephone 312-886-6686

EPA Region 9
Telephone: 415-947-4246

EPA Region 10
Telephone 206-553-8665

Proposed NPL: Proposed National Priority List Sites

A site that has been proposed for listing on the National Priorities List through the issuance of a proposed rule in the Federal Register. EPA then accepts public comments on the site, responds to the comments, and places on the NPL those sites that continue to meet the requirements for listing.

Date of Government Version: 09/29/2008	Source: EPA
Date Data Arrived at EDR: 10/10/2008	Telephone: N/A
Date Made Active in Reports: 11/19/2008	Last EDR Contact: 09/29/2008
Number of Days to Update: 40	Next Scheduled EDR Contact: 01/26/2009
	Data Release Frequency: Quarterly

DELISTED NPL: National Priority List Deletions

The National Oil and Hazardous Substances Pollution Contingency Plan (NCP) establishes the criteria that the EPA uses to delete sites from the NPL. In accordance with 40 CFR 300.425.(e), sites may be deleted from the NPL where no further response is appropriate.

Date of Government Version: 09/29/2008	Source: EPA
Date Data Arrived at EDR: 10/10/2008	Telephone: N/A
Date Made Active in Reports: 11/19/2008	Last EDR Contact: 09/29/2008
Number of Days to Update: 40	Next Scheduled EDR Contact: 01/26/2009
	Data Release Frequency: Quarterly

GOVERNMENT RECORDS SEARCHED / DATA CURRENCY TRACKING

NPL LIENS: Federal Superfund Liens

Federal Superfund Liens. Under the authority granted the USEPA by CERCLA of 1980, the USEPA has the authority to file liens against real property in order to recover remedial action expenditures or when the property owner received notification of potential liability. USEPA compiles a listing of filed notices of Superfund Liens.

Date of Government Version: 10/15/1991	Source: EPA
Date Data Arrived at EDR: 02/02/1994	Telephone: 202-564-4267
Date Made Active in Reports: 03/30/1994	Last EDR Contact: 11/17/2008
Number of Days to Update: 56	Next Scheduled EDR Contact: 02/16/2009
	Data Release Frequency: No Update Planned

CERCLIS: Comprehensive Environmental Response, Compensation, and Liability Information System

CERCLIS contains data on potentially hazardous waste sites that have been reported to the USEPA by states, municipalities, private companies and private persons, pursuant to Section 103 of the Comprehensive Environmental Response, Compensation, and Liability Act (CERCLA). CERCLIS contains sites which are either proposed to or on the National Priorities List (NPL) and sites which are in the screening and assessment phase for possible inclusion on the NPL.

Date of Government Version: 10/07/2008	Source: EPA
Date Data Arrived at EDR: 10/16/2008	Telephone: 703-412-9810
Date Made Active in Reports: 12/08/2008	Last EDR Contact: 10/16/2008
Number of Days to Update: 53	Next Scheduled EDR Contact: 01/12/2009
	Data Release Frequency: Quarterly

CERCLIS-NFRAP: CERCLIS No Further Remedial Action Planned

Archived sites are sites that have been removed and archived from the inventory of CERCLIS sites. Archived status indicates that, to the best of EPA's knowledge, assessment at a site has been completed and that EPA has determined no further steps will be taken to list this site on the National Priorities List (NPL), unless information indicates this decision was not appropriate or other considerations require a recommendation for listing at a later time. This decision does not necessarily mean that there is no hazard associated with a given site; it only means that, based upon available information, the location is not judged to be a potential NPL site.

Date of Government Version: 12/03/2007	Source: EPA
Date Data Arrived at EDR: 12/06/2007	Telephone: 703-412-9810
Date Made Active in Reports: 02/20/2008	Last EDR Contact: 12/15/2008
Number of Days to Update: 76	Next Scheduled EDR Contact: 03/16/2009
	Data Release Frequency: Quarterly

LIENS 2: CERCLA Lien Information

A Federal CERCLA ('Superfund') lien can exist by operation of law at any site or property at which EPA has spent Superfund monies. These monies are spent to investigate and address releases and threatened releases of contamination. CERCLIS provides information as to the identity of these sites and properties.

Date of Government Version: 08/19/2008	Source: Environmental Protection Agency
Date Data Arrived at EDR: 08/29/2008	Telephone: 202-564-6023
Date Made Active in Reports: 09/09/2008	Last EDR Contact: 11/17/2008
Number of Days to Update: 11	Next Scheduled EDR Contact: 02/16/2009
	Data Release Frequency: Varies

CORRACTS: Corrective Action Report

CORRACTS identifies hazardous waste handlers with RCRA corrective action activity.

Date of Government Version: 09/11/2008	Source: EPA
Date Data Arrived at EDR: 09/19/2008	Telephone: 800-424-9346
Date Made Active in Reports: 10/16/2008	Last EDR Contact: 12/01/2008
Number of Days to Update: 27	Next Scheduled EDR Contact: 03/02/2009
	Data Release Frequency: Quarterly

RCRA-TSDF: RCRA - Transporters, Storage and Disposal

RCRAInfo is EPA's comprehensive information system, providing access to data supporting the Resource Conservation and Recovery Act (RCRA) of 1976 and the Hazardous and Solid Waste Amendments (HSWA) of 1984. The database includes selective information on sites which generate, transport, store, treat and/or dispose of hazardous waste as defined by the Resource Conservation and Recovery Act (RCRA). Transporters are individuals or entities that move hazardous waste from the generator offsite to a facility that can recycle, treat, store, or dispose of the waste. TSDFs treat, store, or dispose of the waste.

GOVERNMENT RECORDS SEARCHED / DATA CURRENCY TRACKING

Date of Government Version: 09/10/2008
Date Data Arrived at EDR: 09/23/2008
Date Made Active in Reports: 10/16/2008
Number of Days to Update: 23

Source: Environmental Protection Agency
Telephone: (415) 495-8895
Last EDR Contact: 11/18/2008
Next Scheduled EDR Contact: 02/16/2009
Data Release Frequency: Quarterly

RCRA-LQG: RCRA - Large Quantity Generators

RCRAInfo is EPA's comprehensive information system, providing access to data supporting the Resource Conservation and Recovery Act (RCRA) of 1976 and the Hazardous and Solid Waste Amendments (HSWA) of 1984. The database includes selective information on sites which generate, transport, store, treat and/or dispose of hazardous waste as defined by the Resource Conservation and Recovery Act (RCRA). Large quantity generators (LQGs) generate over 1,000 kilograms (kg) of hazardous waste, or over 1 kg of acutely hazardous waste per month.

Date of Government Version: 09/10/2008
Date Data Arrived at EDR: 09/23/2008
Date Made Active in Reports: 10/16/2008
Number of Days to Update: 23

Source: Environmental Protection Agency
Telephone: (415) 495-8895
Last EDR Contact: 11/18/2008
Next Scheduled EDR Contact: 02/16/2009
Data Release Frequency: Quarterly

RCRA-SQG: RCRA - Small Quantity Generators

RCRAInfo is EPA's comprehensive information system, providing access to data supporting the Resource Conservation and Recovery Act (RCRA) of 1976 and the Hazardous and Solid Waste Amendments (HSWA) of 1984. The database includes selective information on sites which generate, transport, store, treat and/or dispose of hazardous waste as defined by the Resource Conservation and Recovery Act (RCRA). Small quantity generators (SQGs) generate between 100 kg and 1,000 kg of hazardous waste per month.

Date of Government Version: 09/10/2008
Date Data Arrived at EDR: 09/23/2008
Date Made Active in Reports: 10/16/2008
Number of Days to Update: 23

Source: Environmental Protection Agency
Telephone: (415) 495-8895
Last EDR Contact: 11/18/2008
Next Scheduled EDR Contact: 02/16/2009
Data Release Frequency: Quarterly

RCRA-CESQG: RCRA - Conditionally Exempt Small Quantity Generators

RCRAInfo is EPA's comprehensive information system, providing access to data supporting the Resource Conservation and Recovery Act (RCRA) of 1976 and the Hazardous and Solid Waste Amendments (HSWA) of 1984. The database includes selective information on sites which generate, transport, store, treat and/or dispose of hazardous waste as defined by the Resource Conservation and Recovery Act (RCRA). Conditionally exempt small quantity generators (CESQGs) generate less than 100 kg of hazardous waste, or less than 1 kg of acutely hazardous waste per month.

Date of Government Version: 09/10/2008
Date Data Arrived at EDR: 09/23/2008
Date Made Active in Reports: 10/16/2008
Number of Days to Update: 23

Source: Environmental Protection Agency
Telephone: (415) 495-8895
Last EDR Contact: 11/18/2008
Next Scheduled EDR Contact: 02/16/2009
Data Release Frequency: Varies

RCRA-NonGen: RCRA - Non Generators

RCRAInfo is EPA's comprehensive information system, providing access to data supporting the Resource Conservation and Recovery Act (RCRA) of 1976 and the Hazardous and Solid Waste Amendments (HSWA) of 1984. The database includes selective information on sites which generate, transport, store, treat and/or dispose of hazardous waste as defined by the Resource Conservation and Recovery Act (RCRA). Non-Generators do not presently generate hazardous waste.

Date of Government Version: 09/10/2008
Date Data Arrived at EDR: 09/23/2008
Date Made Active in Reports: 10/16/2008
Number of Days to Update: 23

Source: Environmental Protection Agency
Telephone: (415) 495-8895
Last EDR Contact: 11/18/2008
Next Scheduled EDR Contact: 02/16/2009
Data Release Frequency: Varies

GOVERNMENT RECORDS SEARCHED / DATA CURRENCY TRACKING

US ENG CONTROLS: Engineering Controls Sites List

A listing of sites with engineering controls in place. Engineering controls include various forms of caps, building foundations, liners, and treatment methods to create pathway elimination for regulated substances to enter environmental media or effect human health.

Date of Government Version: 10/06/2008	Source: Environmental Protection Agency
Date Data Arrived at EDR: 10/17/2008	Telephone: 703-603-0695
Date Made Active in Reports: 12/08/2008	Last EDR Contact: 12/29/2008
Number of Days to Update: 52	Next Scheduled EDR Contact: 03/30/2009
	Data Release Frequency: Varies

US INST CONTROL: Sites with Institutional Controls

A listing of sites with institutional controls in place. Institutional controls include administrative measures, such as groundwater use restrictions, construction restrictions, property use restrictions, and post remediation care requirements intended to prevent exposure to contaminants remaining on site. Deed restrictions are generally required as part of the institutional controls.

Date of Government Version: 10/06/2008	Source: Environmental Protection Agency
Date Data Arrived at EDR: 10/17/2008	Telephone: 703-603-0695
Date Made Active in Reports: 12/08/2008	Last EDR Contact: 12/29/2008
Number of Days to Update: 52	Next Scheduled EDR Contact: 03/30/2009
	Data Release Frequency: Varies

ERNS: Emergency Response Notification System

Emergency Response Notification System. ERNS records and stores information on reported releases of oil and hazardous substances.

Date of Government Version: 12/31/2007	Source: National Response Center, United States Coast Guard
Date Data Arrived at EDR: 01/23/2008	Telephone: 202-267-2180
Date Made Active in Reports: 03/17/2008	Last EDR Contact: 10/21/2008
Number of Days to Update: 54	Next Scheduled EDR Contact: 01/19/2009
	Data Release Frequency: Annually

HMIRS: Hazardous Materials Information Reporting System

Hazardous Materials Incident Report System. HMIRS contains hazardous material spill incidents reported to DOT.

Date of Government Version: 09/30/2008	Source: U.S. Department of Transportation
Date Data Arrived at EDR: 10/16/2008	Telephone: 202-366-4555
Date Made Active in Reports: 11/19/2008	Last EDR Contact: 10/16/2008
Number of Days to Update: 34	Next Scheduled EDR Contact: 01/12/2009
	Data Release Frequency: Annually

DOT OPS: Incident and Accident Data

Department of Transportation, Office of Pipeline Safety Incident and Accident data.

Date of Government Version: 05/14/2008	Source: Department of Transportation, Office of Pipeline Safety
Date Data Arrived at EDR: 05/28/2008	Telephone: 202-366-4595
Date Made Active in Reports: 08/08/2008	Last EDR Contact: 11/26/2008
Number of Days to Update: 72	Next Scheduled EDR Contact: 02/23/2009
	Data Release Frequency: Varies

CDL: Clandestine Drug Labs

A listing of clandestine drug lab locations. The U.S. Department of Justice ("the Department") provides this web site as a public service. It contains addresses of some locations where law enforcement agencies reported they found chemicals or other items that indicated the presence of either clandestine drug laboratories or dumpsites. In most cases, the source of the entries is not the Department, and the Department has not verified the entry and does not guarantee its accuracy. Members of the public must verify the accuracy of all entries by, for example, contacting local law enforcement and local health departments.

GOVERNMENT RECORDS SEARCHED / DATA CURRENCY TRACKING

Date of Government Version: 07/01/2008
Date Data Arrived at EDR: 10/31/2008
Date Made Active in Reports: 12/23/2008
Number of Days to Update: 53

Source: Drug Enforcement Administration
Telephone: 202-307-1000
Last EDR Contact: 10/31/2008
Next Scheduled EDR Contact: 03/23/2009
Data Release Frequency: Quarterly

US BROWNFIELDS: A Listing of Brownfields Sites

Included in the listing are brownfields properties addresses by Cooperative Agreement Recipients and brownfields properties addressed by Targeted Brownfields Assessments. Targeted Brownfields Assessments-EPA's Targeted Brownfields Assessments (TBA) program is designed to help states, tribes, and municipalities--especially those without EPA Brownfields Assessment Demonstration Pilots--minimize the uncertainties of contamination often associated with brownfields. Under the TBA program, EPA provides funding and/or technical assistance for environmental assessments at brownfields sites throughout the country. Targeted Brownfields Assessments supplement and work with other efforts under EPA's Brownfields Initiative to promote cleanup and redevelopment of brownfields. Cooperative Agreement Recipients-States, political subdivisions, territories, and Indian tribes become Brownfields Cleanup Revolving Loan Fund (BCRLF) cooperative agreement recipients when they enter into BCRLF cooperative agreements with the U.S. EPA. EPA selects BCRLF cooperative agreement recipients based on a proposal and application process. BCRLF cooperative agreement recipients must use EPA funds provided through BCRLF cooperative agreement for specified brownfields-related cleanup activities.

Date of Government Version: 10/01/2008
Date Data Arrived at EDR: 11/14/2008
Date Made Active in Reports: 12/23/2008
Number of Days to Update: 39

Source: Environmental Protection Agency
Telephone: 202-566-2777
Last EDR Contact: 10/16/2008
Next Scheduled EDR Contact: 01/12/2009
Data Release Frequency: Semi-Annually

DOD: Department of Defense Sites

This data set consists of federally owned or administered lands, administered by the Department of Defense, that have any area equal to or greater than 640 acres of the United States, Puerto Rico, and the U.S. Virgin Islands.

Date of Government Version: 12/31/2005
Date Data Arrived at EDR: 11/10/2006
Date Made Active in Reports: 01/11/2007
Number of Days to Update: 62

Source: USGS
Telephone: 703-692-8801
Last EDR Contact: 11/07/2008
Next Scheduled EDR Contact: 02/02/2009
Data Release Frequency: Semi-Annually

FUDS: Formerly Used Defense Sites

The listing includes locations of Formerly Used Defense Sites properties where the US Army Corps of Engineers is actively working or will take necessary cleanup actions.

Date of Government Version: 12/31/2007
Date Data Arrived at EDR: 09/05/2008
Date Made Active in Reports: 09/23/2008
Number of Days to Update: 18

Source: U.S. Army Corps of Engineers
Telephone: 202-528-4285
Last EDR Contact: 12/29/2008
Next Scheduled EDR Contact: 03/30/2009
Data Release Frequency: Varies

LUCIS: Land Use Control Information System

LUCIS contains records of land use control information pertaining to the former Navy Base Realignment and Closure properties.

Date of Government Version: 12/09/2005
Date Data Arrived at EDR: 12/11/2006
Date Made Active in Reports: 01/11/2007
Number of Days to Update: 31

Source: Department of the Navy
Telephone: 843-820-7326
Last EDR Contact: 12/08/2008
Next Scheduled EDR Contact: 03/09/2009
Data Release Frequency: Varies

CONSENT: Superfund (CERCLA) Consent Decrees

Major legal settlements that establish responsibility and standards for cleanup at NPL (Superfund) sites. Released periodically by United States District Courts after settlement by parties to litigation matters.

GOVERNMENT RECORDS SEARCHED / DATA CURRENCY TRACKING

Date of Government Version: 09/15/2008
Date Data Arrived at EDR: 10/22/2008
Date Made Active in Reports: 12/23/2008
Number of Days to Update: 62

Source: Department of Justice, Consent Decree Library
Telephone: Varies
Last EDR Contact: 12/17/2008
Next Scheduled EDR Contact: 01/19/2009
Data Release Frequency: Varies

ROD: Records Of Decision

Record of Decision. ROD documents mandate a permanent remedy at an NPL (Superfund) site containing technical and health information to aid in the cleanup.

Date of Government Version: 10/21/2008
Date Data Arrived at EDR: 10/29/2008
Date Made Active in Reports: 12/23/2008
Number of Days to Update: 55

Source: EPA
Telephone: 703-416-0223
Last EDR Contact: 12/29/2008
Next Scheduled EDR Contact: 03/30/2009
Data Release Frequency: Annually

UMTRA: Uranium Mill Tailings Sites

Uranium ore was mined by private companies for federal government use in national defense programs. When the mills shut down, large piles of the sand-like material (mill tailings) remain after uranium has been extracted from the ore. Levels of human exposure to radioactive materials from the piles are low; however, in some cases tailings were used as construction materials before the potential health hazards of the tailings were recognized.

Date of Government Version: 07/13/2007
Date Data Arrived at EDR: 12/03/2007
Date Made Active in Reports: 01/24/2008
Number of Days to Update: 52

Source: Department of Energy
Telephone: 505-845-0011
Last EDR Contact: 12/17/2008
Next Scheduled EDR Contact: 03/16/2009
Data Release Frequency: Varies

ODI: Open Dump Inventory

An open dump is defined as a disposal facility that does not comply with one or more of the Part 257 or Part 258 Subtitle D Criteria.

Date of Government Version: 06/30/1985
Date Data Arrived at EDR: 08/09/2004
Date Made Active in Reports: 09/17/2004
Number of Days to Update: 39

Source: Environmental Protection Agency
Telephone: 800-424-9346
Last EDR Contact: 06/09/2004
Next Scheduled EDR Contact: N/A
Data Release Frequency: No Update Planned

DEBRIS REGION 9: Torres Martinez Reservation Illegal Dump Site Locations

A listing of illegal dump sites location on the Torres Martinez Indian Reservation located in eastern Riverside County and northern Imperial County, California.

Date of Government Version: 03/25/2008
Date Data Arrived at EDR: 04/17/2008
Date Made Active in Reports: 05/15/2008
Number of Days to Update: 28

Source: EPA, Region 9
Telephone: 415-972-3336
Last EDR Contact: 12/22/2008
Next Scheduled EDR Contact: 03/23/2009
Data Release Frequency: Varies

MINES: Mines Master Index File

Contains all mine identification numbers issued for mines active or opened since 1971. The data also includes violation information.

Date of Government Version: 08/07/2008
Date Data Arrived at EDR: 09/23/2008
Date Made Active in Reports: 10/16/2008
Number of Days to Update: 23

Source: Department of Labor, Mine Safety and Health Administration
Telephone: 303-231-5959
Last EDR Contact: 12/23/2008
Next Scheduled EDR Contact: 03/23/2009
Data Release Frequency: Semi-Annually

TRIS: Toxic Chemical Release Inventory System

Toxic Release Inventory System. TRIS identifies facilities which release toxic chemicals to the air, water and land in reportable quantities under SARA Title III Section 313.

GOVERNMENT RECORDS SEARCHED / DATA CURRENCY TRACKING

Date of Government Version: 12/31/2006
Date Data Arrived at EDR: 02/29/2008
Date Made Active in Reports: 04/18/2008
Number of Days to Update: 49

Source: EPA
Telephone: 202-566-0250
Last EDR Contact: 09/19/2008
Next Scheduled EDR Contact: 12/15/2008
Data Release Frequency: Annually

TSCA: Toxic Substances Control Act

Toxic Substances Control Act. TSCA identifies manufacturers and importers of chemical substances included on the TSCA Chemical Substance Inventory list. It includes data on the production volume of these substances by plant site.

Date of Government Version: 12/31/2002
Date Data Arrived at EDR: 04/14/2006
Date Made Active in Reports: 05/30/2006
Number of Days to Update: 46

Source: EPA
Telephone: 202-260-5521
Last EDR Contact: 10/14/2008
Next Scheduled EDR Contact: 01/12/2009
Data Release Frequency: Every 4 Years

FTTS: FIFRA/ TSCA Tracking System - FIFRA (Federal Insecticide, Fungicide, & Rodenticide Act)/TSCA (Toxic Substances Control Act)
FTTS tracks administrative cases and pesticide enforcement actions and compliance activities related to FIFRA, TSCA and EPCRA (Emergency Planning and Community Right-to-Know Act). To maintain currency, EDR contacts the Agency on a quarterly basis.

Date of Government Version: 10/08/2008
Date Data Arrived at EDR: 10/17/2008
Date Made Active in Reports: 12/08/2008
Number of Days to Update: 52

Source: EPA/Office of Prevention, Pesticides and Toxic Substances
Telephone: 202-566-1667
Last EDR Contact: 12/15/2008
Next Scheduled EDR Contact: 03/16/2009
Data Release Frequency: Quarterly

FTTS INSP: FIFRA/ TSCA Tracking System - FIFRA (Federal Insecticide, Fungicide, & Rodenticide Act)/TSCA (Toxic Substances Control Act)
A listing of FIFRA/TSCA Tracking System (FTTS) inspections and enforcements.

Date of Government Version: 10/08/2008
Date Data Arrived at EDR: 10/17/2008
Date Made Active in Reports: 12/08/2008
Number of Days to Update: 52

Source: EPA
Telephone: 202-566-1667
Last EDR Contact: 12/15/2008
Next Scheduled EDR Contact: 03/16/2009
Data Release Frequency: Quarterly

HIST FTTS: FIFRA/TSCA Tracking System Administrative Case Listing

A complete administrative case listing from the FIFRA/TSCA Tracking System (FTTS) for all ten EPA regions. The information was obtained from the National Compliance Database (NCDB). NCDB supports the implementation of FIFRA (Federal Insecticide, Fungicide, and Rodenticide Act) and TSCA (Toxic Substances Control Act). Some EPA regions are now closing out records. Because of that, and the fact that some EPA regions are not providing EPA Headquarters with updated records, it was decided to create a HIST FTTS database. It included records that may not be included in the newer FTTS database updates. This database is no longer updated.

Date of Government Version: 10/19/2006
Date Data Arrived at EDR: 03/01/2007
Date Made Active in Reports: 04/10/2007
Number of Days to Update: 40

Source: Environmental Protection Agency
Telephone: 202-564-2501
Last EDR Contact: 12/17/2007
Next Scheduled EDR Contact: 03/17/2008
Data Release Frequency: No Update Planned

HIST FTTS INSP: FIFRA/TSCA Tracking System Inspection & Enforcement Case Listing

A complete inspection and enforcement case listing from the FIFRA/TSCA Tracking System (FTTS) for all ten EPA regions. The information was obtained from the National Compliance Database (NCDB). NCDB supports the implementation of FIFRA (Federal Insecticide, Fungicide, and Rodenticide Act) and TSCA (Toxic Substances Control Act). Some EPA regions are now closing out records. Because of that, and the fact that some EPA regions are not providing EPA Headquarters with updated records, it was decided to create a HIST FTTS database. It included records that may not be included in the newer FTTS database updates. This database is no longer updated.

GOVERNMENT RECORDS SEARCHED / DATA CURRENCY TRACKING

Date of Government Version: 10/19/2006
Date Data Arrived at EDR: 03/01/2007
Date Made Active in Reports: 04/10/2007
Number of Days to Update: 40

Source: Environmental Protection Agency
Telephone: 202-564-2501
Last EDR Contact: 12/17/2008
Next Scheduled EDR Contact: 03/17/2008
Data Release Frequency: No Update Planned

SSTS: Section 7 Tracking Systems

Section 7 of the Federal Insecticide, Fungicide and Rodenticide Act, as amended (92 Stat. 829) requires all registered pesticide-producing establishments to submit a report to the Environmental Protection Agency by March 1st each year. Each establishment must report the types and amounts of pesticides, active ingredients and devices being produced, and those having been produced and sold or distributed in the past year.

Date of Government Version: 12/31/2006
Date Data Arrived at EDR: 03/14/2008
Date Made Active in Reports: 04/18/2008
Number of Days to Update: 35

Source: EPA
Telephone: 202-564-4203
Last EDR Contact: 12/04/2008
Next Scheduled EDR Contact: 01/12/2009
Data Release Frequency: Annually

ICIS: Integrated Compliance Information System

The Integrated Compliance Information System (ICIS) supports the information needs of the national enforcement and compliance program as well as the unique needs of the National Pollutant Discharge Elimination System (NPDES) program.

Date of Government Version: 07/31/2008
Date Data Arrived at EDR: 08/13/2008
Date Made Active in Reports: 09/09/2008
Number of Days to Update: 27

Source: Environmental Protection Agency
Telephone: 202-564-5088
Last EDR Contact: 10/14/2008
Next Scheduled EDR Contact: 01/12/2009
Data Release Frequency: Quarterly

PADS: PCB Activity Database System

PCB Activity Database. PADS Identifies generators, transporters, commercial storers and/or brokers and disposers of PCB's who are required to notify the EPA of such activities.

Date of Government Version: 12/04/2007
Date Data Arrived at EDR: 02/07/2008
Date Made Active in Reports: 03/17/2008
Number of Days to Update: 39

Source: EPA
Telephone: 202-566-0500
Last EDR Contact: 09/18/2008
Next Scheduled EDR Contact: 11/03/2008
Data Release Frequency: Annually

MLTS: Material Licensing Tracking System

MLTS is maintained by the Nuclear Regulatory Commission and contains a list of approximately 8,100 sites which possess or use radioactive materials and which are subject to NRC licensing requirements. To maintain currency, EDR contacts the Agency on a quarterly basis.

Date of Government Version: 10/03/2008
Date Data Arrived at EDR: 10/15/2008
Date Made Active in Reports: 11/19/2008
Number of Days to Update: 35

Source: Nuclear Regulatory Commission
Telephone: 301-415-7169
Last EDR Contact: 12/29/2008
Next Scheduled EDR Contact: 03/30/2009
Data Release Frequency: Quarterly

RADINFO: Radiation Information Database

The Radiation Information Database (RADINFO) contains information about facilities that are regulated by U.S. Environmental Protection Agency (EPA) regulations for radiation and radioactivity.

Date of Government Version: 10/28/2008
Date Data Arrived at EDR: 10/29/2008
Date Made Active in Reports: 12/08/2008
Number of Days to Update: 40

Source: Environmental Protection Agency
Telephone: 202-343-9775
Last EDR Contact: 10/29/2008
Next Scheduled EDR Contact: 01/26/2009
Data Release Frequency: Quarterly

GOVERNMENT RECORDS SEARCHED / DATA CURRENCY TRACKING

FINDS: Facility Index System/Facility Registry System

Facility Index System. FINDS contains both facility information and 'pointers' to other sources that contain more detail. EDR includes the following FINDS databases in this report: PCS (Permit Compliance System), AIRS (Aerometric Information Retrieval System), DOCKET (Enforcement Docket used to manage and track information on civil judicial enforcement cases for all environmental statutes), FURS (Federal Underground Injection Control), C-DOCKET (Criminal Docket System used to track criminal enforcement actions for all environmental statutes), FFIS (Federal Facilities Information System), STATE (State Environmental Laws and Statutes), and PADS (PCB Activity Data System).

Date of Government Version: 10/30/2008	Source: EPA
Date Data Arrived at EDR: 10/31/2008	Telephone: (415) 947-8000
Date Made Active in Reports: 12/23/2008	Last EDR Contact: 12/29/2008
Number of Days to Update: 53	Next Scheduled EDR Contact: 03/30/2009
	Data Release Frequency: Quarterly

RAATS: RCRA Administrative Action Tracking System

RCRA Administration Action Tracking System. RAATS contains records based on enforcement actions issued under RCRA pertaining to major violators and includes administrative and civil actions brought by the EPA. For administration actions after September 30, 1995, data entry in the RAATS database was discontinued. EPA will retain a copy of the database for historical records. It was necessary to terminate RAATS because a decrease in agency resources made it impossible to continue to update the information contained in the database.

Date of Government Version: 04/17/1995	Source: EPA
Date Data Arrived at EDR: 07/03/1995	Telephone: 202-564-4104
Date Made Active in Reports: 08/07/1995	Last EDR Contact: 06/02/2008
Number of Days to Update: 35	Next Scheduled EDR Contact: 09/01/2008
	Data Release Frequency: No Update Planned

BRS: Biennial Reporting System

The Biennial Reporting System is a national system administered by the EPA that collects data on the generation and management of hazardous waste. BRS captures detailed data from two groups: Large Quantity Generators (LQG) and Treatment, Storage, and Disposal Facilities.

Date of Government Version: 12/31/2005	Source: EPA/NTIS
Date Data Arrived at EDR: 03/06/2007	Telephone: 800-424-9346
Date Made Active in Reports: 04/13/2007	Last EDR Contact: 12/09/2008
Number of Days to Update: 38	Next Scheduled EDR Contact: 03/09/2009
	Data Release Frequency: Biennially

SCRD DRYCLEANERS: State Coalition for Remediation of Drycleaners Listing

The State Coalition for Remediation of Drycleaners was established in 1998, with support from the U.S. EPA Office of Superfund Remediation and Technology Innovation. It is comprised of representatives of states with established drycleaner remediation programs. Currently the member states are Alabama, Connecticut, Florida, Illinois, Kansas, Minnesota, Missouri, North Carolina, Oregon, South Carolina, Tennessee, Texas, and Wisconsin.

Date of Government Version: 09/08/2008	Source: Environmental Protection Agency
Date Data Arrived at EDR: 09/10/2008	Telephone: 615-532-8599
Date Made Active in Reports: 09/23/2008	Last EDR Contact: 12/08/2008
Number of Days to Update: 13	Next Scheduled EDR Contact: 02/09/2009
	Data Release Frequency: Varies

STATE AND LOCAL RECORDS

SPL: Superfund Program List

The list is representative of the sites and potential sites within the jurisdiction of the Superfund Program Section. It is comprised of the following elements: 1) Water Quality Assurance Revolving Fund Registry Sites; 2) Potential WQARF Registry sites; 3) NPL sites; and 4) Department of Defense sites requiring SPS oversight.

Date of Government Version: 08/25/2004	Source: Department of Environmental Quality
Date Data Arrived at EDR: 12/03/2004	Telephone: 602-771-4360
Date Made Active in Reports: 01/25/2005	Last EDR Contact: 11/26/2009
Number of Days to Update: 53	Next Scheduled EDR Contact: 02/23/2009
	Data Release Frequency: Semi-Annually

GOVERNMENT RECORDS SEARCHED / DATA CURRENCY TRACKING

WQARF: Water Quality Assurance Revolving Fund Sites

Sites which may have an actual or potential impact upon the waters of the state, cause by hazardous substances. The WQARF program provides matching funds to political subdivisions and other state agencies for clean-up activities.

Date of Government Version: 07/25/2008
Date Data Arrived at EDR: 09/19/2008
Date Made Active in Reports: 09/30/2008
Number of Days to Update: 11

Source: Department of Environmental Quality
Telephone: 602-771-4360
Last EDR Contact: 12/18/2008
Next Scheduled EDR Contact: 03/16/2009
Data Release Frequency: Annually

SHWS: ZipAcids List

The ACIDS list consists of more than 750 locations subject to investigation under the State Water Quality Assurance Revolving Fund (WQARF) and Federal CERCLA programs. The list is no longer updated by the state.

Date of Government Version: 01/03/2000
Date Data Arrived at EDR: 04/11/2000
Date Made Active in Reports: 05/16/2000
Number of Days to Update: 35

Source: Department of Environmental Quality
Telephone: 602-771-4360
Last EDR Contact: 10/14/2008
Next Scheduled EDR Contact: 01/12/2009
Data Release Frequency: No Update Planned

SWF/LF: Directory of Solid Waste Facilities

Solid Waste Facilities/Landfill Sites. SWF/LF type records typically contain an inventory of solid waste disposal facilities or landfills in a particular state. Depending on the state, these may be active or inactive facilities or open dumps that failed to meet RCRA Subtitle D Section 4004 criteria for solid waste landfills or disposal sites.

Date of Government Version: 05/06/2008
Date Data Arrived at EDR: 07/03/2008
Date Made Active in Reports: 08/11/2008
Number of Days to Update: 39

Source: Department of Environmental Quality
Telephone: 602-771-2300
Last EDR Contact: 12/23/2008
Next Scheduled EDR Contact: 03/23/2009
Data Release Frequency: Annually

SWTIRE: Solid Waste Tire Facilities

A waste tire "facility" means a solid waste facility at which waste tires are stored outdoors on any day.

Date of Government Version: 08/01/2008
Date Data Arrived at EDR: 10/06/2008
Date Made Active in Reports: 10/14/2008
Number of Days to Update: 8

Source: Department of Environmental Quality
Telephone: 602-771-4132
Last EDR Contact: 12/23/2008
Next Scheduled EDR Contact: 03/23/2009
Data Release Frequency: Varies

LUST: Leaking Underground Storage Tank Listing

Leaking Underground Storage Tank Incident Reports. LUST records contain an inventory of reported leaking underground storage tank incidents. Not all states maintain these records, and the information stored varies by state.

Date of Government Version: 09/16/2008
Date Data Arrived at EDR: 09/19/2008
Date Made Active in Reports: 09/30/2008
Number of Days to Update: 11

Source: Department of Environmental Quality
Telephone: 602-771-4345
Last EDR Contact: 11/07/2008
Next Scheduled EDR Contact: 02/02/2009
Data Release Frequency: Semi-Annually

AOCONCERN: Superfund GIS Information

A gis coverage for Department of Environmental Quality superfund sites, included WAQRF, DOD and NPL.

Date of Government Version: 02/10/2006
Date Data Arrived at EDR: 06/10/2006
Date Made Active in Reports: 06/30/2006
Number of Days to Update: 20

Source: Department of Environmental Quality
Telephone: 602-771-4173
Last EDR Contact: 12/15/2008
Next Scheduled EDR Contact: 03/16/2009
Data Release Frequency: Varies

GOVERNMENT RECORDS SEARCHED / DATA CURRENCY TRACKING

UST: Underground Storage Tank Listing

Registered Underground Storage Tanks. UST's are regulated under Subtitle I of the Resource Conservation and Recovery Act (RCRA) and must be registered with the state department responsible for administering the UST program. Available information varies by state program.

Date of Government Version: 05/20/2008
Date Data Arrived at EDR: 05/23/2008
Date Made Active in Reports: 06/30/2008
Number of Days to Update: 38

Source: Department of Environmental Quality
Telephone: 602-771-4345
Last EDR Contact: 11/03/2008
Next Scheduled EDR Contact: 02/02/2009
Data Release Frequency: Annually

AST: List of Aboveground Storage Tanks

Aboveground storage tanks that the Dept. of Building & Fire Safety have permitted.

Date of Government Version: 12/31/2000
Date Data Arrived at EDR: 01/22/2001
Date Made Active in Reports: 02/16/2001
Number of Days to Update: 25

Source: Department of Building & Fire Safety
Telephone: 602-364-1003
Last EDR Contact: 01/05/2009
Next Scheduled EDR Contact: 04/06/2009
Data Release Frequency: No Update Planned

AZ MANIFEST: Manifest Information

Hazardous waste manifest information

Date of Government Version: 12/31/2005
Date Data Arrived at EDR: 03/17/2006
Date Made Active in Reports: 04/20/2006
Number of Days to Update: 34

Source: Department of Environmental Quality
Telephone: N/A
Last EDR Contact: 11/12/2008
Next Scheduled EDR Contact: 01/12/2009
Data Release Frequency: Annually

SPILLS: Hazardous Material Logbook

Chemical spills and incidents referred to the Emergency Response Unit.

Date of Government Version: 11/15/2001
Date Data Arrived at EDR: 06/28/2007
Date Made Active in Reports: 07/24/2007
Number of Days to Update: 26

Source: Department of Environmental Quality
Telephone: 602-771-4153
Last EDR Contact: 12/23/2008
Next Scheduled EDR Contact: 03/23/2009
Data Release Frequency: Varies

AUL: DEUR Database

Activity and use limitations include both engineering controls and institutional controls. DEUR and VEMUR sites. DEUR: Declaration of Environmental Use Restriction. A restrictive land use covenant that is required when a property owner elects to use an institutional (i.e., administrative) control or engineering (i.e., physical) control as a means to meet remediation goals. The DEUR runs with and burdens the land, and requires maintenance of any institutional or engineering controls. VEMUR: Voluntary Environmental Mitigation Use Restriction. A restrictive land use covenant that, prior to July 18, 2000, was required when a property owner elected to remediate the property to non-residential uses. Effective July 18, 2000, the DEUR replaced the VEMUR as a restrictive use covenant.

Date of Government Version: 10/20/2008
Date Data Arrived at EDR: 10/21/2008
Date Made Active in Reports: 12/01/2008
Number of Days to Update: 41

Source: Department of Environmental Quality
Telephone: 602-771-4398
Last EDR Contact: 10/14/2008
Next Scheduled EDR Contact: 01/12/2009
Data Release Frequency: Varies

VCP: Voluntary Remediation Program Sites

Sites involved in the Voluntary Remediation Program.

Date of Government Version: 11/04/2008
Date Data Arrived at EDR: 11/04/2008
Date Made Active in Reports: 12/01/2008
Number of Days to Update: 27

Source: Department of Environmental Quality
Telephone: 602-771-4411
Last EDR Contact: 10/27/2008
Next Scheduled EDR Contact: 01/12/2009
Data Release Frequency: Varies

GOVERNMENT RECORDS SEARCHED / DATA CURRENCY TRACKING

DRYCLEANERS: Drycleaner Facility Listing

A listing of drycleaner facilities in Arizona.

Date of Government Version: 01/20/2006
Date Data Arrived at EDR: 01/25/2006
Date Made Active in Reports: 02/15/2006
Number of Days to Update: 21

Source: Department of Environmental Quality
Telephone: 602-771-4335
Last EDR Contact: 10/14/2008
Next Scheduled EDR Contact: 01/12/2009
Data Release Frequency: Varies

DOD: Department of Defense Sites

These sites are federal facilities that are either being assessed for potential contamination, or have active remediation taking place on them.

Date of Government Version: 07/25/2008
Date Data Arrived at EDR: 09/19/2008
Date Made Active in Reports: 09/30/2008
Number of Days to Update: 11

Source: Department of Environmental Quality
Telephone: 602-771-4360
Last EDR Contact: 12/18/2008
Next Scheduled EDR Contact: 03/16/2009
Data Release Frequency: Annually

BROWNFIELDS: Brownfields Tracking System

Information relating to Brownfields sites in Arizona.

Date of Government Version: 11/04/2008
Date Data Arrived at EDR: 11/04/2008
Date Made Active in Reports: 12/01/2008
Number of Days to Update: 27

Source: Department of Environmental Quality
Telephone: 602-771-4401
Last EDR Contact: 10/27/2008
Next Scheduled EDR Contact: 01/12/2009
Data Release Frequency: Varies

CDL: Clandestine Drug Labs

A listing of drug lab seizures in Arizona.

Date of Government Version: 08/01/2008
Date Data Arrived at EDR: 08/27/2008
Date Made Active in Reports: 09/04/2008
Number of Days to Update: 8

Source: Board of Technical Registration
Telephone: 602-364-4931
Last EDR Contact: 10/20/2008
Next Scheduled EDR Contact: 01/19/2009
Data Release Frequency: Varies

WWFAC: Waste Water Treatment Facilities

Statewide list of waste water treatment facilities.

Date of Government Version: 09/12/2008
Date Data Arrived at EDR: 09/16/2008
Date Made Active in Reports: 09/30/2008
Number of Days to Update: 14

Source: Department of Environmental Quality
Telephone: 602-771-4623
Last EDR Contact: 11/17/2008
Next Scheduled EDR Contact: 02/16/2009
Data Release Frequency: Varies

AQUIFER: Waste Water Treatment Facilities

Waste Water Treatment Facilities with APP (Aquifer Protection Permits.)

Date of Government Version: 11/15/2007
Date Data Arrived at EDR: 11/30/2007
Date Made Active in Reports: 12/19/2007
Number of Days to Update: 19

Source: Department of Environmental Quality
Telephone: 602-771-4623
Last EDR Contact: 12/08/2008
Next Scheduled EDR Contact: 02/16/2009
Data Release Frequency: Semi-Annually

AIRS: Arizona Airs Database

Arizona major (has the potential to emit over 100 tons of criteria pollutant) and minor (below 100 tons) sources.

Date of Government Version: 10/28/2008
Date Data Arrived at EDR: 10/30/2008
Date Made Active in Reports: 12/01/2008
Number of Days to Update: 32

Source: Department of Environmental Quality
Telephone: 602-771-2344
Last EDR Contact: 10/27/2008
Next Scheduled EDR Contact: 01/26/2009
Data Release Frequency: Semi-Annually

GOVERNMENT RECORDS SEARCHED / DATA CURRENCY TRACKING

AZURITE: Remediation and DEUR/VEMUR Tracking System

ADEQ maintains a repository listing sites remediated under programs administered by the department.

Date of Government Version: 10/20/2008

Date Data Arrived at EDR: 10/21/2008

Date Made Active in Reports: 12/01/2008

Number of Days to Update: 41

Source: Department of Environmental Quality

Telephone: 601-771-4396

Last EDR Contact: 10/14/2008

Next Scheduled EDR Contact: 01/12/2009

Data Release Frequency: Quarterly

TRIBAL RECORDS

INDIAN RESERV: Indian Reservations

This map layer portrays Indian administered lands of the United States that have any area equal to or greater than 640 acres.

Date of Government Version: 12/31/2005

Date Data Arrived at EDR: 12/08/2006

Date Made Active in Reports: 01/11/2007

Number of Days to Update: 34

Source: USGS

Telephone: 202-208-3710

Last EDR Contact: 11/07/2008

Next Scheduled EDR Contact: 02/02/2009

Data Release Frequency: Semi-Annually

INDIAN ODI: Report on the Status of Open Dumps on Indian Lands

Location of open dumps on Indian land.

Date of Government Version: 12/31/1998

Date Data Arrived at EDR: 12/03/2007

Date Made Active in Reports: 01/24/2008

Number of Days to Update: 52

Source: Environmental Protection Agency

Telephone: 703-308-8245

Last EDR Contact: 11/24/2008

Next Scheduled EDR Contact: 02/23/2009

Data Release Frequency: Varies

INDIAN LUST R9: Leaking Underground Storage Tanks on Indian Land

LUSTs on Indian land in Arizona, California, New Mexico and Nevada

Date of Government Version: 10/10/2008

Date Data Arrived at EDR: 10/10/2008

Date Made Active in Reports: 10/16/2008

Number of Days to Update: 6

Source: Environmental Protection Agency

Telephone: 415-972-3372

Last EDR Contact: 11/17/2008

Next Scheduled EDR Contact: 02/16/2009

Data Release Frequency: Quarterly

INDIAN LUST R8: Leaking Underground Storage Tanks on Indian Land

LUSTs on Indian land in Colorado, Montana, North Dakota, South Dakota, Utah and Wyoming.

Date of Government Version: 12/02/2008

Date Data Arrived at EDR: 12/04/2008

Date Made Active in Reports: 12/23/2008

Number of Days to Update: 19

Source: EPA Region 8

Telephone: 303-312-6271

Last EDR Contact: 11/17/2008

Next Scheduled EDR Contact: 02/16/2009

Data Release Frequency: Quarterly

INDIAN LUST R7: Leaking Underground Storage Tanks on Indian Land

LUSTs on Indian land in Iowa, Kansas, and Nebraska

Date of Government Version: 04/01/2008

Date Data Arrived at EDR: 12/03/2008

Date Made Active in Reports: 12/23/2008

Number of Days to Update: 20

Source: EPA Region 7

Telephone: 913-551-7003

Last EDR Contact: 11/19/2008

Next Scheduled EDR Contact: 02/16/2009

Data Release Frequency: Varies

INDIAN LUST R6: Leaking Underground Storage Tanks on Indian Land

LUSTs on Indian land in New Mexico and Oklahoma.

Date of Government Version: 11/25/2008

Date Data Arrived at EDR: 11/26/2008

Date Made Active in Reports: 12/23/2008

Number of Days to Update: 27

Source: EPA Region 6

Telephone: 214-665-6597

Last EDR Contact: 11/17/2008

Next Scheduled EDR Contact: 02/16/2009

Data Release Frequency: Varies

GOVERNMENT RECORDS SEARCHED / DATA CURRENCY TRACKING

INDIAN LUST R4: Leaking Underground Storage Tanks on Indian Land
LUSTs on Indian land in Florida, Mississippi and North Carolina.

Date of Government Version: 06/06/2008	Source: EPA Region 4
Date Data Arrived at EDR: 10/09/2008	Telephone: 404-562-8677
Date Made Active in Reports: 11/19/2008	Last EDR Contact: 11/17/2008
Number of Days to Update: 41	Next Scheduled EDR Contact: 02/16/2009
	Data Release Frequency: Semi-Annually

INDIAN LUST R1: Leaking Underground Storage Tanks on Indian Land
A listing of leaking underground storage tank locations on Indian Land.

Date of Government Version: 03/12/2008	Source: EPA Region 1
Date Data Arrived at EDR: 03/14/2008	Telephone: 617-918-1313
Date Made Active in Reports: 03/20/2008	Last EDR Contact: 11/17/2008
Number of Days to Update: 6	Next Scheduled EDR Contact: 02/16/2009
	Data Release Frequency: Varies

INDIAN LUST R10: Leaking Underground Storage Tanks on Indian Land
LUSTs on Indian land in Alaska, Idaho, Oregon and Washington.

Date of Government Version: 11/18/2008	Source: EPA Region 10
Date Data Arrived at EDR: 11/19/2008	Telephone: 206-553-2857
Date Made Active in Reports: 12/23/2008	Last EDR Contact: 11/17/2008
Number of Days to Update: 34	Next Scheduled EDR Contact: 02/16/2009
	Data Release Frequency: Quarterly

INDIAN UST R1: Underground Storage Tanks on Indian Land
A listing of underground storage tank locations on Indian Land.

Date of Government Version: 03/12/2008	Source: EPA, Region 1
Date Data Arrived at EDR: 03/14/2008	Telephone: 617-918-1313
Date Made Active in Reports: 03/20/2008	Last EDR Contact: 11/17/2008
Number of Days to Update: 6	Next Scheduled EDR Contact: 02/16/2009
	Data Release Frequency: Varies

INDIAN UST R4: Underground Storage Tanks on Indian Land
No description is available for this data

Date of Government Version: 06/06/2008	Source: EPA Region 4
Date Data Arrived at EDR: 10/09/2008	Telephone: 404-562-9424
Date Made Active in Reports: 11/19/2008	Last EDR Contact: 11/17/2008
Number of Days to Update: 41	Next Scheduled EDR Contact: 02/16/2009
	Data Release Frequency: Semi-Annually

INDIAN UST R5: Underground Storage Tanks on Indian Land
No description is available for this data

Date of Government Version: 09/08/2008	Source: EPA Region 5
Date Data Arrived at EDR: 09/19/2008	Telephone: 312-886-6136
Date Made Active in Reports: 10/16/2008	Last EDR Contact: 11/17/2008
Number of Days to Update: 27	Next Scheduled EDR Contact: 02/16/2009
	Data Release Frequency: Varies

INDIAN UST R6: Underground Storage Tanks on Indian Land
No description is available for this data

Date of Government Version: 11/25/2008	Source: EPA Region 6
Date Data Arrived at EDR: 11/26/2008	Telephone: 214-665-7591
Date Made Active in Reports: 12/23/2008	Last EDR Contact: 11/17/2008
Number of Days to Update: 27	Next Scheduled EDR Contact: 02/16/2009
	Data Release Frequency: Semi-Annually

GOVERNMENT RECORDS SEARCHED / DATA CURRENCY TRACKING

INDIAN UST R7: Underground Storage Tanks on Indian Land

No description is available for this data

Date of Government Version: 06/01/2007
Date Data Arrived at EDR: 06/14/2007
Date Made Active in Reports: 07/05/2007
Number of Days to Update: 21

Source: EPA Region 7
Telephone: 913-551-7003
Last EDR Contact: 11/19/2008
Next Scheduled EDR Contact: 02/16/2009
Data Release Frequency: Varies

INDIAN UST R8: Underground Storage Tanks on Indian Land

No description is available for this data

Date of Government Version: 12/01/2008
Date Data Arrived at EDR: 12/04/2008
Date Made Active in Reports: 12/23/2008
Number of Days to Update: 19

Source: EPA Region 8
Telephone: 303-312-6137
Last EDR Contact: 11/17/2008
Next Scheduled EDR Contact: 02/16/2009
Data Release Frequency: Quarterly

INDIAN UST R9: Underground Storage Tanks on Indian Land

No description is available for this data

Date of Government Version: 09/05/2008
Date Data Arrived at EDR: 09/19/2008
Date Made Active in Reports: 10/16/2008
Number of Days to Update: 27

Source: EPA Region 9
Telephone: 415-972-3368
Last EDR Contact: 11/17/2008
Next Scheduled EDR Contact: 02/16/2009
Data Release Frequency: Quarterly

INDIAN UST R10: Underground Storage Tanks on Indian Land

No description is available for this data

Date of Government Version: 11/18/2008
Date Data Arrived at EDR: 11/19/2008
Date Made Active in Reports: 12/23/2008
Number of Days to Update: 34

Source: EPA Region 10
Telephone: 206-553-2857
Last EDR Contact: 11/17/2008
Next Scheduled EDR Contact: 02/16/2009
Data Release Frequency: Quarterly

INDIAN VCP R1: Voluntary Cleanup Priority Listing

A listing of voluntary cleanup priority sites located on Indian Land located in Region 1.

Date of Government Version: 04/02/2008
Date Data Arrived at EDR: 04/22/2008
Date Made Active in Reports: 05/19/2008
Number of Days to Update: 27

Source: EPA, Region 1
Telephone: 617-918-1102
Last EDR Contact: 10/20/2008
Next Scheduled EDR Contact: 01/19/2009
Data Release Frequency: Varies

INDIAN VCP R7: Voluntary Cleanup Priority Listing

A listing of voluntary cleanup priority sites located on Indian Land located in Region 7.

Date of Government Version: 03/20/2008
Date Data Arrived at EDR: 04/22/2008
Date Made Active in Reports: 05/19/2008
Number of Days to Update: 27

Source: EPA, Region 7
Telephone: 913-551-7365
Last EDR Contact: 10/20/2008
Next Scheduled EDR Contact: 01/19/2009
Data Release Frequency: Varies

EDR PROPRIETARY RECORDS

Manufactured Gas Plants: EDR Proprietary Manufactured Gas Plants

The EDR Proprietary Manufactured Gas Plant Database includes records of coal gas plants (manufactured gas plants) compiled by EDR's researchers. Manufactured gas sites were used in the United States from the 1800's to 1950's to produce a gas that could be distributed and used as fuel. These plants used whale oil, rosin, coal, or a mixture of coal, oil, and water that also produced a significant amount of waste. Many of the byproducts of the gas production, such as coal tar (oily waste containing volatile and non-volatile chemicals), sludges, oils and other compounds are potentially hazardous to human health and the environment. The byproduct from this process was frequently disposed of directly at the plant site and can remain or spread slowly, serving as a continuous source of soil and groundwater contamination.

GOVERNMENT RECORDS SEARCHED / DATA CURRENCY TRACKING

Date of Government Version: N/A
Date Data Arrived at EDR: N/A
Date Made Active in Reports: N/A
Number of Days to Update: N/A

Source: EDR, Inc.
Telephone: N/A
Last EDR Contact: N/A
Next Scheduled EDR Contact: N/A
Data Release Frequency: No Update Planned

OTHER DATABASE(S)

Depending on the geographic area covered by this report, the data provided in these specialty databases may or may not be complete. For example, the existence of wetlands information data in a specific report does not mean that all wetlands in the area covered by the report are included. Moreover, the absence of any reported wetlands information does not necessarily mean that wetlands do not exist in the area covered by the report.

CT MANIFEST: Hazardous Waste Manifest Data

Facility and manifest data. Manifest is a document that lists and tracks hazardous waste from the generator through transporters to a tsd facility.

Date of Government Version: 12/31/2005
Date Data Arrived at EDR: 06/15/2007
Date Made Active in Reports: 08/20/2007
Number of Days to Update: 66

Source: Department of Environmental Protection
Telephone: 860-424-3375
Last EDR Contact: 12/11/2008
Next Scheduled EDR Contact: 03/09/2009
Data Release Frequency: Annually

NY MANIFEST: Facility and Manifest Data

Manifest is a document that lists and tracks hazardous waste from the generator through transporters to a TSD facility.

Date of Government Version: 10/21/2008
Date Data Arrived at EDR: 11/26/2008
Date Made Active in Reports: 12/11/2008
Number of Days to Update: 15

Source: Department of Environmental Conservation
Telephone: 518-402-8651
Last EDR Contact: 11/26/2008
Next Scheduled EDR Contact: 02/23/2009
Data Release Frequency: Annually

RI MANIFEST: Manifest information

Hazardous waste manifest information

Date of Government Version: 10/07/2008
Date Data Arrived at EDR: 10/10/2008
Date Made Active in Reports: 10/28/2008
Number of Days to Update: 18

Source: Department of Environmental Management
Telephone: 401-222-2797
Last EDR Contact: 12/15/2008
Next Scheduled EDR Contact: 03/16/2009
Data Release Frequency: Annually

WI MANIFEST: Manifest Information

Hazardous waste manifest information.

Date of Government Version: 12/31/2007
Date Data Arrived at EDR: 08/22/2008
Date Made Active in Reports: 09/08/2008
Number of Days to Update: 17

Source: Department of Natural Resources
Telephone: N/A
Last EDR Contact: 01/05/2009
Next Scheduled EDR Contact: 04/06/2009
Data Release Frequency: Annually

Oil/Gas Pipelines: This data was obtained by EDR from the USGS in 1994. It is referred to by USGS as GeoData Digital Line Graphs from 1:100,000-Scale Maps. It was extracted from the transportation category including some oil, but primarily gas pipelines.

Sensitive Receptors: There are individuals deemed sensitive receptors due to their fragile immune systems and special sensitivity to environmental discharges. These sensitive receptors typically include the elderly, the sick, and children. While the location of all sensitive receptors cannot be determined, EDR indicates those buildings and facilities - schools, daycares, hospitals, medical centers, and nursing homes - where individuals who are sensitive receptors are likely to be located.

AHA Hospitals:

Source: American Hospital Association, Inc.
Telephone: 312-280-5991

The database includes a listing of hospitals based on the American Hospital Association's annual survey of hospitals.

GOVERNMENT RECORDS SEARCHED / DATA CURRENCY TRACKING

Medical Centers: Provider of Services Listing

Source: Centers for Medicare & Medicaid Services

Telephone: 410-786-3000

A listing of hospitals with Medicare provider number, produced by Centers of Medicare & Medicaid Services, a federal agency within the U.S. Department of Health and Human Services.

Nursing Homes

Source: National Institutes of Health

Telephone: 301-594-6248

Information on Medicare and Medicaid certified nursing homes in the United States.

Public Schools

Source: National Center for Education Statistics

Telephone: 202-502-7300

The National Center for Education Statistics' primary database on elementary and secondary public education in the United States. It is a comprehensive, annual, national statistical database of all public elementary and secondary schools and school districts, which contains data that are comparable across all states.

Private Schools

Source: National Center for Education Statistics

Telephone: 202-502-7300

The National Center for Education Statistics' primary database on private school locations in the United States.

Daycare Centers: Child Care Facilities & Group Homes

Source: Department of Health Services

Telephone: 602-674-4220

Flood Zone Data: This data, available in select counties across the country, was obtained by EDR in 1999 from the Federal Emergency Management Agency (FEMA). Data depicts 100-year and 500-year flood zones as defined by FEMA.

NWI: National Wetlands Inventory. This data, available in select counties across the country, was obtained by EDR in 2002 and 2005 from the U.S. Fish and Wildlife Service.

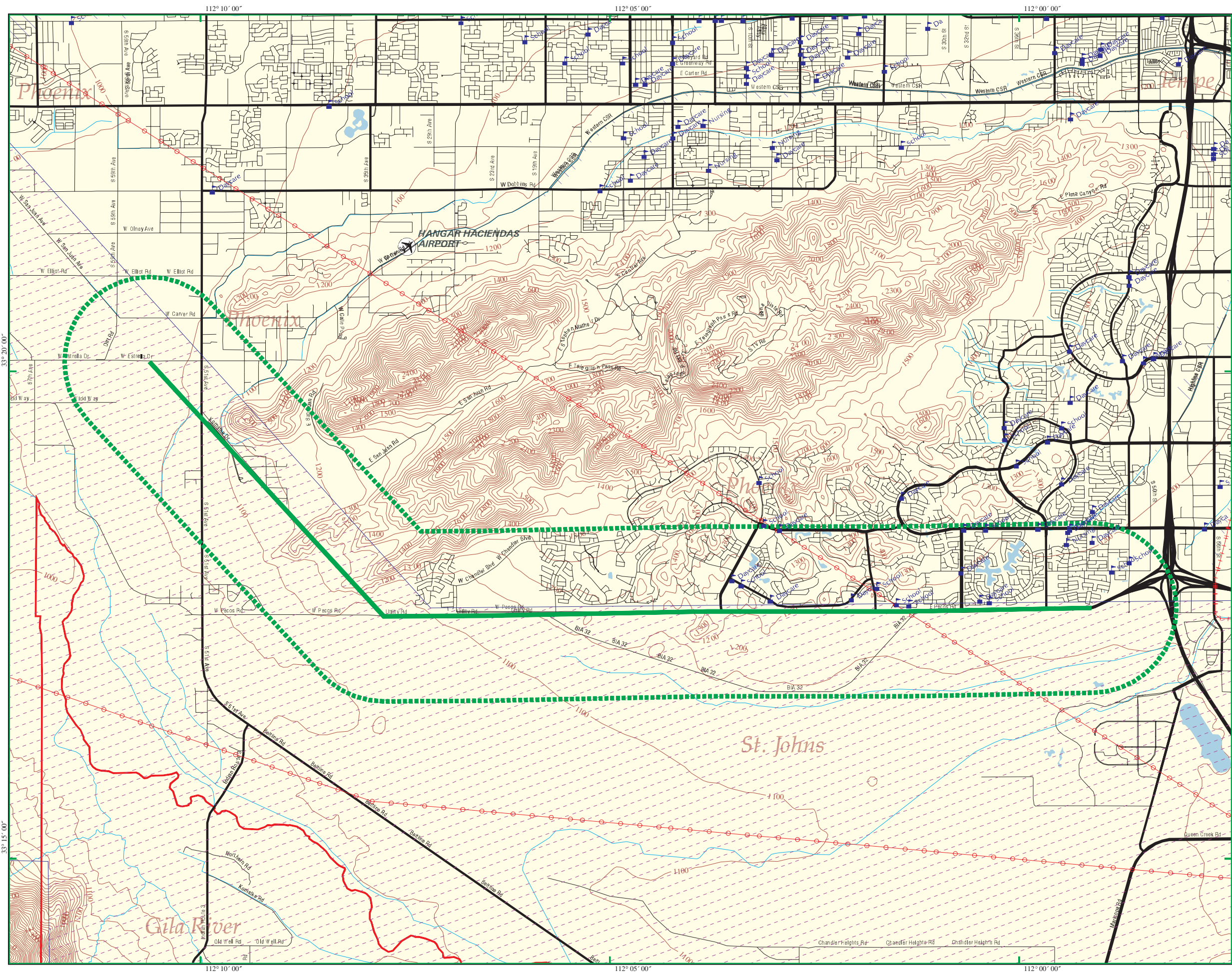
State Wetlands Data: Riparian Vegetation Associated with Perennial Waters

Source: State Land Department

Telephone: 602-542-4094

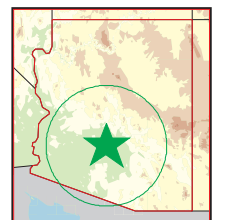
STREET AND ADDRESS INFORMATION

© 2009 Tele Atlas North America, Inc. All rights reserved. This material is proprietary and the subject of copyright protection and other intellectual property rights owned by or licensed to Tele Atlas North America, Inc. The use of this material is subject to the terms of a license agreement. You will be held liable for any unauthorized copying or disclosure of this material.

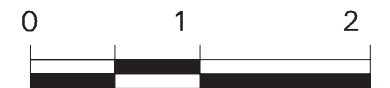


E 1

- ▲ Listed Sites
- Earthquake Epicenters (Richter 5 or greater)
- ▬ Search Boundary
- ▬ Roads
- ▬ Major Roads
- ▬ Waterways
- ▬ Railroads
- ▬ Contour Lines
- ▬ Pipelines
- ▬ Powerlines
- ▬ Fault Lines
- ▬ Water
- ▬ Superfund Sites
- ▬ Federal DOD Sites
- ▬ Indian Reservations BIA
- ▬ 100-Yr Flood Zones



Phoenix, AZ



Scale in Miles



Appendix C

City Directory Excerpts

South Mountain Cooridor Transportation Study: W55
Cole's Cross Reference Directory for Phoenix and Suburbs

YEAR	FACILITY/ EDR Tag	YEAR	FACILITY/ EDR Tag	YEAR	FACILITY/ EDR Tag	YEAR	FACILITY/ EDR Tag	YEAR	FACILITY/ EDR Tag	YEAR	FACILITY/ EDR Tag	YEAR	FACILITY/ EDR Tag
2009	Pilot Travel Center/1	2009	Ryder Truck Renteal/2	2009	Petroshop #4/3	2009	Phoenix Fuel/4	2009	Chevron/5	2009	EASCO Aluminum/5	2009	Shell Oil Production/6
	1201 N 59th Ave		5502 W Latham Street		1001 N 57th Ave		1001 N 53rd Ave		5110 W Madison		249 S 51st Ave		5325 W Van Buren
	Phoenix, AZ 85043		Phoenix, AZ 85043		Phoenix, AZ 85043		Phoenix, AZ 85043		Phoenix, AZ 85043		Phonix, AZ 85043		Phoenix, AZ 85043
2008	AZ Safety tow	2008	Ryder 98/03	2008	NL	2008	NL	2008	Chevron Products 99	2008	Hydro Aluminum Phx Inc 02	2008	Equilon, Kinder M, Shell 94
	Circle K								Chevron Shop 05		Vaw of America Inc 78		
	Liberty Fuel and Truck Shop												
2003	Pilot Travel Center	2003	Ryder	2003	NL	2003	NL	2003	Chevron	2003	VAW	2003	Texaco
1998	Circle K	1998	Ryder	1998	NL	1998	NL	1998	Chevron	1998	Same	1998	Texaco
1993	Circle K	1993	Ryder	1993	NL	1993	NL	1993	Chevron	1993	Same	1993	NL
1988	Circle K	1988	NL	1988	NL	1988	NL	1988	Chevron	1988	Easco Aluminum 74	1988	Texaco
	JDM Construction												
1983	NL	1983	NL	1983	NL	1983	NL	1983	Standard Oil of California	1983	Arizona Aluminum	1983	Texaco Inc (Dist office)
									(Pipe Line Terml)				
1978	1202 - Daniel Simons	1978	NL	1978	NL	1978	NL	1978	NL	1978	Arizona Aluminum	1978	Texaco Inc
1973	NL	1973	NL	1973	NL	1973	NL	1973	NL	1973	Tiger Development Co	1973	Texaco Inc Dist Office
													Texaco Inc Sls ofc & orders
1968	NL	1968	NL	1968	NL	1968	NL	1968	NL	1968	NL	1968	Texaco Inc
1963	NL	1963	NL	1963	NL	1963	NL	1963	NL	1963	NL	1963	Texaco Inc
1958	NL	1958	NL	1958	NL	1958	NL	1958	NL	1958	NL	1958	NL

Notes: NL represents no listing available

South Mountain Cooridor Transportation Study: W55
Cole's Cross Reference Directory for Phoenix and Suburbs

YEAR	FACILITY/ EDR Tag	YEAR	FACILITY/ EDR Tag	YEAR	FACILITY/ EDR Tag	YEAR	FACILITY/ EDR Tag	YEAR	FACILITY/ EDR Tag	YEAR	FACILITY/ EDR Tag	YEAR	FACILITY/ EDR Tag
2009	National Petroleum Marketing/9	2009	Onyx Environmental/10	2009	Dolphin Precision/14	2009	Save-On Gas/20	2009	Ames Construction/21	2009	Swift Transportation/22	2009	Fed Ex Freight West/24
	120 S 35th Ave		5736 W Jefferson		740 S 59th Ave		5107 W Buckeye Rd		1801 S 51st Ave		5601 W Mohave		5620 W Lower Buckeye Road
	Phoenix, AZ 85043		Phoenix, AZ 85043		Phoenix, AZ 85043		Phoenix, AZ 85043		Phoenix, AZ 85043		Phoenix, AZ 85043		Phoenix, AZ 85009
2008	NL	2008	Veolia Env 99	2008	Dolphin Inc 77	2008	Chevron 05	2008	NL	2008	Knight Trans, Refrig.,Brokerage	2008	NL
							Get N Go						
							Weaver Investments 03						
2003	NL	2003	Cynthia Zakhar	2003	Dolphin	2003	Chevron	2003	NL	2003	Roads, Suargo Transportation	2003	Fed Ex Freight/ American Freight
1998	NL	1998	Salesco Syst. USA 92	1998	Dolphin	1998	Save On Gas	1998	Ames Safety & Maint.	1998	NL	1998	NW Transport
							U Hi Co						
1993	NL	1993	Salesco Syst. USA 92	1993	Dolphin	1993	NL	1993	1809 - Ames	1993	Swift Transport.	1993	NL
1988	NL	1988	International Products	1988	Dolphin	1988	Save Co Stations	1988	NL	1988	Swift Transport.	1988	NL
1983	NL	1983	NL	1983	Dolphin	1983	Pikard, John	1983	NL	1983	NL	1983	NL
1978	NL	1978	NL	1978	Dolphin	1978	Savco Statn 3	1978	NL	1978	NL	1978	NL
1973	NL	1973	NL	1973	Reuter Inc	1973	NL	1973	NL	1973	NL	1973	NL
1968	NL	1968	NL	1968	750 - Rubber Engineering	1968	NL	1968	NL	1968	NL	1968	NL
1963	NL	1963	NL	1963	NL	1963	NL	1963	NL	1963	NL	1968	NL
1958	NL	1958	NL	1958	NL	1958	NL	1958	NL	1958	NL	1958	NL

South Mountain Cooridor Transportation Study: W55
Cole's Cross Reference Directory for Phoenix and Suburbs

YEAR	FACILITY/ HDR Tag	YEAR	FACILITY/ HDR Tag	YEAR	FACILITY/ HDR Tag	YEAR	FACILITY/ HDR Tag	YEAR	FACILITY/ HDR Tag	YEAR	FACILITY/ HDR Tag
2009	JCB AZ Production/A	2009	Circle K/ B	2009	BJ Trucking/ C	2009	Reyes Auto Sales/ D	2009	Union Distributing/ E	2009	Rtek/ F
	5635 W VB		5879 W VB		224 N 59th Ave		6330 1/2 W VB		622 S 56th Ave		5821 W Buckeye Rd
	Phoenix, AZ 85043		Phoenix, AZ 85043		Phoenix, AZ 85043		Phoenix, AZ 85043		Phoenix, AZ 85043		Phoenix, AZ 85043
2008	AZ Prod 03	2008	Circle K 01	2008	AJ leasing LLC 04	2008	Gomez Auto Repair	2008	Union Dist. Of Tus. 93	2008	Transportation Commodity Inc
	Chariot Eagle Inc				Southwest Trails 95		I & R Tires				
	Décor Gravure 77						Tires				
	Keith Equipment 04						Magic West Towing				
							Reyes Auto Sales				
							Taqueria Perlitas				
2003	Décor	2003	Circle K	2003	Southwest Trails	2003	Same	2003	Union	2003	NL
	Keith Equip										
	SW Tractor										
1998	Same	1998	Circle K	1998	NL	1998	NL	1998	NL	1998	AZ Trailor Leasing/ Trucking
1993	Same + Modular Tech.	1993	Circle K	1993	Reliable Freight	1993	NL	1993	NL	1993	MP Environmental Services
1988	Phoenix Gypsum Supply	1988	Circle K	1988	R Hoopes Concrete 77	1988	NL	1988	NL	1988	Major Disc Mfg HM
	SW Tractor										
1983	SW Tractor	1983	NL	1983	R Hoopes Concrete 77	1983	NL	1983	NL	1983	Major Disc Moblie Homes
1978	SW Tractor	1978	NL	1978	202 - R Hoopes Concrete	1978	NL	1978	NL	1978	Comfort Moblie Homes
					202 - Magliolos Sausg Co						
1973	Allis-Chalmers Tractor Sls	1973	NL	1973	NL	1973	6330 - Hauser, Lester W	1973	NL	1973	NL
1968	Allis-Chalmers Tractor Sls	1968	NL	1968	NL	1968	6330 - Hauser, Lester W	1968	NL	1968	NL
1963	NL	1963	NL	1963	NL	1963	6331 - Monroe R J	1963	NL	1963	NL
1958	NL	1958	NL	1958	NL	1958	NL	1958	NL	1958	NL

South Mountain Cooridor South Mountain Cooridor Transportation Study: W71
Cole's Cross Reference Directory for Phoenix and Suburbs

YEAR	FACILITY/ EDR Tag	YEAR	FACILITY/ EDR Tag	YEAR	FACILITY/ EDR Tag	YEAR	FACILITY/ EDR Tag	YEAR	FACILITY/ EDR Tag	YEAR	FACILITY/ EDR Tag	YEAR	FACILITY/ EDR Tag
2009	Arco #5522/ 1	2009	Fowler Elem. School/4	2009	Aero Concrete/ 5	2009	IDT/ 11	2009	AZ Meadows/ 13	2009	Reed Construction/ 16	2009	Henry's Choice/ 18
	1207 N 75th Ave		6707 W VB		30 N 63rd Ave		71st Ave/ Hadley Street		67th AveLower Bukeye				7201 W Southern Ave
	Phoenix, AZ 85043		Phoenix, AZ 85043		Phoenix, AZ 85043		Phoenix, AZ 85043		Phoenix, AZ 85043				Laveen, AZ 85339
2008	BP West Coast Products Llc	2008	Fowler Elementary School	2008	T S R Contracting Inc	2008	NL (Hadley only listed until 70th ave)	2008	NL	2008	NL	2008	Henry's Corned Beef Co Inc
2003	NL	2003	Albert C Rodriguez	2003	T S R Contracting Inc	2003	NL	2003	NL	2003	NL	2003	Maria F Lomas
			Fowler Elem Schl										Santiago F Lomas
			Fowler Elem Dst										Hanks Franks
			Schools Pub Fowler										Henry's Chce DI MTS
1998	NL	1998	Fowler Elem Schl	1998	TSR Contracting	1998	NL	1998	NL	1998	NL	1998	Henry's Chce DI Mts
			Fowler Elem Dst										
			Schools Pub Fowler										
1993	NL	1993	Fowler Elm School	1993	TSR Contracting	1993	NL	1993	NL	1993	NL	1993	Henrys CHC Qlt Del
			Fowler School										
1988	NL	1988	Fowler Elm School	1988	Aero Concrete Cont	1988	NL	1988	NL	1988	NL	1988	Bud Herseth
			Fowler Schl DST 45										Western Meat Packg
			Fowler School										
			Fowler Elementary										
1983	NL	1983	Fowler Elm School	1983	NL	1983	NL	1983	NL	1983	NL	1983	Bud Merseth
			Fowler Elm Sch										Western Meat Packg
1978	NL	1978	Fowler Elm School	1978	NL	1978	NL	1978	NL	1978	NL	1978	NL
			Fowler Elm Sch										
			Tolleson Schl Spl Ed										
1973	NL	1973	Fowler Elemnty Sch	1973	NL	1973	NL	1973	NL	1973	NL	1973	Jack J Evans / Mike Evans
			Fowler Elm Schl										Evans Meat Co
1968	NL	1968	NL	1968	NL	1968	NL	1968	NL	1968	NL	1968	Evans Meat Co
1963	NL	1963	NL	1963	NL	1963	NL	1963	NL	1963	NL	1963	NL
1958	NL	1958	NL	1958	NL	1958	NL	1958	NL	1958	NL	1958	NL

Notes: NL represents no listing available

South Mountain Cooridor South Mountain Cooridor Transportation Study: W71
Cole's Cross Reference Directory for Phoenix and Suburbs

YEAR	FACILITY/ HDR Tag	YEAR	FACILITY/ HDR Tag	YEAR	FACILITY/ HDR Tag	YEAR	FACILITY/ HDR Tag	YEAR	FACILITY/ HDR Tag
2009	Garcias Muffler Shop/ A	2009	Meches Auto Serves/ B	2009	Yerberia J& S Batteries/ C	2009	Circle K/ D	2009	SRP Yard/ E
	6403 W VB		6425 W VB		6445 W VB		6440 W VB		221 N 79th
	Phoenix, AZ 85043		Phoenix, AZ 85043		Phoenix, AZ 85043		Phoenix, AZ 85043		Tolleson, AZ 85353
2008	Jose Frank Garcia Jr	2008	Fronsman, Adella M	2008	An Ngoc Huynh	2008	Circle K	2008	SRP Credit Union
	Maria J Garcia		Manuel Hernandez		Wheel Master				Utility Products Supply Co
	U Haul Co		Michelle McGee (Rear)		Carl Winfrey				
	Westside Rentals		MHS Auto Repair (Rear)						
2003	Jose Frank Garcia Jr	2003	Michelle McGee (Rear)	2003	NL	2003	Circle K	2003	NL
	Maria J Garcia		Fernandez Auto RPR						
	U-HI Co Indpdnt								
	Westside Rentals								
1998	Maria Garcia	1998	Fortis Auto Repair	1998	Marvins Tire Sale	1998	Circle K	1998	NL
	Westside Rentals								
1993	U-HAUL Co	1993	Arts Auto Repairs	1993	Marvins Tire Sale	1993	Circle K Corporation	1993	NL
	Westside Rentals								
1988	Westside Rentals	1988	Ruth Musloe	1988	Marvins Tire Sale	1988	Circle K Corporation	1988	NL
			Arts Auto Repairs						
1983	NL	1983	Ruth Musloe	1983	RC Thebodeau	1983	Circle K Corporation	1983	NL
			Arts Auto Repairs		Herrs Body Shop				
1978	Jimmy M Delk	1978	Ruth Musloe	1978	Leland Fike	1978	Circle K Corporation	1978	NL
			Arts Auto Repairs		Fikes Commercial Twng				
					Fikes 76 Sercv				
					Gindl Dealers Towg				
1973	Jimmy M Delk	1973	Ruth Musloe	1973	Paul J Patula Jr	1973	NL	1973	NL
			James G Fleegle		Pauls 76 Union SVC				
1968	George O Rivera	1968	Ruth Musloe	1968	NL	1968	NL	1968	NL
1963	NL	1963	NL	1963	NL	1963	NL	1963	NL
1958	NL	1958	NL	1958	NL	1958	NL	1958	NL

South Mountain Cooridor Transportation Study: W101
Cole's Cross Reference Directory for Phoenix and Suburbs

YEAR	FACILITY/ EDR Tag	YEAR	FACILITY/ EDR Tag	YEAR	FACILITY/ EDR Tag	YEAR	FACILITY/ EDR Tag	YEAR	FACILITY/ EDR Tag	YEAR	FACILITY/ EDR Tag	YEAR	FACILITY/ EDR Tag
2009	Sheely Farms/ 1	2009	Superstar Chevron/ 2	2009	Pilot Travel Center/ 4	2009	Carmax/ 4	2009	Tolleson Union HS/ 8	2009	Ruan Leasing/ 9	2009	Ricketts Trucking/ 10
	2209 N 99th Ave		1615 N 99th Ave		900 N 99th Ave		1041 N 99th Ave		9419 W VB		500 S 99th Ave		Buckeye and 99th Ave
	Phoenix, AZ 85043		Phoenix, AZ 85043		Phoenix, AZ 85043		Tolleson, AZ 85353		Tolleson, AZ 85353		Tolleson, AZ 85353		Tolleson, AZ 85353
2008	Sheely Farms	2008	Superstar Car Wash	2008	NL	2008	NL	2008	TUHSD	2008	Ruan Transportation (Frys/Smiths)	2008	Possibly 9602 W Buckey Road
2003	Ken Sheely Rnchs	2003	NL	2003	NL	2003	NL	2003	Tllsn Un Hgh Schl	2003	Frys Food Strs AZ	2003	NL
1998	Dscvry W Ranches	1998	NL	1998	NL	1998	NL	1998	Tllsn Un Hgh Schl (95,93,88)	1998	NL	1998	NL
1993	Dscvry W Ranches	1993	NL	1993	NL	1993	NL	1993	Tolleson High Sch (88)	1993	NL	1993	NL
1988	No Listing	1988	NL	1988	NL	1988	NL	1988	Tolleson High Sch	1988	NL	1988	NL
1983	No Listing	1983	NL	1983	NL	1983	NL	1983	Tollesn Union High and Tolleson High Sch	1983	NL	1983	NL
1978	JS McDaniel Ranch	1978	NL	1978	NL	1978	NL	1978	Tollesn Union High and Tolleson High Sch	1978	NL	1978	NL
1973	99th ave not listed	1973	99th ave not listed	1973	99th ave not listed	1973	99th ave not listed	1973	Tollesn Un Schl and Tolleson Union High	1973	NL	1973	NL
1968	99th ave not listed	1968	99th ave not listed	1968	99th ave not listed	1968	99th ave not listed	1968	Tolleson Un Hgh Sc	1968	NL	1968	NL
1963	99th ave not listed	1963	99th ave not listed	1963	99th ave not listed	1963	99th ave not listed	1963	Tolleson High Schl	1963	NL	1963	NL
1958	99th ave not listed	1958	99th ave not listed	1958	99th ave not listed	1958	99th ave not listed	1958	NL	1958	NL	1958	NL
1957	99th ave not listed	1957	99th ave not listed	1957	99th ave not listed	1957	99th ave not listed	1957	Tolleson Union H S	1957	NL	1957	NL
1948	99th ave not listed	1948	99th ave not listed	1948	99th ave not listed	1948	99th ave not listed	1948	Tolleson Union High School	1948	NL	1948	NL
1937	99th ave not listed	1937	99th ave not listed	1937	99th ave not listed	1937	99th ave not listed	1937	Tolleson Union High School, Tolleson	1937	NL	1937	NL

Notes: NL represents no listing available

South Mountain Cooridor Transportation Study: W101
Cole's Cross Reference Directory for Phoenix and Suburbs

YEAR	FACILITY/ EDR Tag	YEAR	FACILITY/ EDR Tag	YEAR	FACILITY/ EDR Tag	YEAR	FACILITY/ EDR Tag	YEAR	FACILITY/ EDR Tag	YEAR	FACILITY/ EDR Tag
2009	Butterfield Station/13	2009	PCL Constructors/ 21	2009	COP Water DEPT/ 23	2009	COP Landfill/ 25	2009	COP WWTP/ 26	2009	University Mechanical/ 26
	4004 S 99th Ave		5126 S 83rd Ave		8902 W Roser		west side 91st Ave		5615 S 91st Ave		5615 S 91st Ave
	Maricopa County, AZ		Phoenix, AZ 85043		Phoenix, AZ 85353		Maricopa County, AZ		Phoenix, AZ 85353		Tolleson, AZ 85353
2008	Refer to Joel	2008	NL	2008	NL	2008	Refer to Joel	2008	Refer to Joel	2008	Synagro of California LLC
2003		2003	NL	2003	NL	2003		2003		2003	Brown & Caldwell, Mingus Cnstrctrs, Synagro
1998		1998	NL	1998	NL	1998		1998		1998	NL
1993		1993	NL	1993	NL	1993		1993		1993	NL
1988		1988	NL	1988	NL	1988		1988		1988	NL
1983		1983	NL	1983	NL	1983		1983		1983	NL
1978		1978	NL	1978	NL	1978		1978		1978	NL
1973		1973	NL	1973	NL	1973		1973		1973	NL
1968		1968	NL	1968	NL	1968		1968		1968	NL
1963		1963	NL	1963	NL	1963		1963		1963	NL
1958		1958	NL	1958	NL	1958		1958		1958	NL
1957		1957	NL	1957	NL	1957		1957		1957	NL
1948		1948	NL	1948	NL	1948		1948		1948	NL
1937		1937	NL	1937	NL	1937		1937		1937	NL

South Mountain Cooridor Transportation Study: W101
Cole's Cross Reference Directory for Phoenix and Suburbs

YEAR	FACILITY/ HDR Tag	YEAR	FACILITY/ HDR Tag	YEAR	FACILITY/ HDR Tag	YEAR	FACILITY/ HDR Tag	YEAR	FACILITY/ HDR Tag	YEAR	FACILITY/ HDR Tag
2009	QT/ C	2009	Grain Elevators/ D	2009	AIPC Pasta/ E	2009	Industrial Park/ F	2009	Buckeye Distribution Center/ G	2009	Target Distribution Center/ H
	297 N 99th Ave		99th ave S of VB		99th ave		2155 75th Ave		120 75th Ave		7101 W Van Buren
	Tolleson, AZ 85353		Phoenix, AZ 85043		Phoenix, AZ 85043		Tolleson, AZ 85043		Phoenix, AZ 85043		Phoenix, AZ 85043
2008	No Listing, New CSS	2008	AERIALS BACK TO 70'S	2008	AERIALS BACK TO 70'S	2008	NL	2008	NL	2008	No Listing, New Facility
2003	No Listing, New CSS	2003	Refer to Joel	2003	Refer to Joel	2003	NL	2003	NL	2003	NL
1998	No Listing, New CSS	1998		1998		1998	NL	1998	NL	1998	NL
1993	No Listing, New CSS	1993		1993		1993	NL	1993	NL	1993	NL
1988	No Listing, New CSS	1988		1988		1988	NL	1988	NL	1988	NL
1983	No Listing, New CSS	1983		1983		1983	NL	1983	NL	1983	NL
1978	No Listing, New CSS	1978		1978		1978	NL	1978	NL	1978	NL
1973	No Listing, New CSS	1973		1973		1973	NL	1973	NL	1973	NL
1968	No Listing, New CSS	1968		1968		1968	NL	1968	NL	1968	NL
1963	No Listing, New CSS	1963		1963		1963	NL	1963	NL	1963	NL
1958	No Listing, New CSS	1958		1958		1958	NL	1958	NL	1958	NL
1957	No Listing, New CSS	1957		1957		1957	NL	1957	NL	1957	NL
1948	No Listing, New CSS	1948		1948		1948	NL	1948	NL	1948	NL
1937	No Listing, New CSS	1937		1937		1937	NL	1937	NL	1937	NL

South Mountain Cooridor Transportation Study: W101
Cole's Cross Reference Directory for Phoenix and Suburbs

YEAR	FACILITY/ HDR Tag	YEAR	FACILITY/ HDR Tag	YEAR	FACILITY/ HDR Tag	YEAR	FACILITY/ HDR Tag	YEAR	FACILITY/ HDR Tag	YEAR	FACILITY/ HDR Tag
2009	Home Depot Dist. Center/ I	2009	United Rentals/ J	2009	Buzz Oates Dist. Center/ K	2009	Complete Logistics/ K	2009	Schwan Food Dist./ M	2009	BASF/ N
	7037 W VB		7024 W VB		7216 W VB		750 S 71st ave		890 Roosevelt Street		7225 Roosevelt
	Phoenix, AZ 85043		Phoenix, AZ 85043		Phoenix, AZ 85043		Phoenix, AZ 85043		Phoenix, AZ 85043		Phoenix, AZ 85043
2008	No Listing, New Facility	2008	United Rentals	2008	No Listing, New Facility	2008	No Listing, New Facility	2008	No Listing, New Facility	2008	(Buckeye Cleaning Center)
2003	NL	2003	NL	2003	NL	2003	NL	2003	NL	2003	NL
1998	NL	1998	NL	1998	NL	1998	NL	1998	NL	1998	NL
1993	NL	1993	NL	1993	NL	1993	NL	1993	NL	1993	NL
1988	NL	1988	NL	1988	NL	1988	NL	1988	NL	1988	NL
1983	NL	1983	NL	1983	NL	1983	NL	1983	NL	1983	NL
1978	NL	1978	NL	1978	NL	1978	NL	1978	NL	1978	NL
1973	NL	1973	NL	1973	NL	1973	NL	1973	NL	1973	NL
1968	NL	1968	NL	1968	NL	1968	NL	1968	NL	1968	NL
1963	NL	1963	NL	1963	NL	1963	NL	1963	NL	1963	NL
1958	NL	1958	NL	1958	NL	1958	NL	1958	NL	1958	NL
1957	NL	1957	NL	1957	NL	1957	NL	1957	NL	1957	NL
1948	NL	1948	NL	1948	NL	1948	NL	1948	NL	1948	NL
1937	NL	1937	NL	1937	NL	1937	NL	1937	NL	1937	NL

South Mountain Cooridor Transportation Study: W101
Cole's Cross Reference Directory for Phoenix and Suburbs

YEAR	FACILITY/ HDR Tag	YEAR	FACILITY/ HDR Tag	YEAR	FACILITY/ HDR Tag	YEAR	FACILITY/ HDR Tag	YEAR	FACILITY/ HDR Tag
2009	71 Roosevelt Industrial Park/ O	2009	Checker Dist. Center/ P	2009	Circel K/ Q	2009	Americas Best Chance Auto/ R	2009	Vacant/ S
	1025 S. 71st Ave		7000 71st Ave		9110 W Van Buren		9105 W VB		9174 W VB
	Phoenix, AZ 85043		Phoenix, AZ 85043		Tolleson, AZ 85353		Tolleson, AZ 85353		Tolleson, AZ 85353
2008	No Listing, New Facility	2008	No Listing, New Facility	2008	Circle K Food Store	2008	Fair Exchange Auto Sales	2008	NL
2003	NL	2003	NL	2003	Circle K Strs	2003	Tolleson Motors	2003	NL
1998	NL	1998	NL	1998	Circle K Corp Strs	1998	Fair Exchange Auto Sales	1998	NL
1993	NL	1993	NL	1993	Circle K Corporation	1993	NL	1993	NL
1988	NL	1988	NL	1988	NL	1988	R&K Motors	1988	NL
1983	NL	1983	NL	1983	9201- Circle K Corp	1983	R&K Motors	1983	9173-The Muffler Men
1978	NL	1978	NL	1978	9201 - The Circle K Corp	1978	NL	1978	9173 - Gutierrez Service
1973	NL	1973	NL	1973	9201 - The Circle K Corp	1973	NL	1973	9173 - Gutierrez Service
1968	NL	1968	NL	1968	9110 - J& H Upholstery, 9210 - Circle K Food Strs	1968	NL	1968	9173 - Gutierrez Service, 9174 Rays Cleaners
1963	NL	1963	NL	1963	Leonards Chain STS	1963	NL	1963	9173 - Byrne&Son Auto Supply, 9174- Rays Cleaners
1958	NL	1958	NL	1958	Unavailable	1958	Unavailable	1958	Unavailable
1957	NL	1957	NL	1957	Unavailable	1957	Unavailable	1957	Unavailable
1948	NL	1948	NL	1948	Unavailable	1948	Unavailable	1948	Unavailable
1937	NL	1937	NL	1937	Unavailable	1937	Unavailable	1937	Unavailable

South Mountain Cooridor Transportation Study: W101
Cole's Cross Reference Directory for Phoenix and Suburbs

YEAR	FACILITY/ HDR Tag	YEAR	FACILITY/ HDR Tag
2009	Pacific Pride	2009	B & B Accounting
	9210 W VB		9256 W VB
	Tolleson, AZ 85353		Tolleson, AZ 85353
2008	Western States Petroleum	2008	9258 - B&B Accounting and Tax Service, 9254- A & C Tire Repair
2003	Western St Petro	2003	9258 - B&B&Tax Service, 9254- A & C Tire Repair
1998	Western St Petro	1998	9258 - B&B&Tax Service, 9254- A & C Tire Repair
1993	Fuelco 110 Str 17	1993	9254 - A&C Tire Repair, 9256- Burton Auto Repair, 9256-Transmssn Spclsts, 9258 B&B Accounting & Tax
1988	Fuelco 110	1988	9254 - A&C Tire Repair, 9256- Burton Auto Repair and Transmission Specialists
1983	Shepherd Bros Serv	1983	9254 - A&C Tire Repair, 9256- Burton Auto Repair, Tolleson Plumbing, Transmission Specialists
1978	Shepherd Bros Serv	1978	9256 - Tolleson Shoe Repair, 9301 B&B Accounting & Tax
1973	Shepherd Bros Serv	1973	9256 - Boles Automotive Service
1968	9208 - Signal Oil Co	1968	9256 - Boles Automotive Service, Shepher Serv Station.
1963	9208 - Signal Oil Co, 9210 - Farmers Oil & Supply	1963	9256 - Boles Automtv Serv
1958	Unavailable	1958	Unavailable
1957	Unavailable	1957	Unavailable
1948	Unavailable	1948	Unavailable
1937	Unavailable	1937	Unavailable