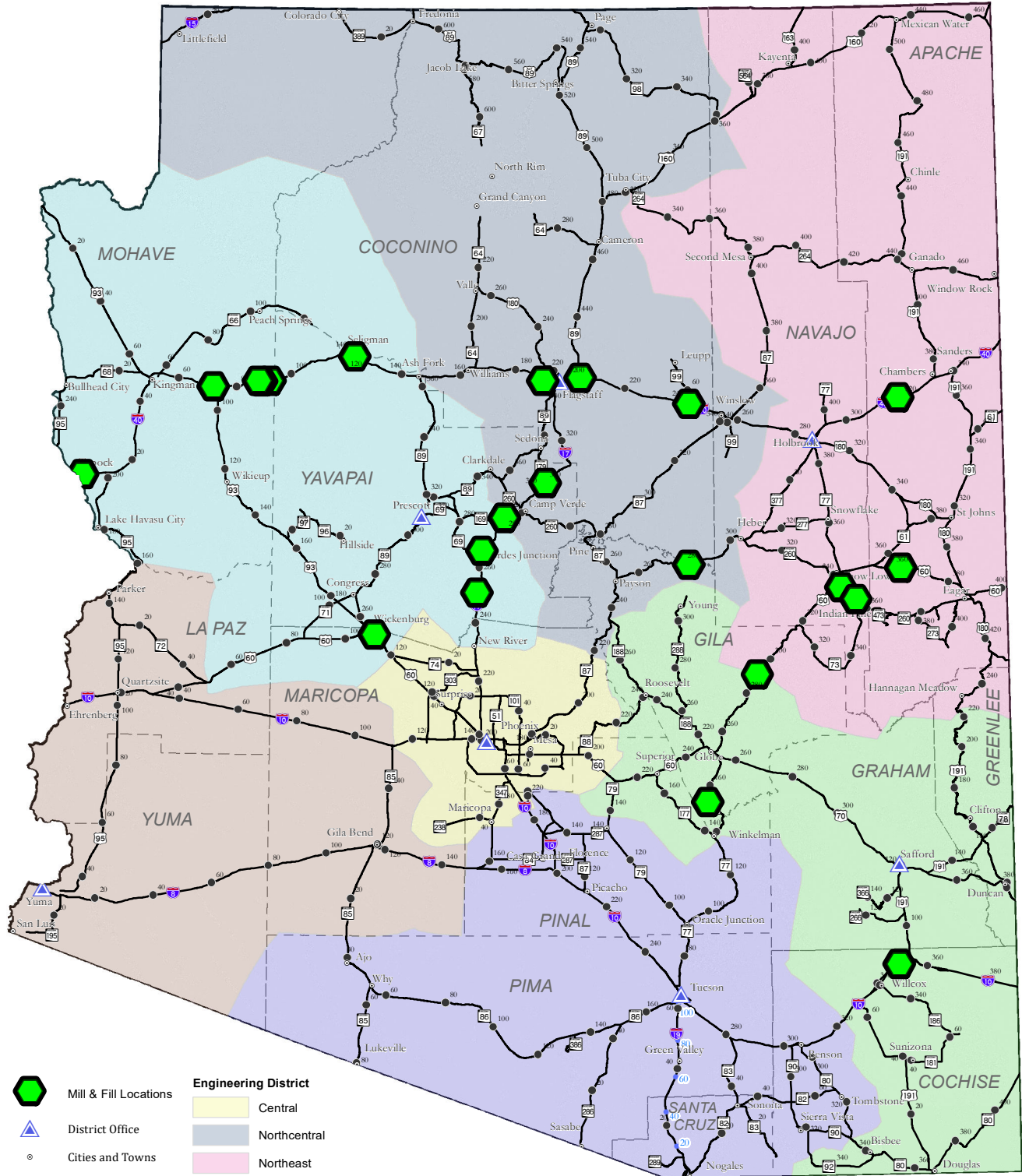














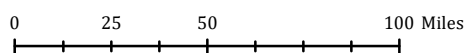


2023 Priority Pavement Repair Projects



- | | | |
|---|-----------------------|---|
|  | Mill & Fill Locations | Engineering District |
|  | District Office |  Central |
|  | Cities and Towns |  Northcentral |
|  | Milepost |  Northeast |
|  | Kilometer Post |  Northwest |
|  | State Highway System |  Southcentral |
| | |  Southeast |
| | |  Southwest |
| | |  County Boundary |



Note:
The State of Arizona makes no claims concerning the accuracy of this map nor assumes any liability resulting from the use of the information herein.

Prepared by:
Arizona Department of Transportation
Multimodal Planning Division
Transportation Analysis GIS Section
602.712.7333
April 2023

