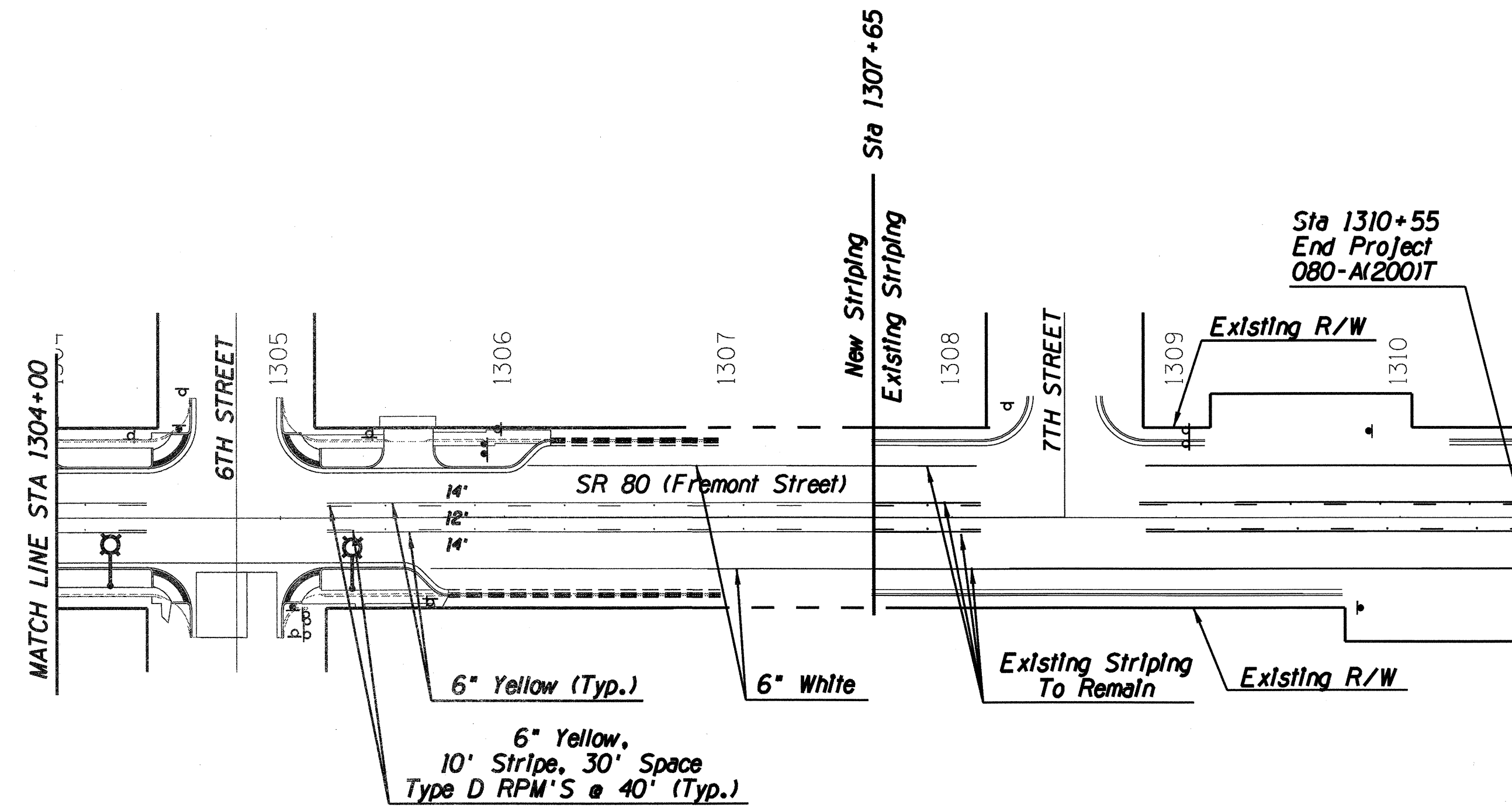
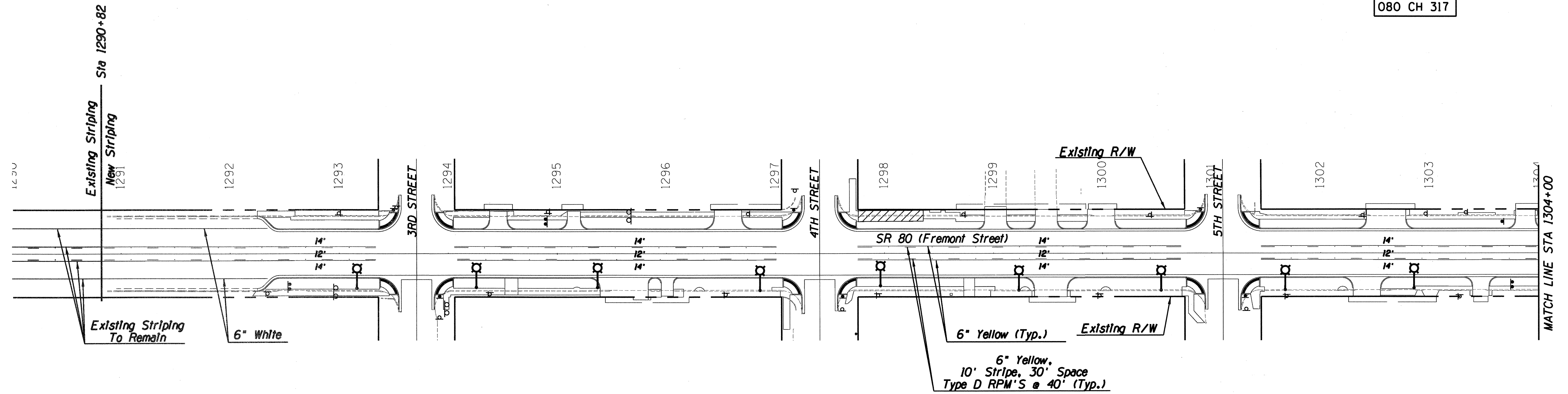




F.H.W.A. REGION	STATE	PROJECT NO.	SHEET NO.	TOTAL SHEETS	AS BUILT
9	ARIZ.	080-A-(200)T	46	91	
080 CH 317					



MARKING ITEMS - SHEET SUMMARY

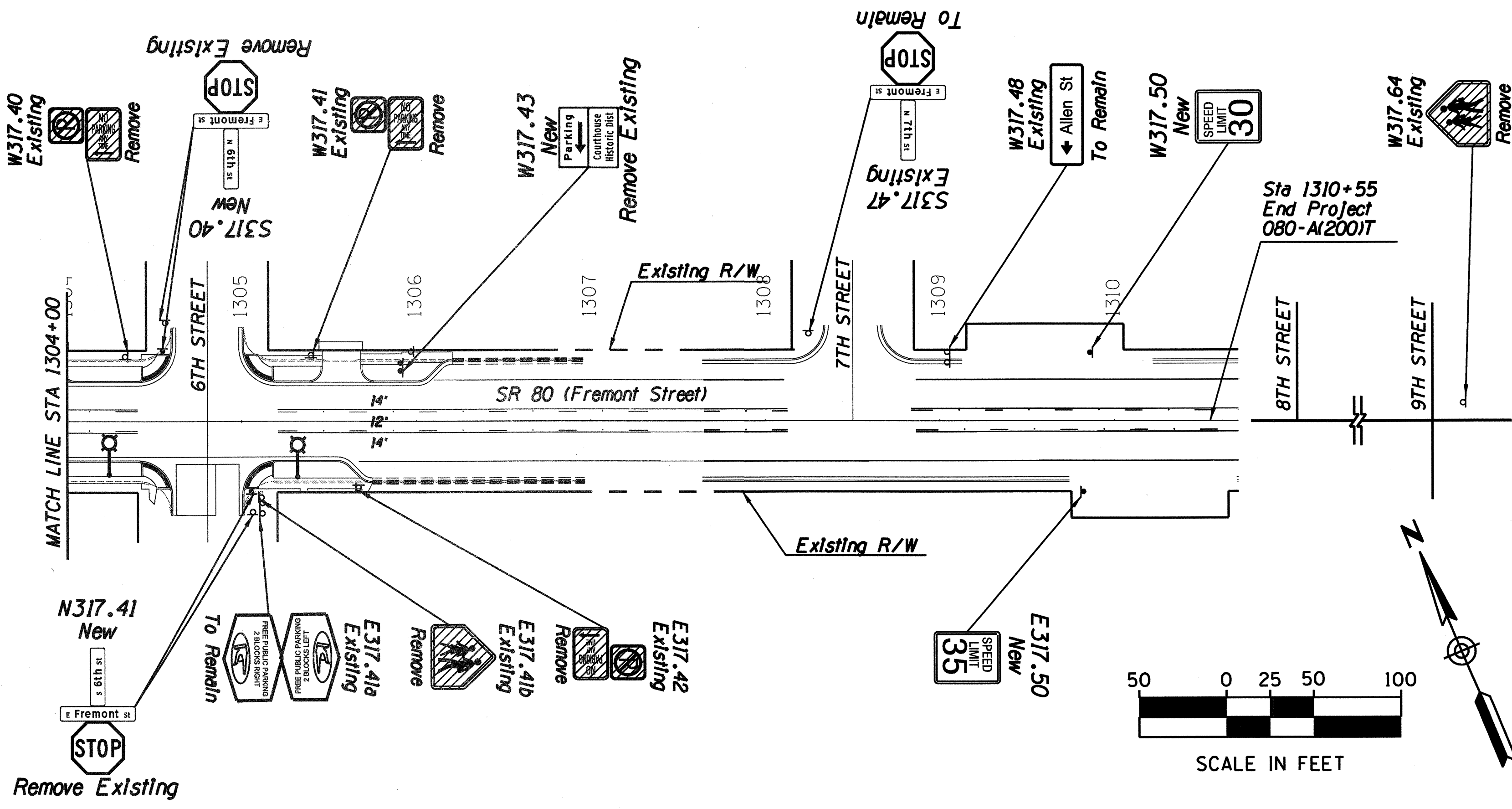
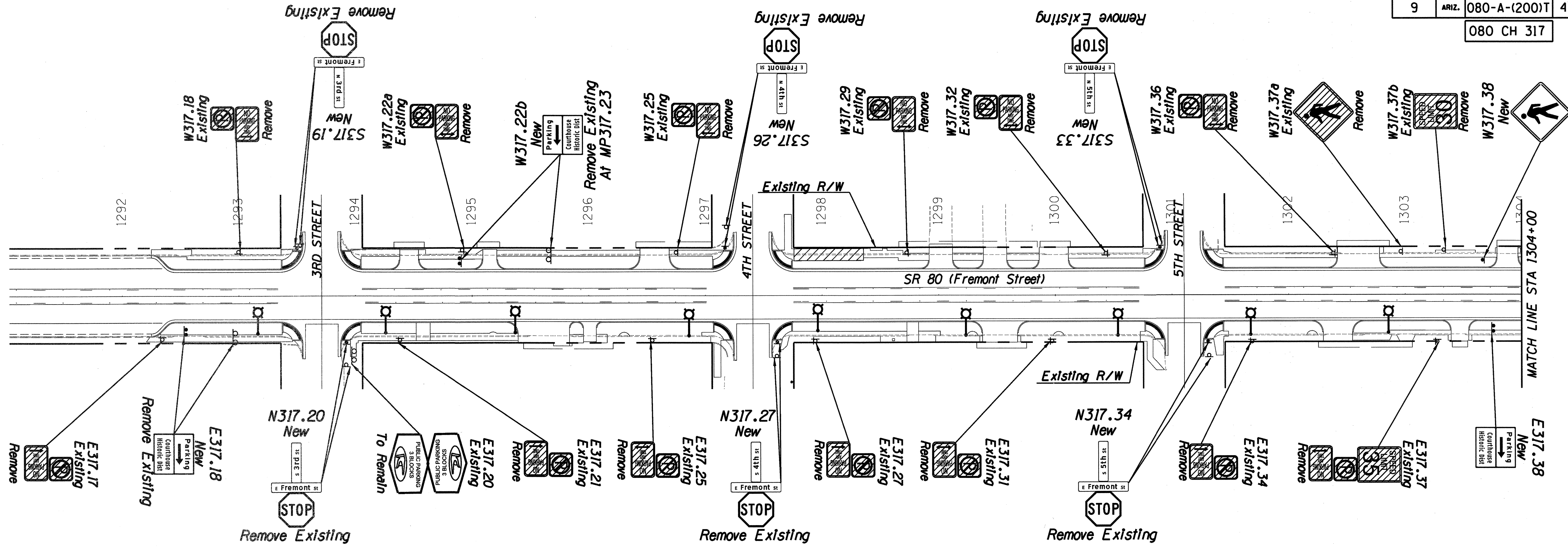
ITEM #	ITEM DESCRIPTION	UNIT	QUANTITY
7040005	Pavement Marking (White Extruded Thermoplastic) (0.090")	L.FT.	987
7040006	Pavement Marking (Yellow Extruded Thermoplastic) (0.090")	L.FT.	5,193
7060015	Pavement Marker, Raised, Type D	EACH	66
7080001	Permanent Pavement Marking (Painted)(White)	L.FT.	658
7080011	Permanent Pavement Marking (Painted)(Yellow)	L.FT.	3,463




DESIGN	D. RILEY	DATE	May 2015	ARIZONA DEPARTMENT OF TRANSPORTATION INTERMODAL TRANSPORTATION DIVISION TRAFFIC DESIGN SECTION
DRAWN	D. RILEY	DATE	May 2015	
CHECKED	K. WINNEY	DATE	May 2015	
 United Civil Group 2803 North 7th Avenue Phoenix, Arizona 85007 (602) 265-6155		SIGNING AND MARKING MARKING PLAN		SHEET 2 OF 6
ROUTE	SR 80	LOCATION	FREMONT STREET, 3RD ST TO 6TH ST	
TRACS NO.	H7475 OIC		080-A(200)T	

MADE BY: _____ DATE: _____
 NO. 1 DESCRIPTION OF REVISION: _____
 MADE BY: _____ DATE: _____
 NO. 2 DESCRIPTION OF REVISION: _____

F.H.W.A. REGION	STATE	PROJECT NO.	SHEET NO.	TOTAL SHEETS	AS BUILT
9	ARIZ.	080-A-(200)T	47	19	
080 CH 317					



Equation:
Approximate Station = MP x 52.80 - 15454

NAME		DATE	ARIZONA DEPARTMENT OF TRANSPORTATION INTERMODAL TRANSPORTATION DIVISION TRAFFIC DESIGN SECTION
DESIGN	D. RILEY	May 2015	
DRAWN	D. RILEY	May 2015	
CHECKED	K. WINNEY	May 2015	
 United Civil Group 2809 North 7th Avenue Phoenix, Arizona 85007 (602) 265-6155		SIGNING AND MARKING SIGNING PLAN	
ROUTE	SR 80	LOCATION	FREMONT STREET, 3RD ST TO 6TH ST
TRACS NO. H7475 OIC			080-A(200)T
			SHEET 3 OF 6
			OF

NO. 1 DESCRIPTION OF REVISION
 NO. 2 DESCRIPTION OF REVISION
 DATE
 MADE BY
 DATE
 MADE BY
 DATE
 MADE BY

SUSERRAMES SPENTABLES S0ATES SPLEELS