F.H.W.A. REGION	STATE	PROJECT NO.	SHEET NO.	TOTAL SHEETS	AS BUILT
9	ARIZ.	080-A(200)T	5	91	

080 CH 317

RAMP	CONTROL POINT	STATION	OFFSET	LOCATION
1	A	1293+34.93	42.00' Lt	NW 3rd St
	B	1293+34.93	22.00' Lt	
	C	1293+54.68	38.87' Lt	
2	A	1293+34.92	42.00' Rt	SW 3rd St
	B	1293+54.67	38.87' Rt	
	C	1293+35.83	22.02' Rt	
3	A	1294+06.92	42.00' Rt	SE 3rd St
	B	1294+06.00	22.02' Rt	
	C	1293+87.16	38.87' Rt	
4	A	1294+06.93	42.00' Lt	NE 3rd St
	B	1293+87.18	38.87' Lt	
	C	1294+06.02	22.02' Lt	
5	A	1297+04.56	42.00' Lt	NW 4th St
	B	1297+04.85	22.00' Lt	
	C	1297+24.31	38.87' Lt	
6	A	1297+04.58	42.00' Rt	SW 4th St
	B	1297+24.33	38.87' Rt	
	C	1297+05.49	22.02' Rt	
7	A	1297+76.58	42.00' Rt	SE 4th St
	B	1297+75.67	22.02' Rt	
	C	1297+56.82	38.87' Rt	
8	A	1297+76.56	42.00' Lt	NE 4th St
	B	1297+56.81	38.87' Lt	
	C	1297+75.65	22.02' Lt	
9	A	1300+74.24	42.00' Lt	NW 5th St
	B	1300+75.15	22.02' Lt	
	C	1300+93.99	38.87' Lt	
10	A	1300+74.84	42.00' Rt	SW 5th St
	B	1300+94.23	38.87' Rt	
	C	1300+75.39	22.02' Rt	
11	A	1301+46.48	42.00' Rt	SE 5th St
	B	1301+45.57	22.02' Rt	
	C	1301+26.73	38.87' Rt	
12	A	1301+46.24	42.00' Lt	NE 5th St
	B	1301+26.49	38.87' Lt	
	C	1301+45.33	22.02' Lt	
13	A	1304+40.39	42.00' Lt	NW 6th St
	B	1304+41.30	22.02' Lt	
	C	1304+60.14	38.87' Lt	
14	A	1304+40.41	42.00' Rt	SW 6th St
	B	1304+60.16	38.87' Rt	
	C	1304+41.32	22.02' Rt	
15	A	1305+20.41	42.00' Rt	SE 6th St
	B	1305+19.50	22.02' Rt	
	C	1305+00.65	38.87' Rt	
16	A	1305+20.39	42.00' Lt	NE 6th St
	B	1305+00.64	38.87' Lt	
	C	1305+19.48	22.02' Lt	

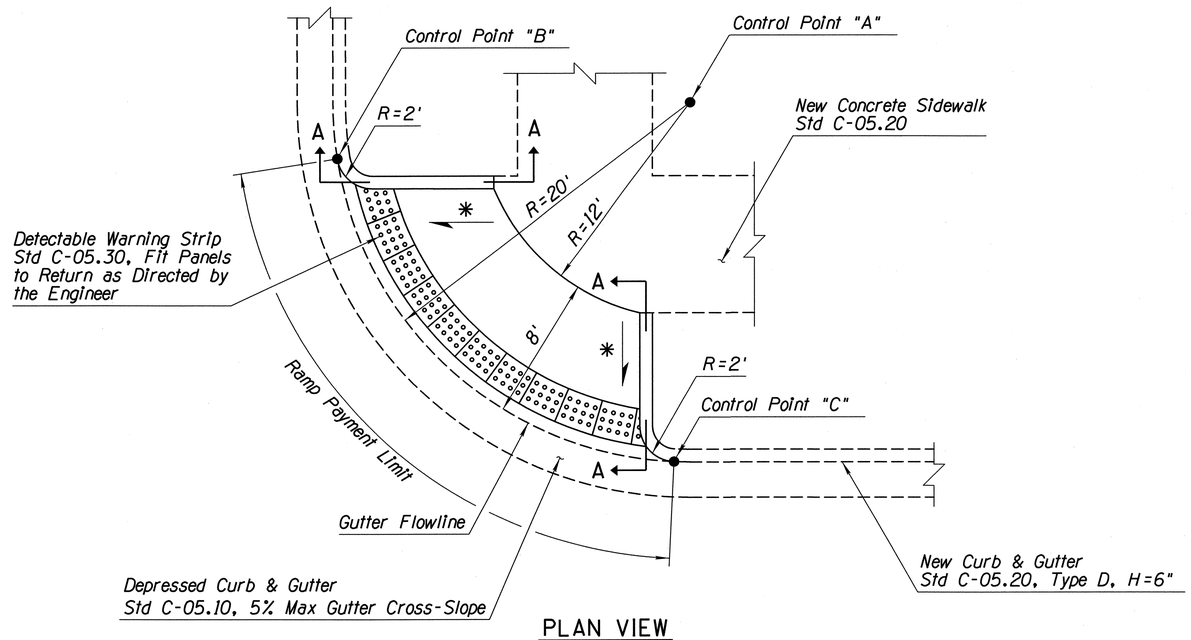

PLAN VIEW

N.T.S.

Notes:

* Ramp slope 5% maximum. Rough broom finish.

See Std C-05.30 for additional details and general notes.

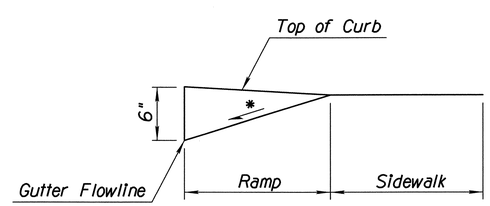

SECTION A-A

N.T.S.

DETAIL A

SPECIAL SIDEWALK RAMP DETAIL

	NAME	DATE
DESIGN	AME/DL	4/15
DRAWN	DCL/WDF	4/15
CHECKED	SP	4/15

Michael Baker INTERNATIONAL

ARIZONA DEPARTMENT OF TRANSPORTATION
INTERMODAL TRANSPORTATION DIVISION
ROADWAY DESIGN SERVICES

DETAIL SHEET
DETAIL A

ROUTE: SR 80 | LOCATION: FREMONT STREET, 3RD STREET TO 6TH STREET

DWG. NO. G-1.04

TRACS NO. H7475 01C | 080-A(200)T | ___ OF ___

SURVEY NO. | FINISHED PLANS- | REVISIONS- | LOCATION- | DATE-

4/24/2015 2:37:00 PM
T:\ADOT TE SR On call\T02 Tombstone\Cadd\H7475ds3.dgn

Adot

F.H.W.A. REGION	STATE	PROJECT NO.	SHEET NO.	TOTAL SHEETS	AS BUILT
9	ARIZ.	080-A(200)T	6	91	
		080 CH 317			

ID	STATION	OFFSET	WIDTH	R (Ft)	A (Ft)	SLOPE A (%)	B (Ft)	SLOPE B (%)	C (Ft)	SLOPE C (%)
Dwy-1	1294+46.00	22' Lt	16'	8'	9.84	1.2	6.82	1.0		
Dwy-2	1295+15.24	22' Lt	12'	8'	16.70	1.0				
Dwy-3	1296+56.48	22' Lt	25'	10'	17.99	1.1				
Dwy-4	1299+01.87	22' Lt	20'	7'	13.00	2.0	7.77	-4.7		
Dwy-5	1299+48.35	22' Lt	20'	7'	13.01	2.0	8.00	-6.5		
Dwy-6	1299+98.69	22' Lt	25'	7'	18.02	1.1				
Dwy-7	1302+60.00	22' Lt	36'	8'	8.69	5.0	4.00	-2.0	9.30	-7.4
Dwy-8	1303+87.78	22' Lt	18'	8'	12.74	1.3	5.24	1.7		
Dwy-9	1305+57.28	22' Lt	22'	8'	17.97	1.0				
Dwy-10	1294+57.86	22' Rt	12'		9.98	3.4	5.99	2.0		
Dwy-11	1295+61.32	22' Rt	44'	10'& 5'	10.53	5.4	7.46	2.0		
Dwy-12	1296+00.81	22' Rt	11'	5'	10.81	2.9	6.00	1.8		
Dwy-13	1298+77.65	22' Rt	10'		10.81					
Dwy-14	1299+52.53	22' Rt	30'	10'	12.65	5.0	5.34	2.0		
Dwy-15	1302+42.78	22' Rt	30'	10'	11.78	5.1	6.21	1.5		
Dwy-16	1303+47.00	22' Rt	15'	8'	8.70	5.8	9.20	2.0		

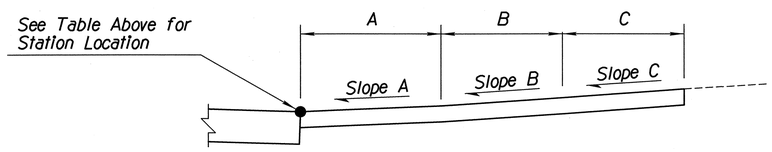

SECTION A-A

N.T.S.

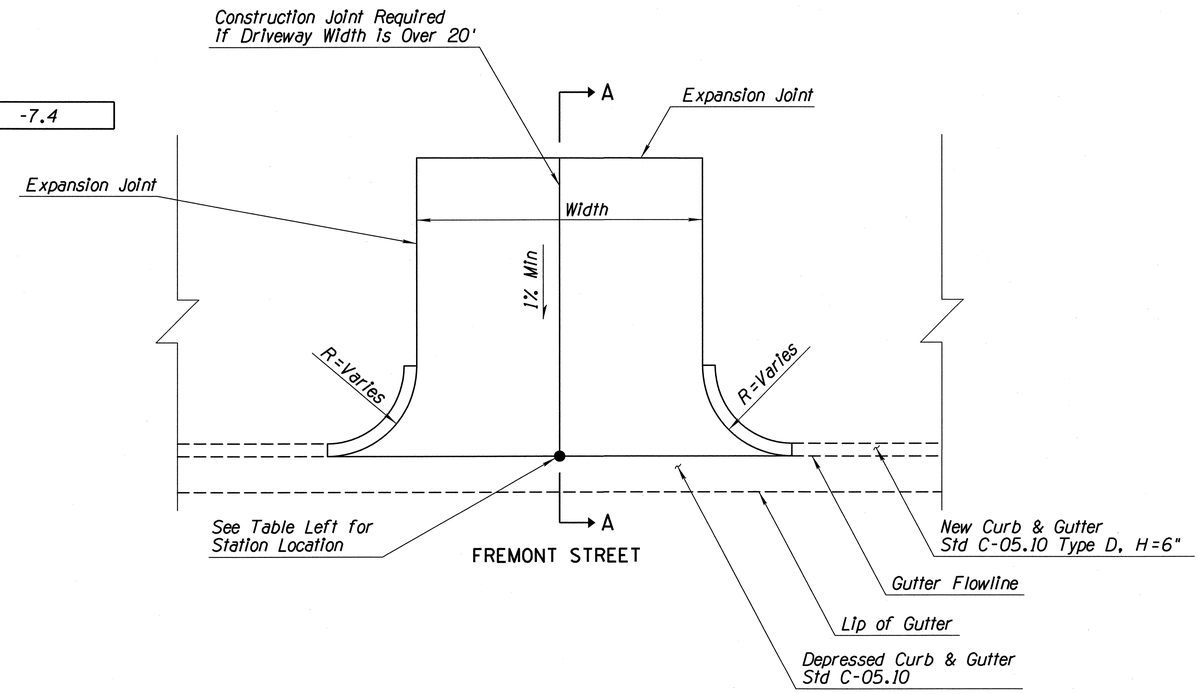

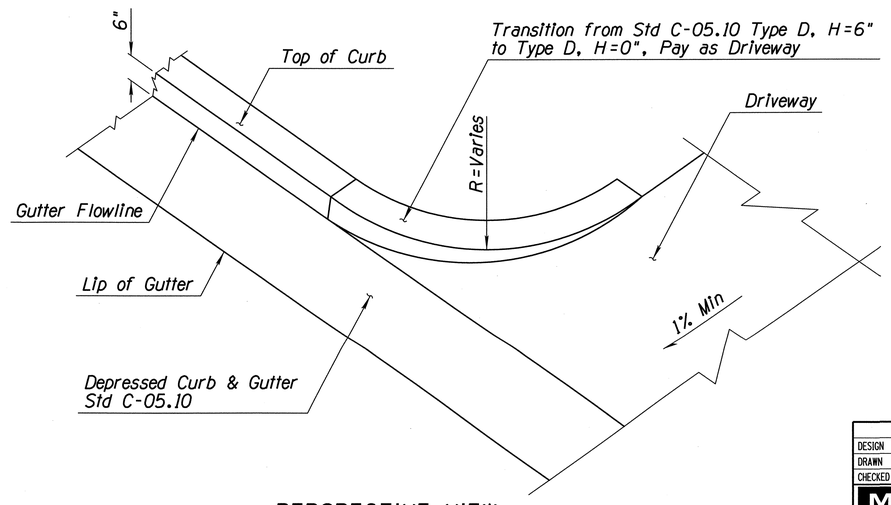

PERSPECTIVE VIEW

N.T.S.

DETAIL B

DRIVEWAY DETAIL

Notes:

See Std C-05.20 for additional details and general notes.

	NAME	DATE
DESIGN	AME/DL	4/15
DRAWN	DCL/WDF	4/15
CHECKED	SP	4/15

Michael Baker INTERNATIONAL

ARIZONA DEPARTMENT OF TRANSPORTATION
INTERMODAL TRANSPORTATION DIVISION
ROADWAY DESIGN SERVICES

DETAIL SHEET
DETAIL B

ROUTE: SR 80

LOCATION: FREMONT STREET, 3RD STREET TO 6TH STREET

DWG. NO. G-1.05

TRACS NO. H7475 01C

080-A(200)T

___ OF ___

4/24/2015 10:51:16 AM
T:\ADOT TE SR On call\T02 Tombstone\Cadd\H7475ds4.dgn

Adot

F.H.W.A. REGION	STATE	PROJECT NO.	SHEET NO.	TOTAL SHEETS	AS BUILT
9	ARIZ.	080-A(200)T	7	91	
		080 CH 317			

DITCH	DOWN STREAM STATION	DOWN STREAM OFFSET	DOWN STREAM ELEVATION	UP STREAM STATION	UP STREAM OFFSET	UP STREAM ELEVATION
1	1292+38	30' Lt	4537.61	1293+33	27' Lt	4539.32
2	1294+08	28' Lt	4540.86	1294+34	28' Lt	4541.08
3	1294+64	27' Lt	4541.80	1295+04	27' Lt	4542.40
4	1295+30	28' Lt	4543.02	1296+36	28' Lt	4544.88
5	1296+80	28' Lt	4545.96	1297+02	28' Lt	4546.10
6	1297+79	26' Lt	4547.59	1298+88	27' Lt	4549.20
7	1299+20	26' Lt	4549.87	1299+34	26' Lt	4549.92
8	1299+66	26' Lt	4550.60	1299+81	26' Lt	4550.73
9	1300+20	27' Lt	4551.47	1300+72	27' Lt	4552.05
10	1301+47	27' Lt	4553.08	1302+37	27' Lt	4553.39
11	1302+87	27' Lt	4554.04	1303+70	27' Lt	4553.00
12	1304+06	27' Lt	4555.80	1304+37	27' Lt	4556.17
13	1305+24	27' Lt	4557.93	1305+42	27' Lt	4558.20
14	1305+78	28' Lt	4558.95	1306+01	27' Lt	4559.13
15	1292+39	30' Rt	4537.42	1293+33	28' Rt	4539.30
16	1294+09	28' Rt	4540.97	1294+48	27' Rt	4541.40
17	1294+67	27' Rt	4542.19	1295+33	27' Rt	4543.41
18	1296+10	28' Rt	4545.36	1296+94	28' Rt	4547.01
19	1297+77	26' Rt	4548.47	1298+69	26' Rt	4549.80
20	1298+85	26' Rt	4550.33	1299+29	26' Rt	4551.00
21	1299+79	26' Rt	4552.07	1300+68	26' Rt	4553.20
22	1301+47	28' Rt	4554.20	1302+19	26' Rt	4554.37
23	1302+69	26' Rt	4554.89	1303+35	26' Rt	4555.20
24	1303+64	26' Rt	4555.79	1304+37	26' Rt	4556.68
25	1305+24	26' Rt	4558.55	1305+54	26' Rt	4558.76

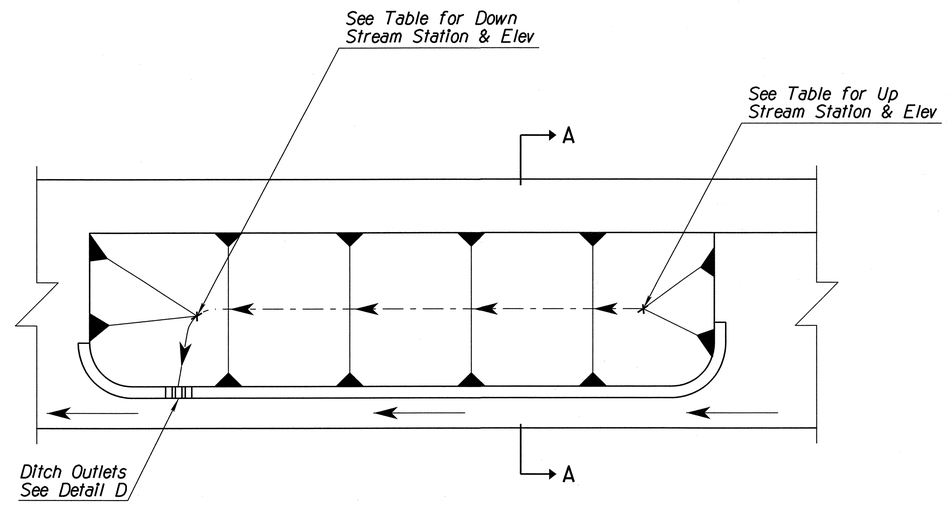

PLAN VIEW

N.T.S.

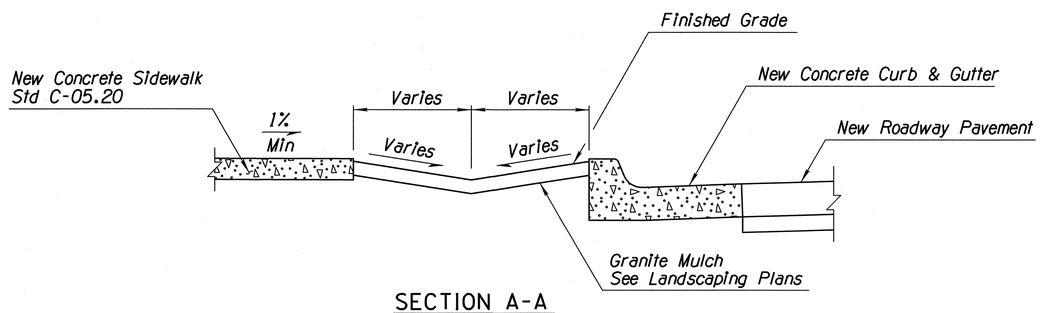

SECTION A-A

N.T.S.

DETAIL C

DITCH DETAIL

	NAME	DATE
DESIGN	AME/DL	4/15
DRAWN	DCL/WDF	4/15
CHECKED	SP	4/15

Michael Baker INTERNATIONAL

ARIZONA DEPARTMENT OF TRANSPORTATION
INTERMODAL TRANSPORTATION DIVISION
ROADWAY DESIGN SERVICES

DETAIL SHEET
DETAIL C

[redacted]

ROUTE	LOCATION	DWG. NO.
SR 80	FREMONT STREET, 3RD STREET TO 6TH STREET	G-1.06

TRACS NO. H7475 01C | 080-A(200)T | ___ OF ___

DATE- LOCATION- REVISIONS- FINISHED PLANS- SURVEY NO.

4/24/2015 11:57:43 AM
T:\ADOT TE SR On call\T02 Tombstone\Cadd\H7475ds5.dgn

Adot

F.H.W.A. REGION	STATE	PROJECT NO.	SHEET NO.	TOTAL SHEETS	AS BUILT
9	ARIZ.	080-A(200)T	8	91	
		080 CH 317			

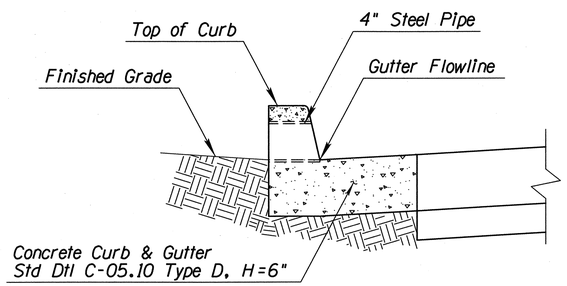

SECTION A-A

N.T.S.

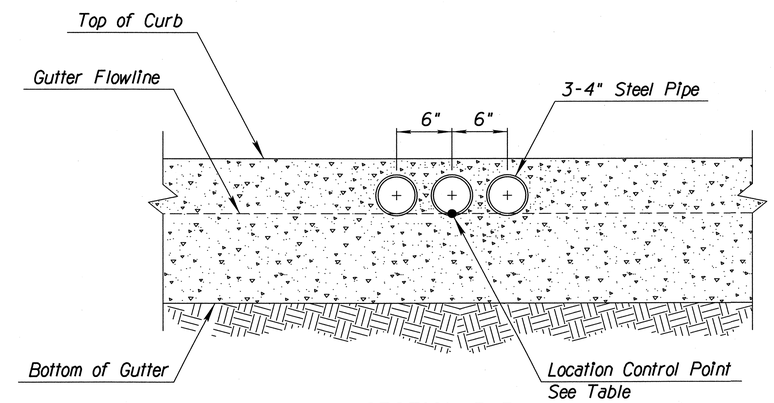

SECTION B-B

N.T.S.

Notes:

1. Steel pipe shall be ASTM A53 grade B schedule 40.

2. Construction of each set of pipes shall be paid for as Item 9080512 - SCUPPER (DETAIL D - DITCH OUTLETS) Each set of pipes complete in place.

PIPE SET	STATION	OFFSET
1	1292+35.56	28' Lt
2	1294+08.18	22' Lt
3	1294+60.25	22' Lt
4	1295+27.49	22' Lt
5	1296+75.23	22' Lt
6	1297+77.81	22' Lt
7	1299+18.12	22' Lt
8	1299+64.60	22' Lt
9	1300+17.75	22' Lt
10	1301+47.49	22' Lt
11	1302+85.70	22' Lt
12	1304+03.03	22' Lt
13	1305+23.64	22' Lt
14	1305+73.37	22' Lt
15	1292+35.56	28' Rt
16	1294+10.22	22' Rt
17	1294+65.11	22' Rt
18	1296+12.98	22' Rt
19	1297+77.83	22' Rt
20	1298+83.90	22' Rt
21	1299+78.78	22' Rt
22	1301+47.73	22' Rt
23	1302+69.03	22' Rt
24	1303+63.57	22' Rt
25	1305+24.67	22' Rt

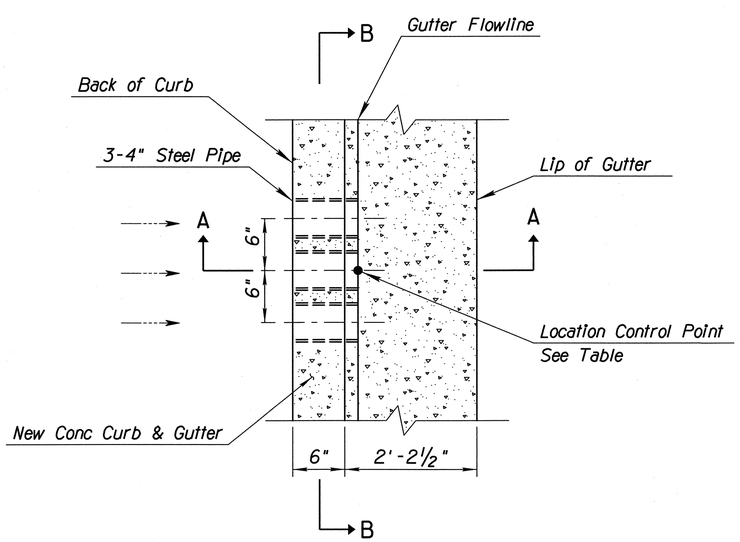

PLAN VIEW

N.T.S.

DETAIL D

DITCH OUTLETS

	NAME	DATE
DESIGN	AME/DL	4/15
DRAWN	DCL/WDF	4/15
CHECKED	SP	4/15

Michael Baker INTERNATIONAL

ARIZONA DEPARTMENT OF TRANSPORTATION
INTERMODAL TRANSPORTATION DIVISION
ROADWAY DESIGN SERVICES

DETAIL SHEET
DETAIL D

ROUTE: SR 80
LOCATION: FREMONT STREET, 3RD STREET TO 6TH STREET

DWG. NO. G-1.07

TRACS NO. H7475 01C | 080-A(200)T | ___ OF ___

SURVEY NO. | FINISHED PLANS- | REVISIONS- | LOCATION- | DATE-

5/1/2015 11:06:54 AM
T:\ADOT TE SR On call\T02 Tombstone\Cadd\H7475ds6.dgn

ADOT

F.H.W.A. REGION	STATE	PROJECT NO.	SHEET NO.	TOTAL SHEETS	AS BUILT
9	ARIZ.	080-A(200)T	10	91	
		080 CH 317			

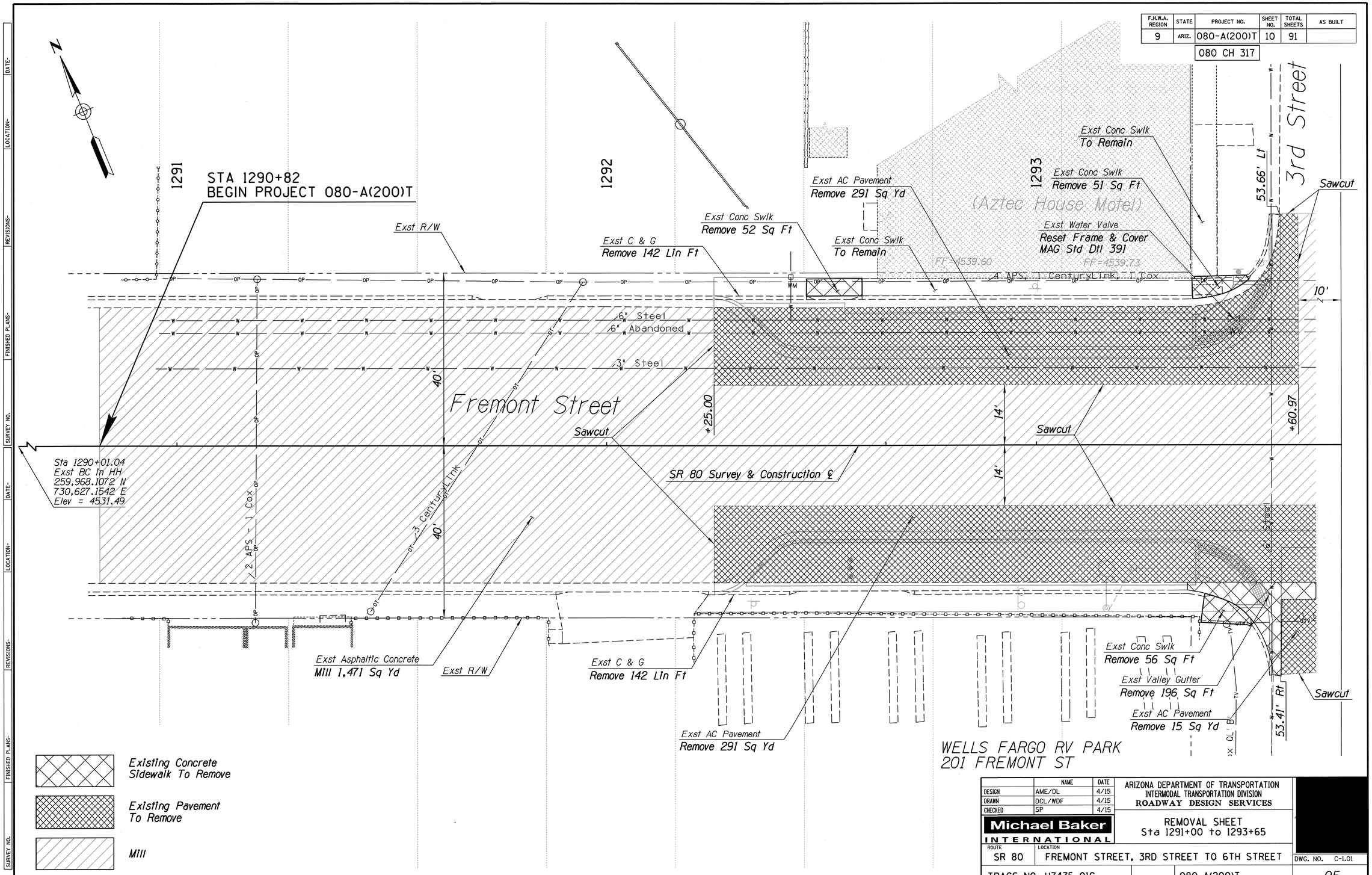

	NAME	DATE
DESIGN	AME/DL	4/15
DRAWN	DCL/WDF	4/15
CHECKED	SP	4/15

Michael Baker INTERNATIONAL

ARIZONA DEPARTMENT OF TRANSPORTATION
INTERMODAL TRANSPORTATION DIVISION
ROADWAY DESIGN SERVICES

REMOVAL SHEET
Sta 1291+00 to 1293+65

ROUTE	LOCATION
SR 80	FREMONT STREET, 3RD STREET TO 6TH STREET

DWG. NO. C-1.01

TRACS NO. H7475 01C | 080-A(200)T | ___ OF ___

4/24/2015 10:51:23 AM
T:\ADOT TE SR On call\T02 Tombstone\Cadd\H7475R01.dgn
Adot

F.H.W.A. REGION	STATE	PROJECT NO.	SHEET NO.	TOTAL SHEETS	AS BUILT
9	ARIZ.	080-A(200)T	11	91	
		080 CH 317			

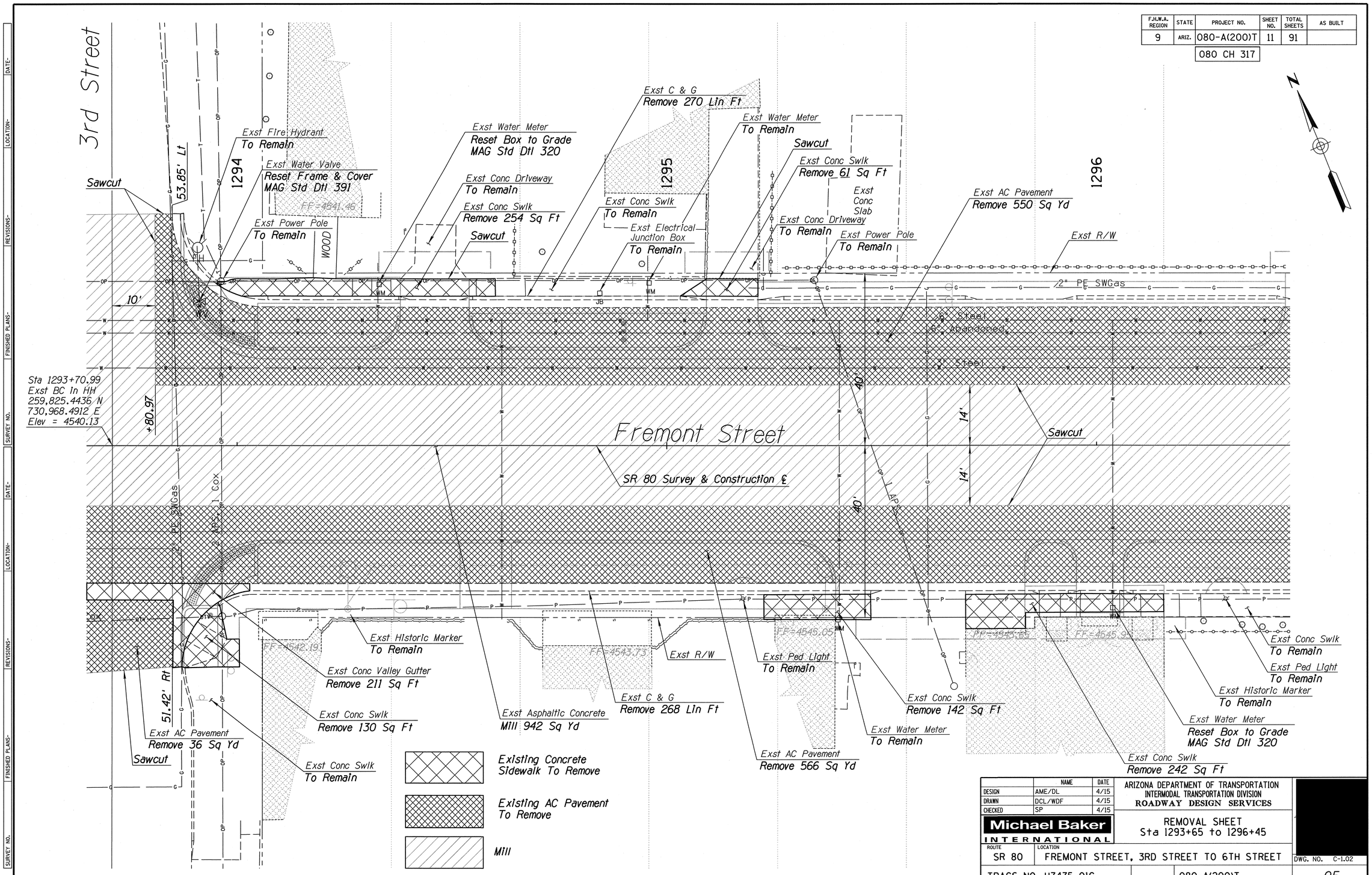

	NAME	DATE
DESIGN	AME/DL	4/15
DRAWN	DCL/WDF	4/15
CHECKED	SP	4/15

ARIZONA DEPARTMENT OF TRANSPORTATION
INTERMODAL TRANSPORTATION DIVISION
ROADWAY DESIGN SERVICES

Michael Baker INTERNATIONAL

REMOVAL SHEET
Sta 1293+65 to 1296+45

ROUTE: SR 80
LOCATION: FREMONT STREET, 3RD STREET TO 6TH STREET

[redacted]

DWG. NO. C-1.02

TRACS NO. H7475 01C | 080-A(200)T | ___ OF ___

SURVEY NO. | FINISHED PLANS | REVISIONS | LOCATION | DATE

4/24/2015 10:51:25 AM
T:\ADOT TE SR On call\T02 Tombstone\Cadd\H7475R02.dgn
Adot

F.H.W.A. REGION	STATE	PROJECT NO.	SHEET NO.	TOTAL SHEETS	AS BUILT
9	ARIZ.	080-A(200)T	12	91	
		080 CH 317			

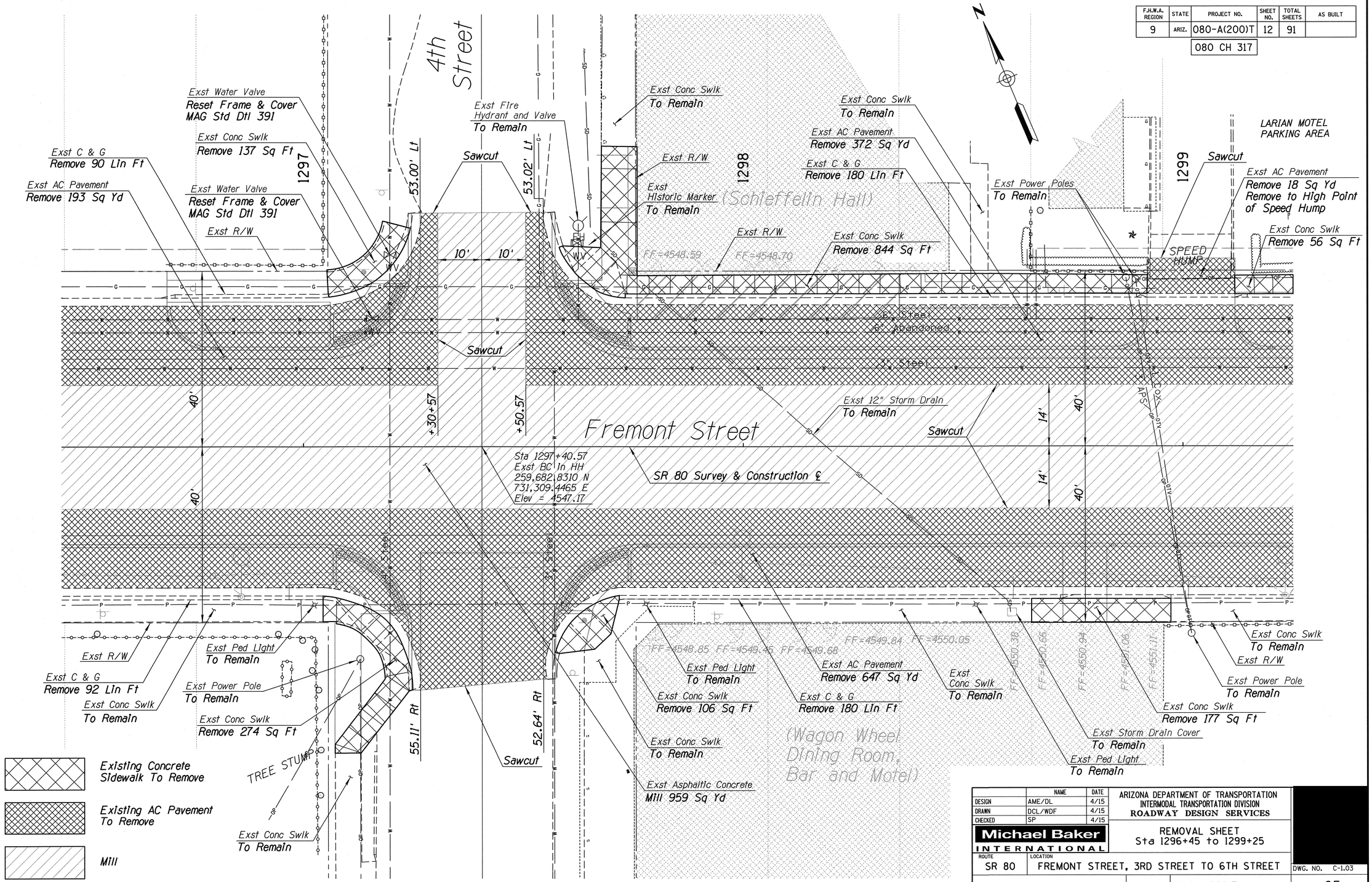

	NAME	DATE
DESIGN	AME/DL	4/15
DRAWN	DCL/WDF	4/15
CHECKED	SP	4/15

Michael Baker INTERNATIONAL

ARIZONA DEPARTMENT OF TRANSPORTATION
INTERMODAL TRANSPORTATION DIVISION
ROADWAY DESIGN SERVICES

REMOVAL SHEET
Sta 1296+45 to 1299+25

ROUTE	LOCATION
SR 80	FREMONT STREET, 3RD STREET TO 6TH STREET

DWG. NO. C-1.03

TRACS NO. H7475 01C | 080-A(200)T | ___ OF ___

4/24/2015 10:51:28 AM
T:\ADOT TE SR On call\T02 Tombstone\Cadd\H7475R03.dgn

Adot

F.H.W.A. REGION	STATE	PROJECT NO.	SHEET NO.	TOTAL SHEETS	AS BUILT
9	ARIZ.	080-A(200)T	13	91	

080 CH 317

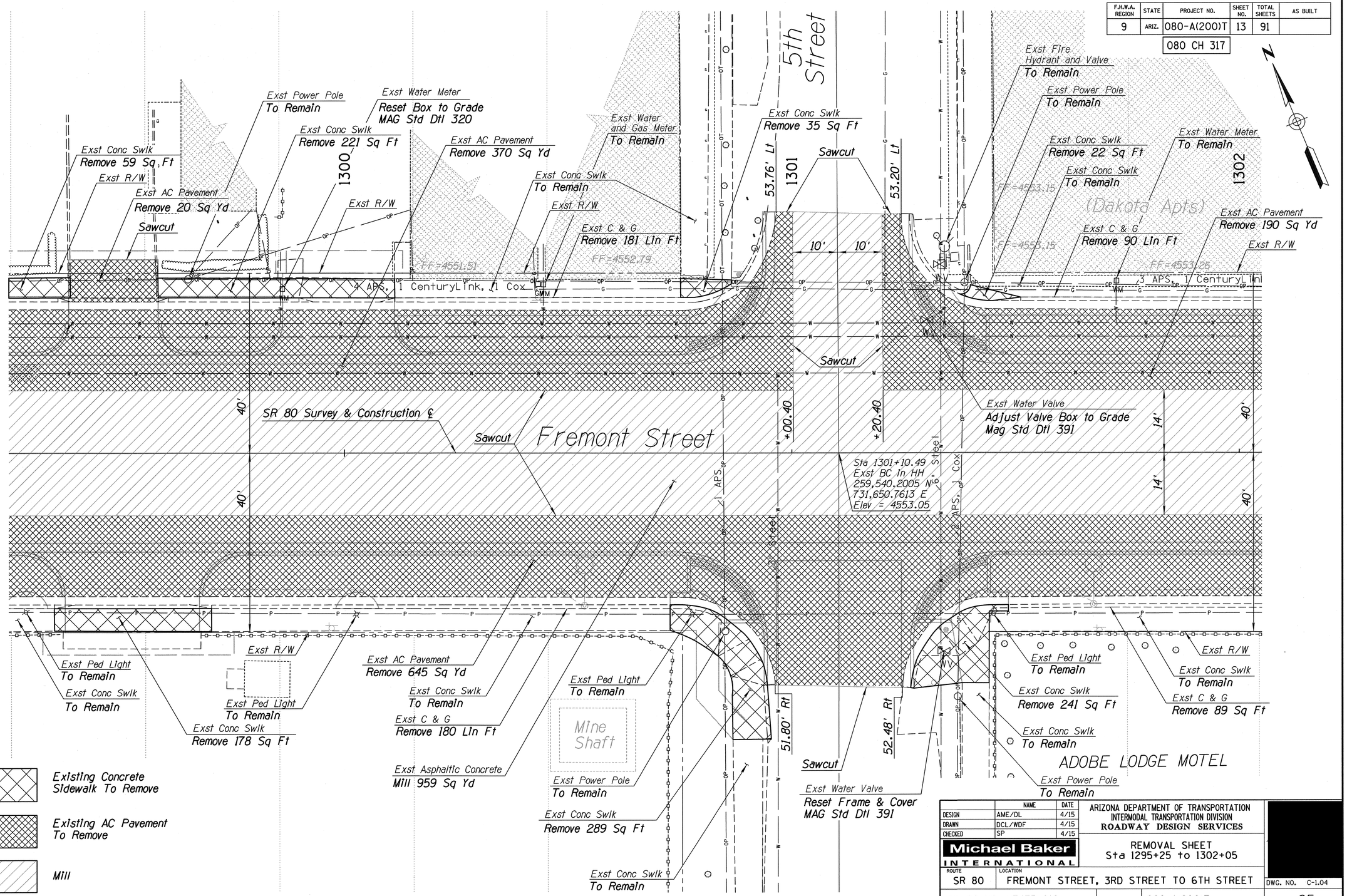

	NAME	DATE
DESIGN	AME/DL	4/15
DRAWN	DCL/WDF	4/15
CHECKED	SP	4/15

Michael Baker INTERNATIONAL

ARIZONA DEPARTMENT OF TRANSPORTATION
INTERMODAL TRANSPORTATION DIVISION
ROADWAY DESIGN SERVICES

REMOVAL SHEET
Sta 1295+25 to 1302+05

ROUTE: SR 80
LOCATION: FREMONT STREET, 3RD STREET TO 6TH STREET

DWG. NO. C-1.04

TRACS NO. H7475 01C | 080-A(200)T | ___ OF ___

DATE- LOCATION- REVISIONS- FINISHED PLANS- SURVEY NO.

4/24/2015 10:51:30 AM
T:\ADOT TE SR On call\T02 Tombstone\Cadd\H7475R04.dgn

Adot

F.H.W.A. REGION	STATE	PROJECT NO.	SHEET NO.	TOTAL SHEETS	AS BUILT
9	ARIZ.	080-A(200)T	14	91	

080 CH 317

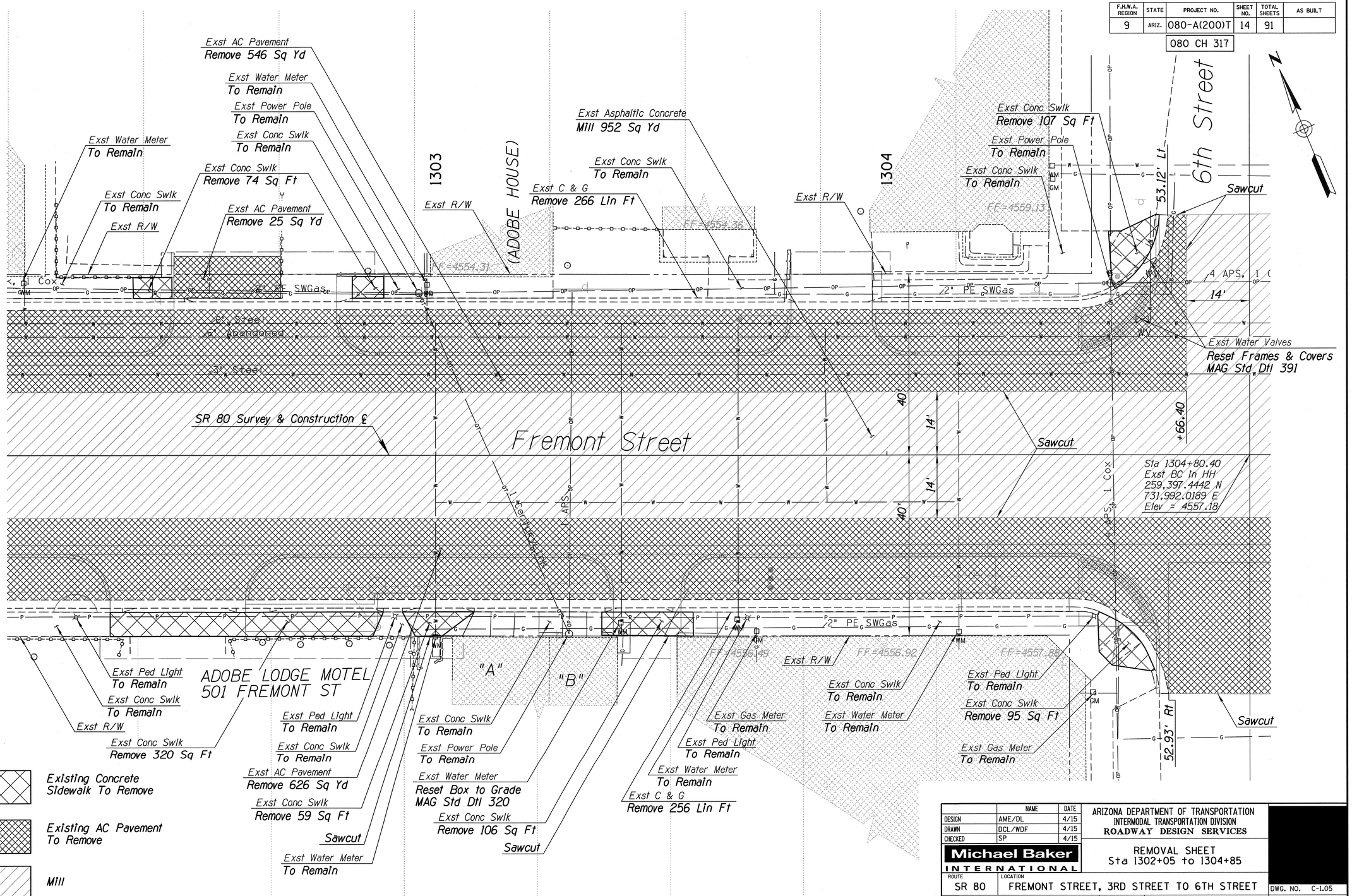

	NAME	DATE
DESIGN	AME/DL	4/15
DRAWN	DCL/WDF	4/15
CHECKED	SP	4/15

Michael Baker INTERNATIONAL

ARIZONA DEPARTMENT OF TRANSPORTATION
INTERMODAL TRANSPORTATION DIVISION
ROADWAY DESIGN SERVICES

REMOVAL SHEET
Sta 1302+05 to 1304+85

ROUTE	LOCATION
SR 80	FREMONT STREET, 3RD STREET TO 6TH STREET

DWG. NO. C-1.05

TRACS NO. H7475 01C | 080-A(200)T | ___ OF ___

4/24/2015 10:51:32 AM
T:\ADOT TE SR On call\T02 Tombstone\Cadd\H7475R05.dgn

Adot

F.H.W.A. REGION	STATE	PROJECT NO.	SHEET NO.	TOTAL SHEETS	AS BUILT
9	ARIZ.	080-A(200)T	15	91	
		080 CH 317			

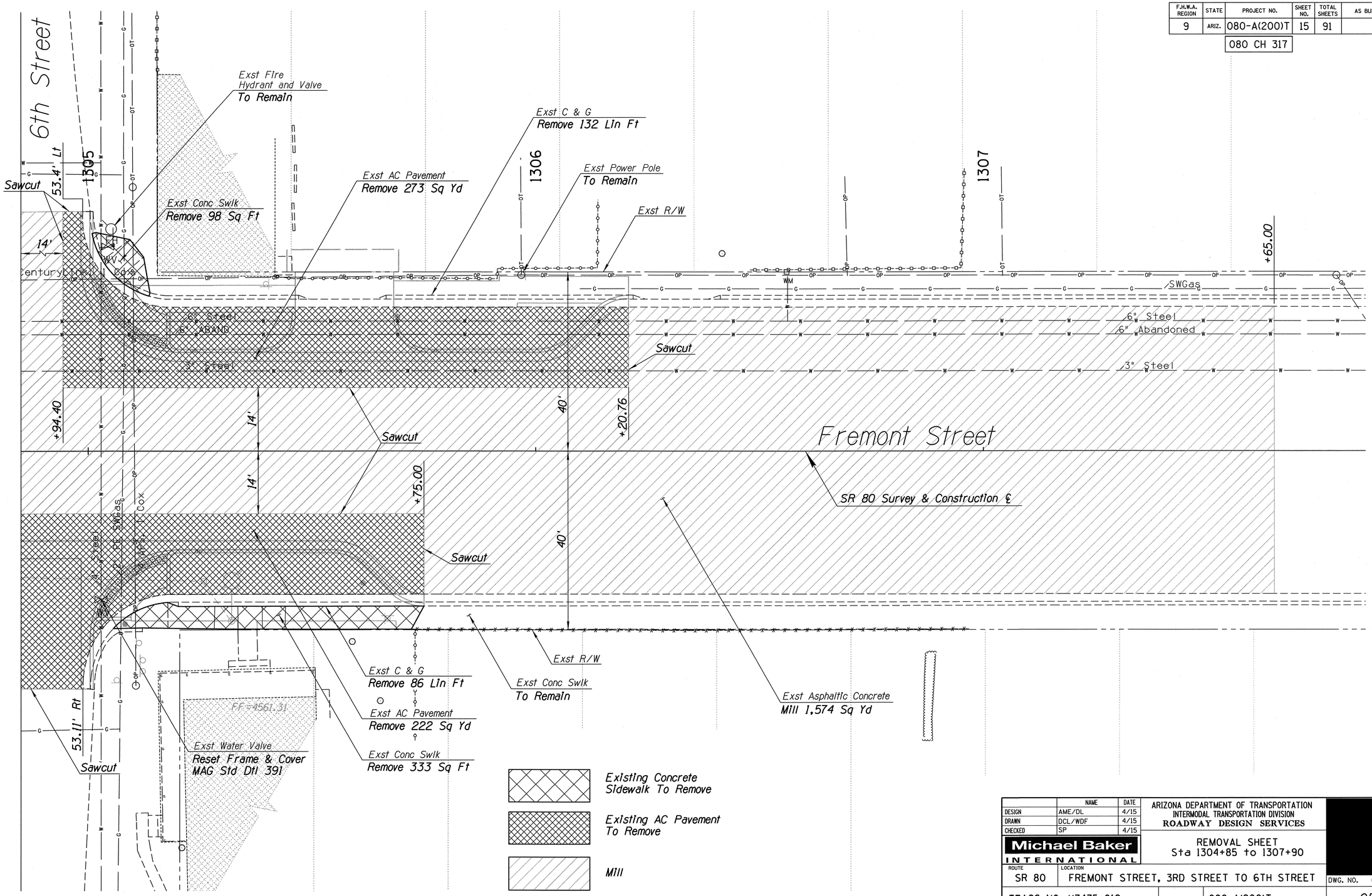

	NAME	DATE
DESIGN	AME/DL	4/15
DRAWN	DCL/WDF	4/15
CHECKED	SP	4/15

Michael Baker INTERNATIONAL

ARIZONA DEPARTMENT OF TRANSPORTATION
INTERMODAL TRANSPORTATION DIVISION
ROADWAY DESIGN SERVICES

REMOVAL SHEET
Sta 1304+85 to 1307+90

ROUTE	LOCATION
SR 80	FREMONT STREET, 3RD STREET TO 6TH STREET

DWG. NO. C-1.06

TRACS NO. H7475 01C | 080-A(200)T | ___ OF ___

4/24/2015 10:51:34 AM
T:\ADOT TE SR On call\T02 Tombstone\Cadd\H7475R06.dgn

Adot

DATE- LOCATION- REVISIONS- FINISHED PLANS- SURVEY NO.

F.H.W.A. REGION	STATE	PROJECT NO.	SHEET NO.	TOTAL SHEETS	AS BUILT
9	ARIZ.	080-A(200)T	16	91	
		080 CH 317			

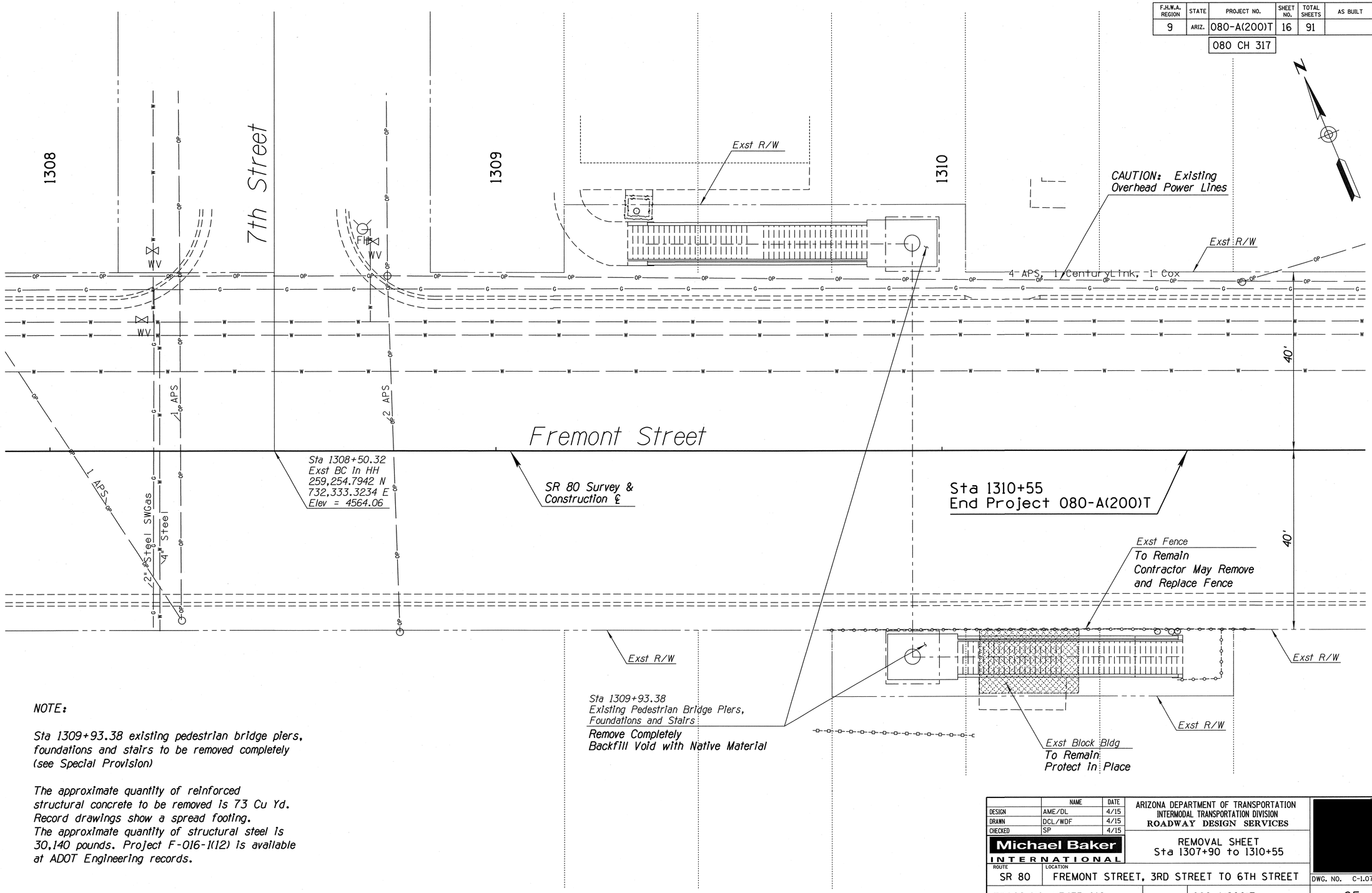

NOTE:

Sta 1309+93.38 existing pedestrian bridge piers, foundations and stairs to be removed completely (see Special Provision)

The approximate quantity of reinforced structural concrete to be removed is 73 Cu Yd. Record drawings show a spread footing. The approximate quantity of structural steel is 30,140 pounds. Project F-016-1(12) is available at ADOT Engineering records.

	NAME	DATE
DESIGN	AME/DL	4/15
DRAWN	DCL/WDF	4/15
CHECKED	SP	4/15

Michael Baker INTERNATIONAL

ARIZONA DEPARTMENT OF TRANSPORTATION
INTERMODAL TRANSPORTATION DIVISION
ROADWAY DESIGN SERVICES

REMOVAL SHEET
Sta 1307+90 to 1310+55

ROUTE: SR 80
LOCATION: FREMONT STREET, 3RD STREET TO 6TH STREET

DWG. NO. C-1.07

TRACS NO. H7475 01C | 080-A(200)T | ___ OF ___

5/7/2015 8:53:12 AM
T:\ADOT TE SR On call\T02 Tombstone\Cadd\H7475R07.dgn

ADOT

F.H.W.A. REGION	STATE	PROJECT NO.	SHEET NO.	TOTAL SHEETS	AS BUILT
9	ARIZ.	080-A(200)T	17	91	
		080 CH 317			

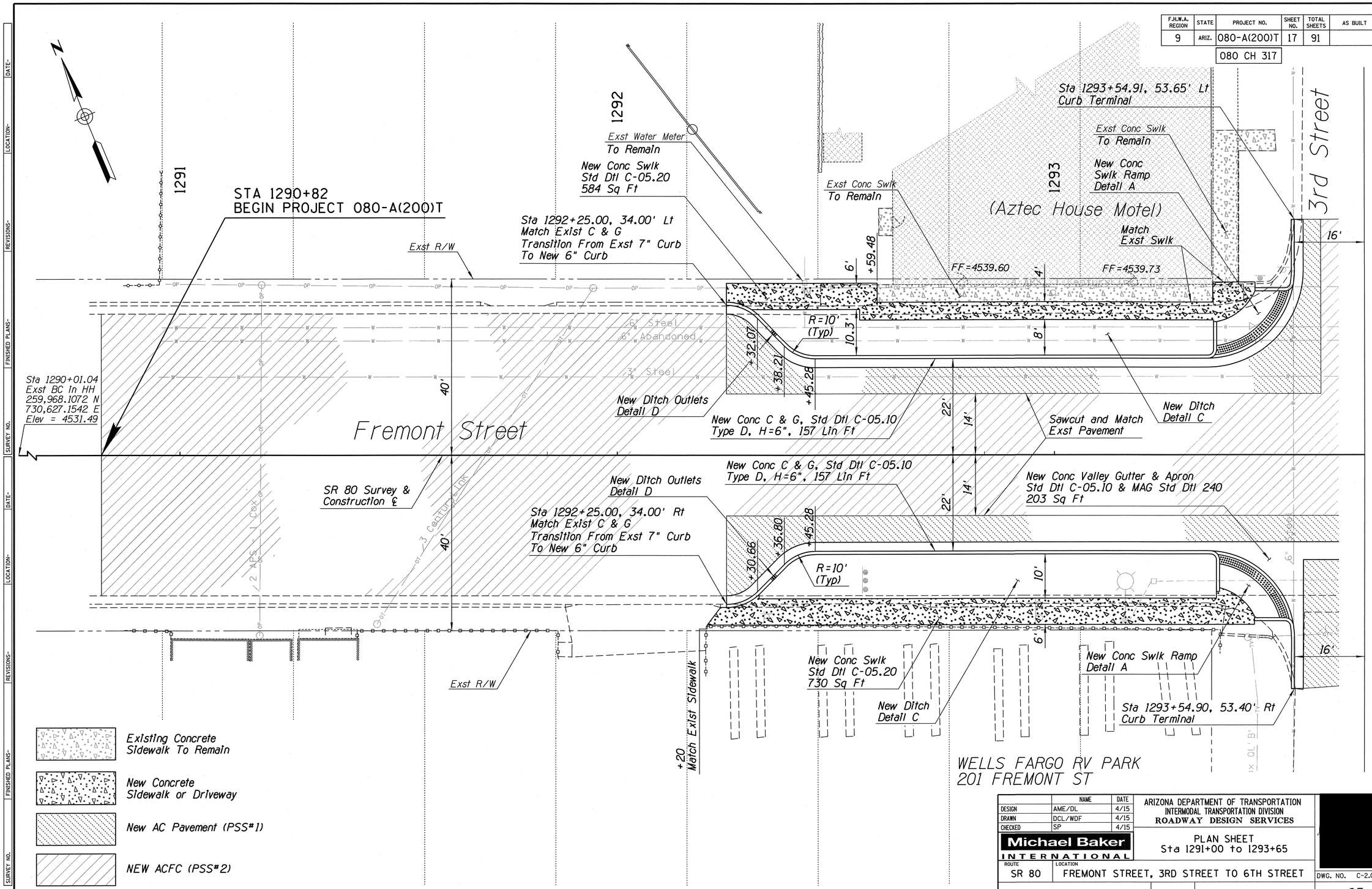

	NAME	DATE
DESIGN	AME/DL	4/15
DRAWN	DCL/WDF	4/15
CHECKED	SP	4/15

Michael Baker INTERNATIONAL

ARIZONA DEPARTMENT OF TRANSPORTATION
INTERMODAL TRANSPORTATION DIVISION
ROADWAY DESIGN SERVICES

PLAN SHEET
Sta 1291+00 to 1293+65

ROUTE: SR 80
LOCATION: FREMONT STREET, 3RD STREET TO 6TH STREET

DWG. NO. C-2.01

TRACS NO. H7475 01C | 080-A(200)T | ___ OF ___

4/24/2015 10:51:38 AM
T:\ADOT TE SR On call\T02 Tombstone\Cadd\H7475P01.dgn
Adot

F.H.W.A. REGION	STATE	PROJECT NO.	SHEET NO.	TOTAL SHEETS	AS BUILT
9	ARIZ.	080-A(200)T	19	91	
		080 CH 317			

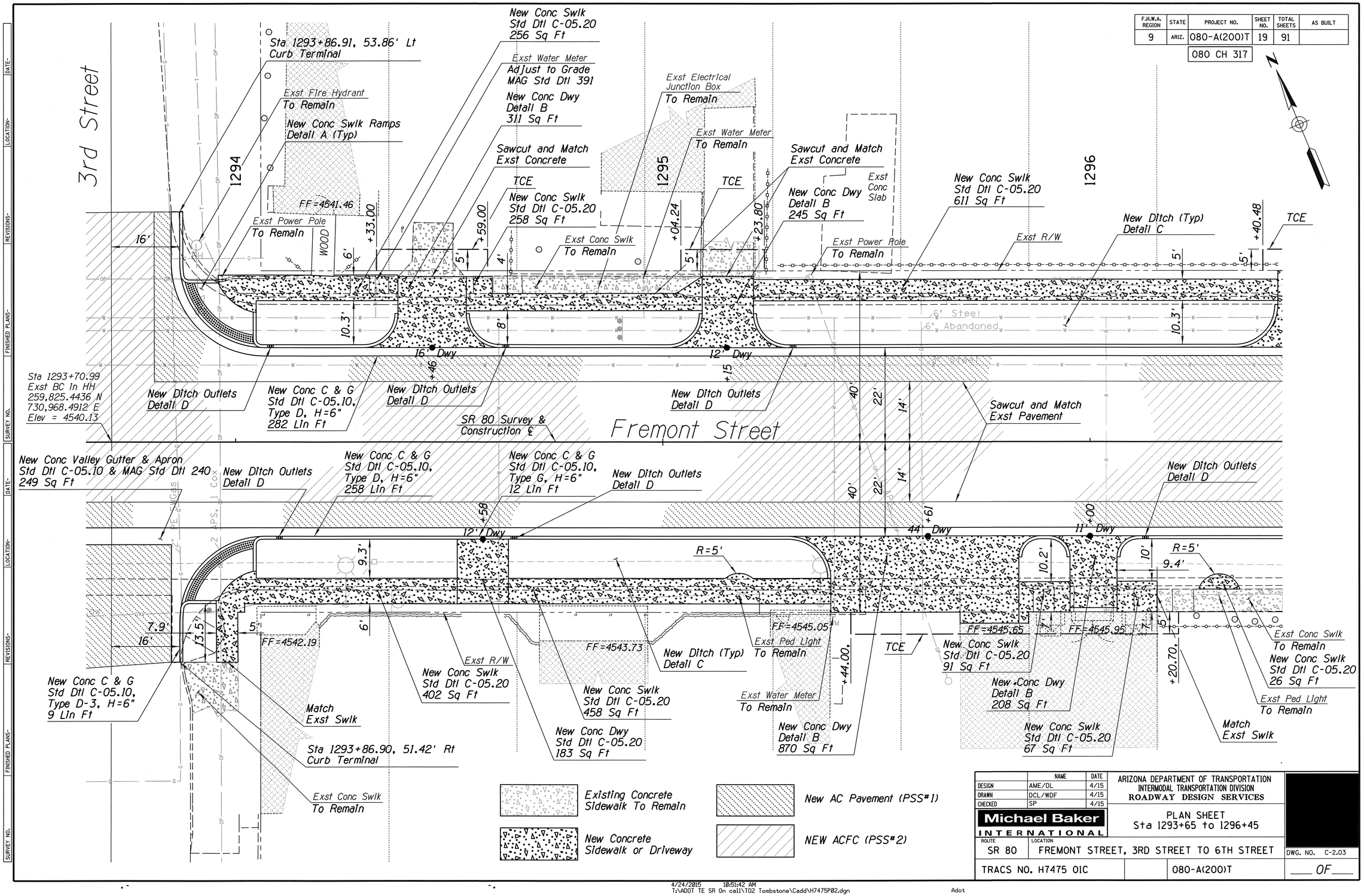

	NAME	DATE
DESIGN	AME/DL	4/15
DRAWN	DCL/WDF	4/15
CHECKED	SP	4/15

ARIZONA DEPARTMENT OF TRANSPORTATION
INTERMODAL TRANSPORTATION DIVISION
ROADWAY DESIGN SERVICES

Michael Baker INTERNATIONAL

PLAN SHEET
Sta 1293+65 to 1296+45

ROUTE: SR 80
LOCATION: FREMONT STREET, 3RD STREET TO 6TH STREET

DWG. NO. C-2.03

TRACS NO. H7475 01C | 080-A(200)T | ___ OF ___

4/24/2015 10:51:42 AM
T:\ADOT TE SR On call\T02 Tombstone\Cadd\H7475P02.dgn
Adot

F.H.W.A. REGION	STATE	PROJECT NO.	SHEET NO.	TOTAL SHEETS	AS BUILT
9	ARIZ.	080-A(200)T	21	91	

080 CH 317

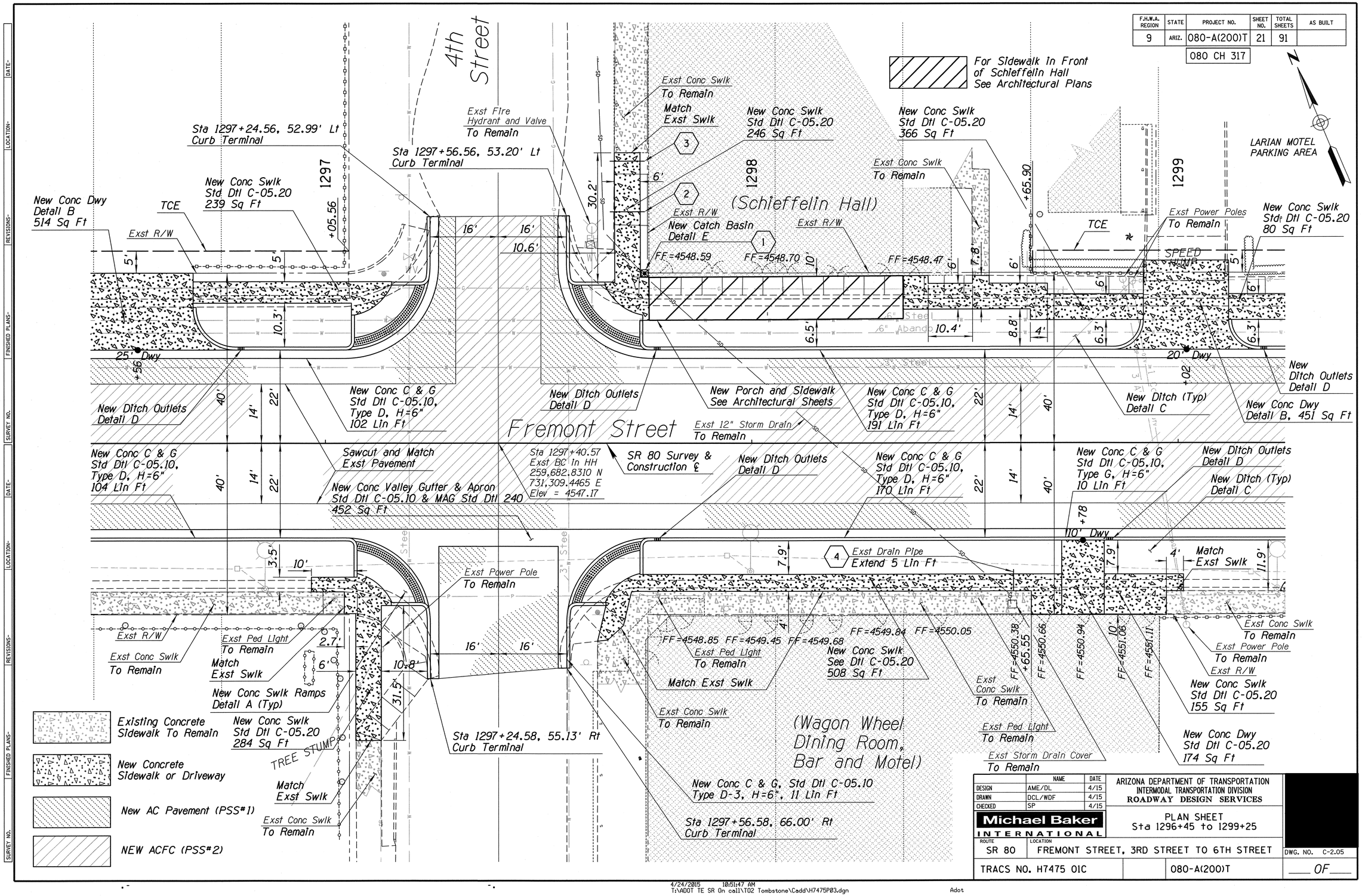

	NAME	DATE
DESIGN	AME/DL	4/15
DRAWN	DCL/WDF	4/15
CHECKED	SP	4/15

Michael Baker INTERNATIONAL

ARIZONA DEPARTMENT OF TRANSPORTATION
INTERMODAL TRANSPORTATION DIVISION
ROADWAY DESIGN SERVICES

PLAN SHEET
Sta 1296+45 to 1299+25

ROUTE: SR 80
LOCATION: FREMONT STREET, 3RD STREET TO 6TH STREET

DWG. NO. C-2.05

TRACS NO. H7475 01C | 080-A(200)T | ___ OF ___

4/24/2015 10:51:47 AM
T:\ADOT TE SR On call\T02 Tombstone\Cadd\H7475P03.dgn

Adot

F.H.W.A. REGION	STATE	PROJECT NO.	SHEET NO.	TOTAL SHEETS	AS BUILT
9	ARIZ.	080-A(200)T	23	91	
		080 CH 317			

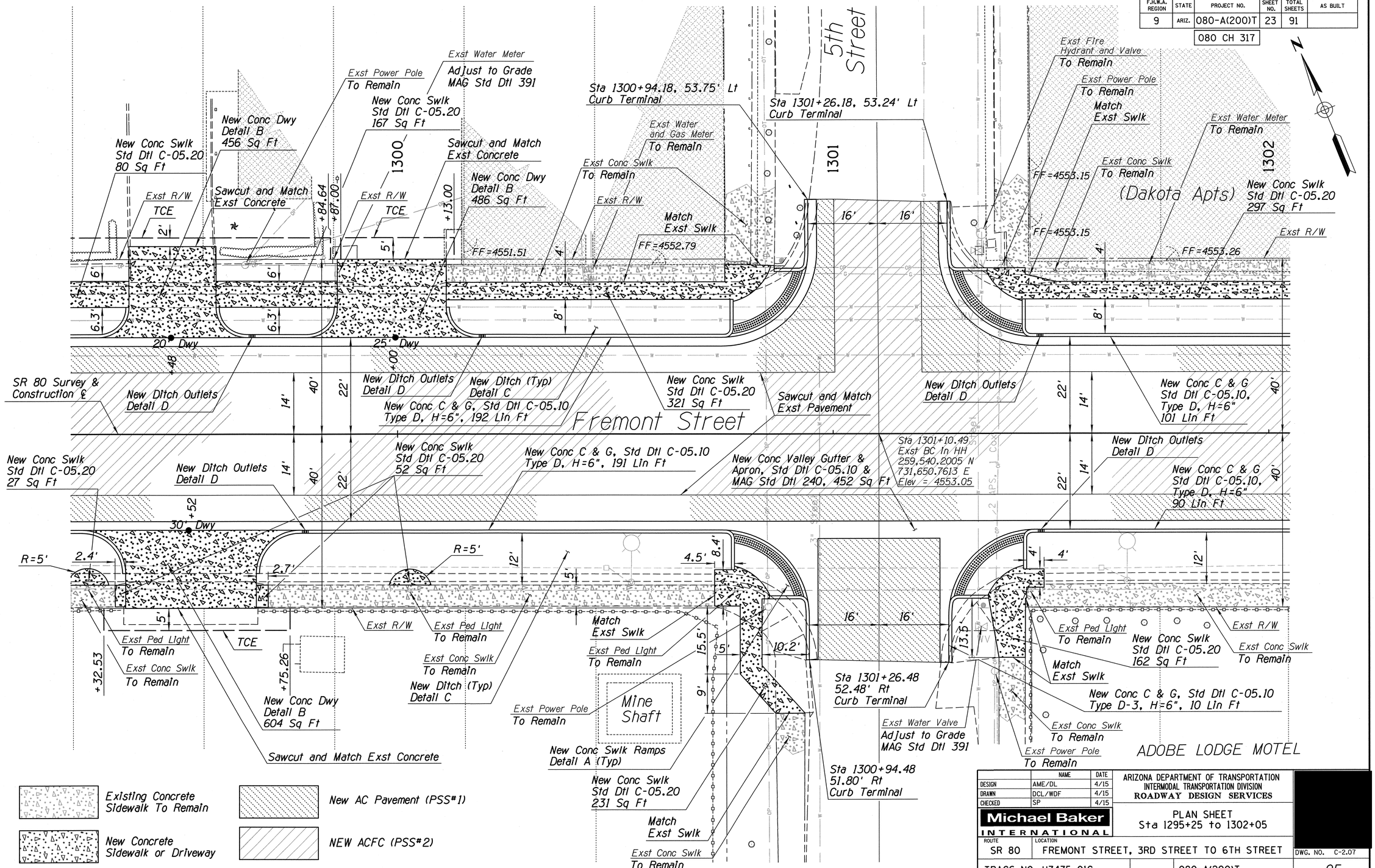

	NAME	DATE
DESIGN	AME/DL	4/15
DRAWN	DCL/WDF	4/15
CHECKED	SP	4/15

Michael Baker INTERNATIONAL

ARIZONA DEPARTMENT OF TRANSPORTATION
INTERMODAL TRANSPORTATION DIVISION
ROADWAY DESIGN SERVICES

PLAN SHEET
Sta 1295+25 to 1302+05

ROUTE: SR 80
LOCATION: FREMONT STREET, 3RD STREET TO 6TH STREET

DWG. NO. C-2.07

TRACS NO. H7475 01C | 080-A(200)T | ___ OF ___

4/24/2015 10:51:51 AM
T:\ADOT TE SR On call\T02 Tombstone\Cadd\H7475P04.dgn
Adot

F.H.W.A. REGION	STATE	PROJECT NO.	SHEET NO.	TOTAL SHEETS	AS BUILT
9	ARIZ.	080-A(200)T	25	91	

080 CH 317

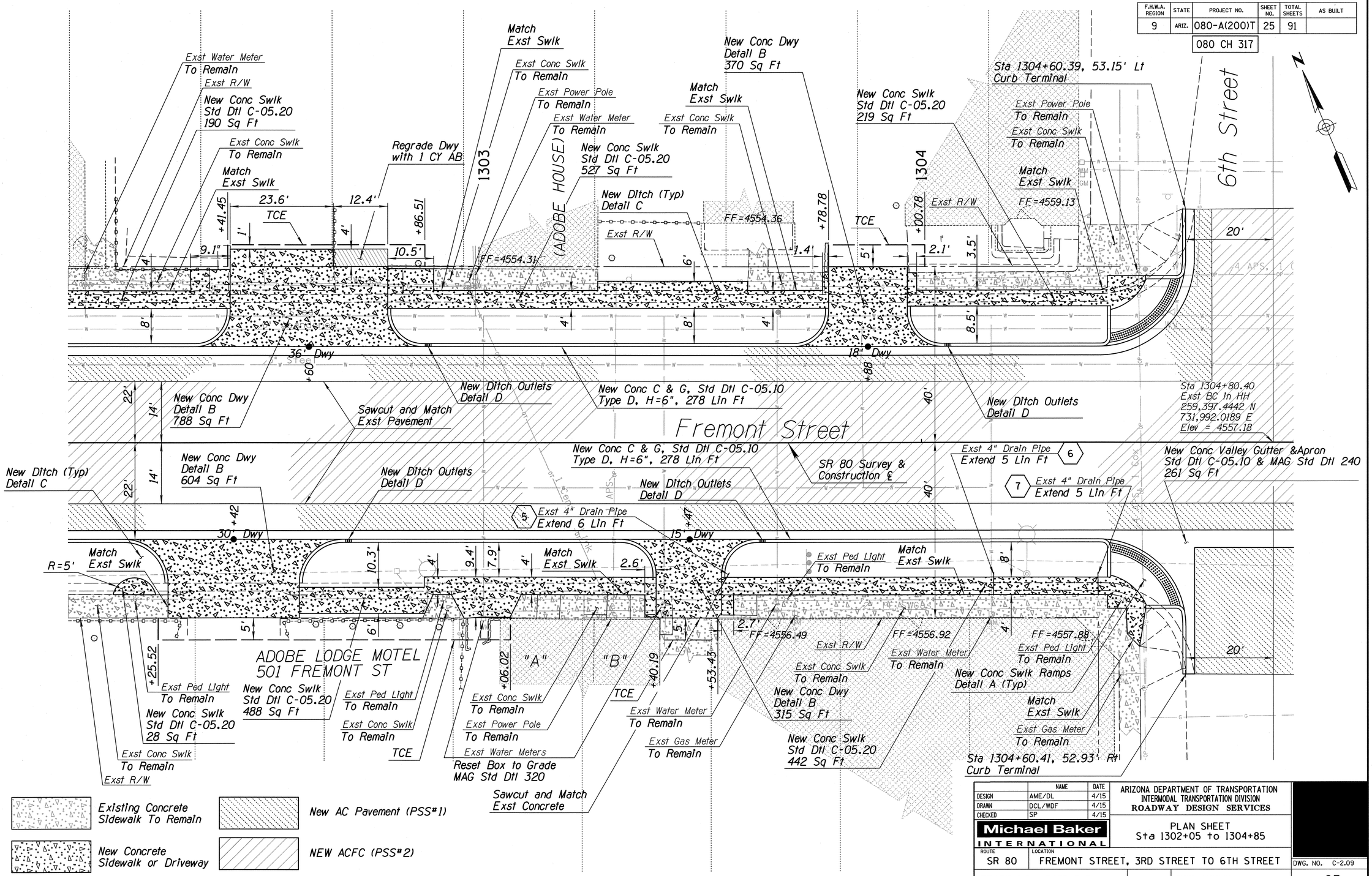

	NAME	DATE
DESIGN	AME/DL	4/15
DRAWN	DCL/WDF	4/15
CHECKED	SP	4/15

ARIZONA DEPARTMENT OF TRANSPORTATION
INTERMODAL TRANSPORTATION DIVISION
ROADWAY DESIGN SERVICES

Michael Baker INTERNATIONAL

PLAN SHEET
Sta 1302+05 to 1304+85

ROUTE: SR 80
LOCATION: FREMONT STREET, 3RD STREET TO 6TH STREET

DWG. NO. C-2.09

TRACS NO. H7475 01C | 080-A(200)T | ___ OF ___

DATE- LOCATION- REVISIONS- FINISHED PLANS- SURVEY NO.

4/24/2015 10:51:56 AM
T:\ADOT TE SR On call\T02 Tombstone\Cadd\H7475P05.dgn
Adot

F.H.W.A. REGION	STATE	PROJECT NO.	SHEET NO.	TOTAL SHEETS	AS BUILT
9	ARIZ.	080-A(200)T	27	91	
		080 CH 317			

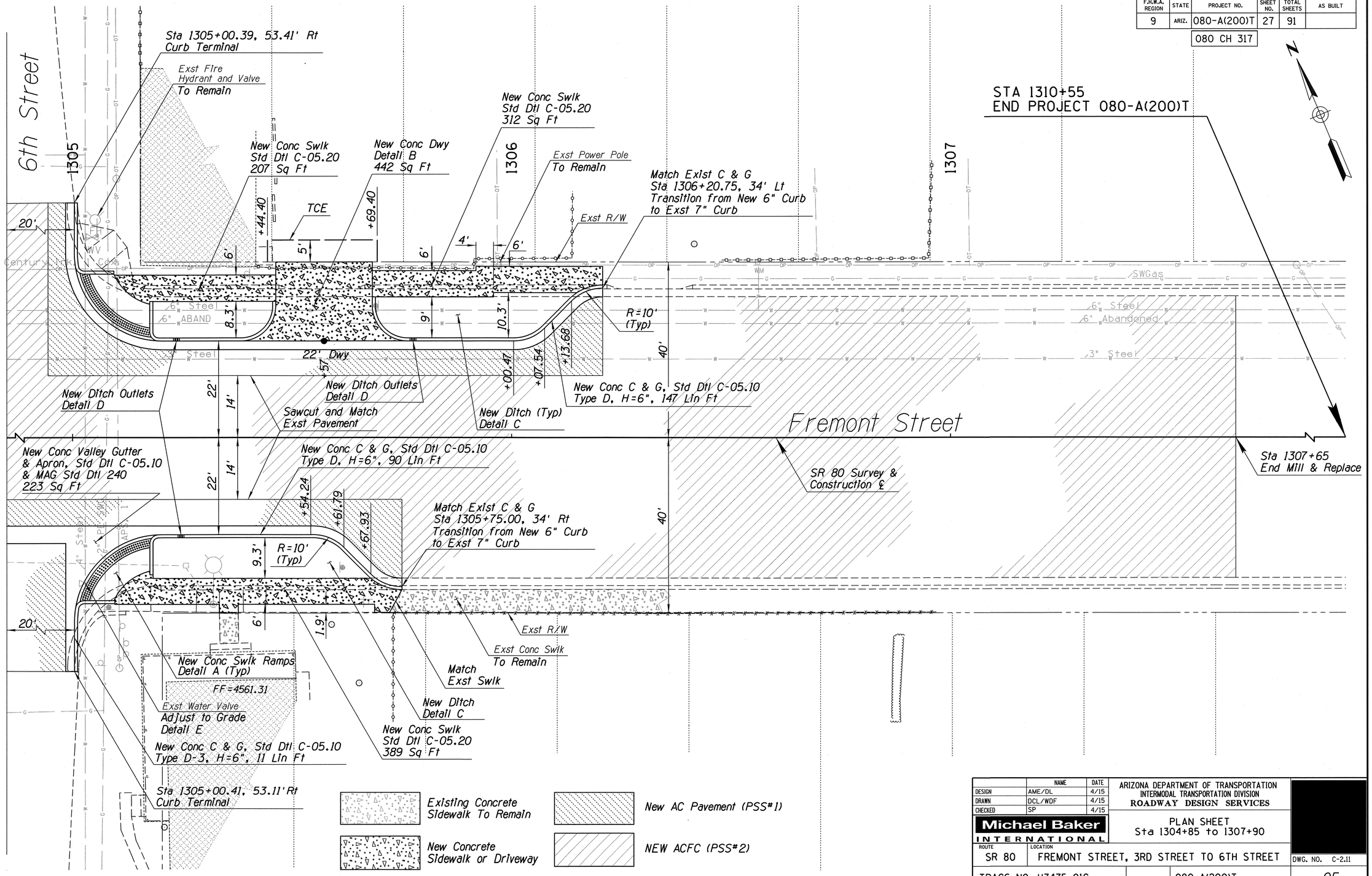

	NAME	DATE
DESIGN	AME/DL	4/15
DRAWN	DCL/WDF	4/15
CHECKED	SP	4/15

Michael Baker INTERNATIONAL

ARIZONA DEPARTMENT OF TRANSPORTATION
INTERMODAL TRANSPORTATION DIVISION
ROADWAY DESIGN SERVICES

PLAN SHEET
Sta 1304+85 to 1307+90

ROUTE: SR 80
LOCATION: FREMONT STREET, 3RD STREET TO 6TH STREET

DWG. NO. C-2.11

TRACS NO. H7475 01C | 080-A(200)T | ___ OF ___

SURVEY NO. | FINISHED PLANS- | REVISIONS- | LOCATION- | DATE-

4/24/2015 10:52:00 AM
T:\ADOT TE SR On call\T02 Tombstone\Cadd\H7475P06.dgn
Adot