

| NO | DESCRIPTION OF REVISIONS | MADE BY | DATE |
|----|---|---------|------|
| 1 | REISSUED STANDARD DRAWING - REVISED ORDER OF FEATURES | RLF | 5/07 |
| 2 | | | |
| 3 | | | |
| 4 | | | |

CONSTRUCTION DRAWING SYMBOLS

NEW FEATURES EXISTING FEATURES

National, State Boundary -----

Forest or Reservation Boundary -----

County Line -----

City Limits -----

Township or Range Line -----

Section Line -----

Quarter or Mid-Section Line -----

Sixteenth-Section Line -----

Right-of-Way Line -----

Property Line -----

Temporary Construction Easement -----

Access Control -----

Section Corner -----

Quarter Corner -----

Survey Monument -----

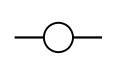
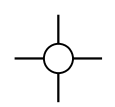
Right-of-Way Marker -----

Angle Point or PI -----

.....



.....



CONSTRUCTION DRAWING SYMBOLS

NEW FEATURES EXISTING FEATURES

Survey Control Point -----

Bench Mark -----

Centerline, Station Marks -----

Mile Post Marker -----

Sidewalk, Curb & Gutter
w/Depressed Curb (1"=50' or larger) -----

Curb & Gutter with Depressed Curb (1"=100') -----

Curb, Single with Depressed Area -----

Pavement and Sidewalk Edge -----

Turnout -----

Top of Cut -----

Toe of Fill -----

Transition, Cut to Fill -----

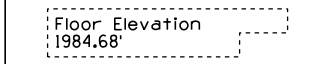


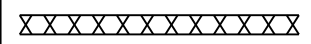
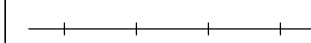
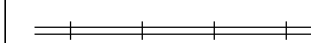
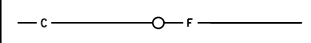


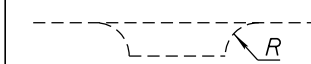

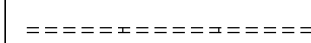
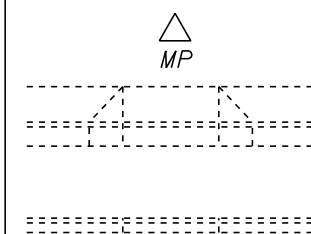
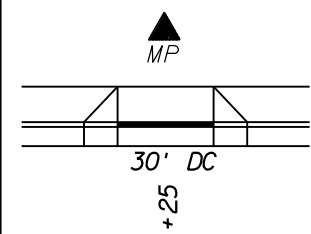
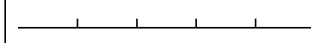
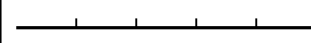
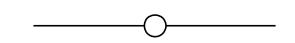
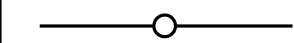
Railroad Track (1"=50' or larger) -----

Railroad Track (1"=100') -----

Bank Protection -----

Bridge -----

Building -----



APPROVED FOR DESIGN
[Signature]
APPROVED FOR DISTRIBUTION
[Signature]

STATE OF ARIZONA
DEPARTMENT OF TRANSPORTATION
ROADWAY STANDARD DRAWINGS
REV. 5/12
DRAWING NO. C-01.10
Sheet 1 of 4