

RW/PLANS FILE SET

Click here for US 95 Index

PLAN OF THE

YUMA

HIGHWAY

S 433-501

COUNTY

(ABANDONED SEE NOTE SHEET 3)

5-21-63

63-47

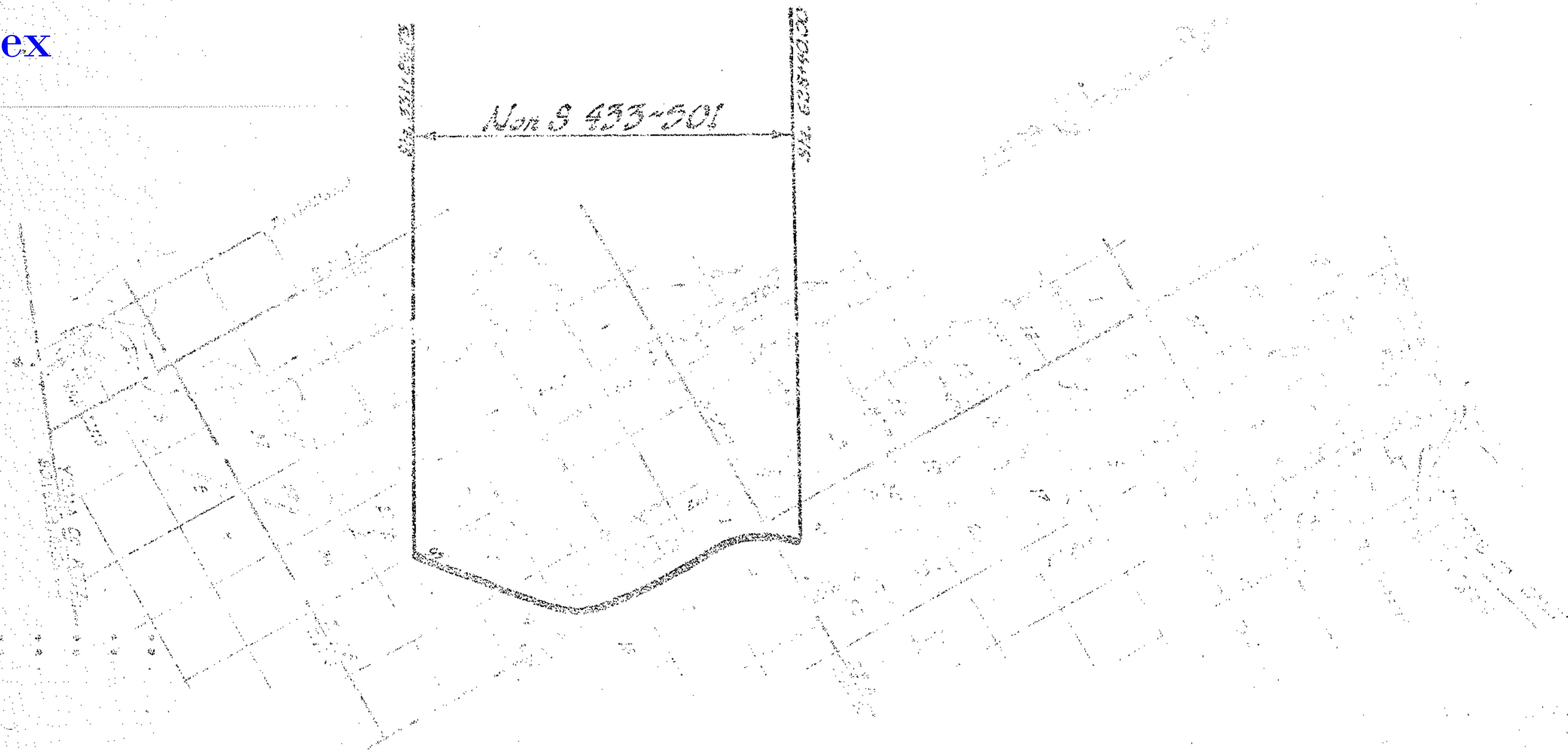

NOTE:

LINE IS FOR OFFICE USE ONLY

CONVENTIONAL SIGNS

SAN LUIS-YUMA HWY.
SECTION LINE RD.-CARR'S CORNER
YUMA COUNTY

Click here for US 95 Index

REVISIONS				
DATE	BY	DESCRIPTION	PROJECT NO.	Non S 433-501
			DRAWING NO.	D-14T-321
			SHEET NO.	2 of 14
			DRAWN BY	T. Woody MEEGAN
			DATE COMP.	2-13-63
			SCALE	1" = 100'

CHECKED BY: Bailey

HARD COPY

OWNERSHIP RECORD

PARCEL NUMBER	OWNER	DESCRIPTION	TOTAL AREA	AREA REQUIRED GROSS INCLUDING EXIST. R/W	AREA REQUIRED NET EXCLUDING EXIST. R/W	EASEMENT AREA	REMAINDER LEFT	REMAINDER RIGHT	SHEET NUMBER	DATE ACQ.
D-999-1	UNITED STATES	W½NW¼, NE¼NW¼, & NW¼NE¼ Sec 26 T10S R24W	640.0A.	15.8A.	15.8 A.				4 & 8	6-26-63
		SE¼SW¼, S½SE¼ & NE¼SE¼ Sec 23 T10S R24W	583.8A.	16.3A.	16.3 A.				5 & 6	
		NW¼SW¼, S½NW¼, NE¼NW¼ & NW¼NE¼ Sec 24 T10S R24W	640.0A.	21.4A.	21.4 A.				6 & 7	
		S½SE¼, NE¼SE¼ & E½NE¼ Sec 13 T10S R24W	400.0A.	26.4A.	26.4 A.				7, 8 & 9	
		E½E½ Sec 12 T10S R24W	320.0A.	24.4A.	24.4 A.				9, 10 & 11	
		E½SE¼, SE¼NE¼ & Lot 1 T10S R24W Sec. 1	641.1A.	18.2A.	18.2 A.				11, 12 & 13	
		Lots 4, 14 & 15 Sec 6 T10S R23W	119.1A.	6.6A.	6.6 A.				12 & 13	
		Lots 3 & 4, NE¼SW¼, & NW¼SE¼SW¼ Sec 31 T9S R23W	129.7A.	20.9A.	5.4 A.				13	

NOTE!

Total area shown is the U.S. Land holdings that the project Non S 433-501 traverses not their complete holdings.

DIETZGEN 135 IMPERIAL 310 11 67

SAN LUIS ~ YUMA HIGHWAY
SEC. LINE RD. ~ CARR'S CORNER
YUMA COUNTY

Click here for US 95 Index

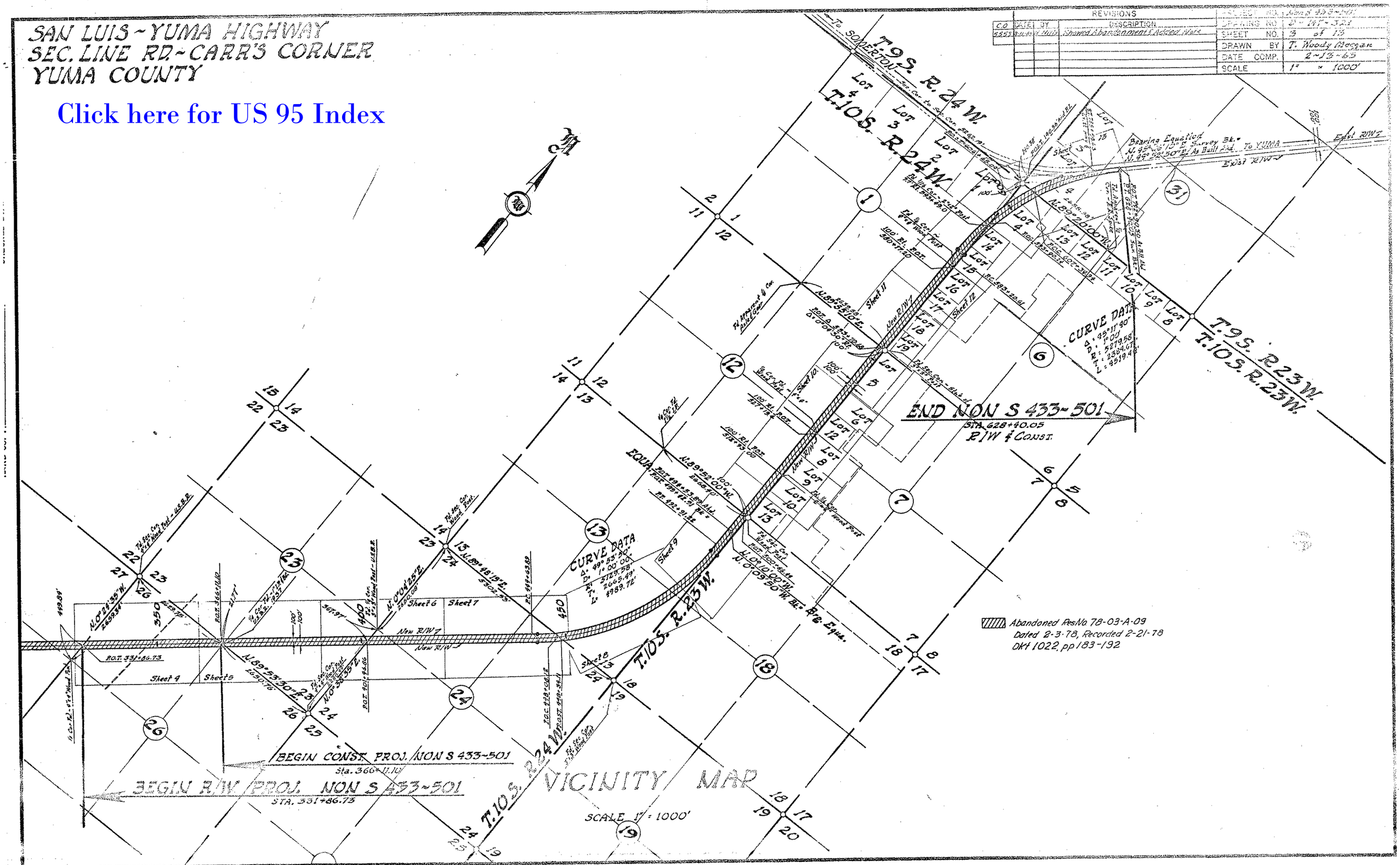

SAN LUIS ~ YUMA HWY.
SECTION LINE RD. ~ CARR'S CORNER
YUMA COUNTY

REVISIONS			
DATE	BY	DESCRIPTION	

PROJECT NO.	NON S 433~501
DRAWING NO.	D~19T~321
SHEET NO.	4 of 19
DRAWN BY	T. Woody MEEGAN
DATE COMP.	2~13~63
SCALE	1" = 100'

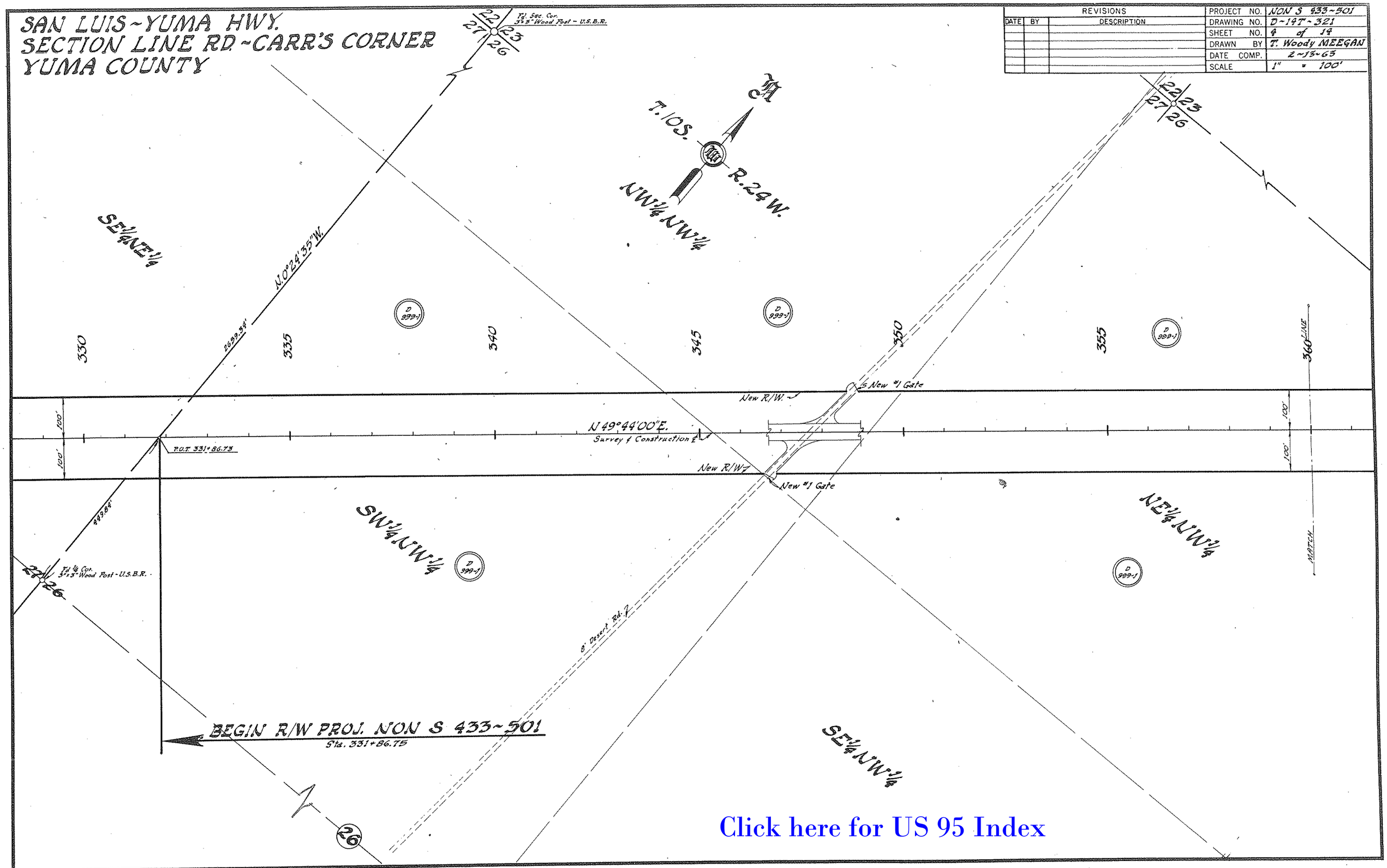

Click here for US 95 Index

HARD COPY
CHECKED BY
DIETZGEN 135 IMPERIAL 510 31 62

SAN LUIS ~ YUMA HWY.
SECTION LINE RD. ~ CARR'S CORNER
YUMA COUNTY

REVISIONS				
DATE	BY	DESCRIPTION	PROJECT NO.	NON S 433~501
			DRAWING NO.	D~147~321
			SHEET NO.	5 of 18
			DRAWN BY	T. Woody MEEGAN
			DATE COMP.	2~13~63
			SCALE	1" = 100'

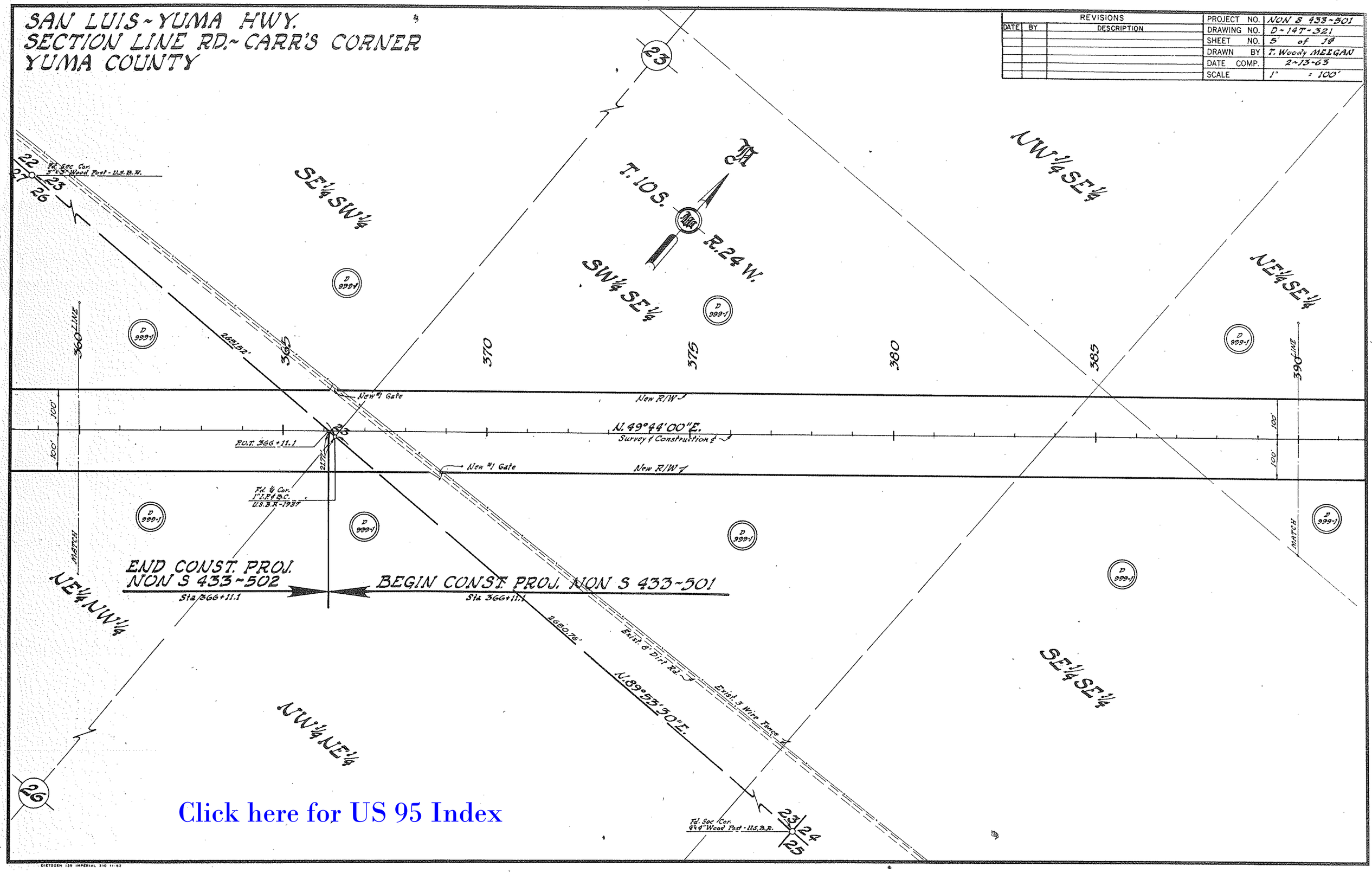

Click here for US 95 Index

HARD COPY 6227 M-1 CHECKED BY HALLEY

DIETZGEN 139 IMPERIAL 310 11-62

SAN LUIS ~ YUMA HWY.
SECTION LINE RD. ~ CARR'S CORNER
YUMA COUNTY

REVISIONS			
DATE	BY	DESCRIPTION	
			PROJECT NO. N.O.N.S 633-501
			DRAWING NO. D-14T-321
			SHEET NO. 6 of 14
			DRAWN BY T. Woody MEEGAN
			DATE COMP. 2-13-63
			SCALE 1" = 100'

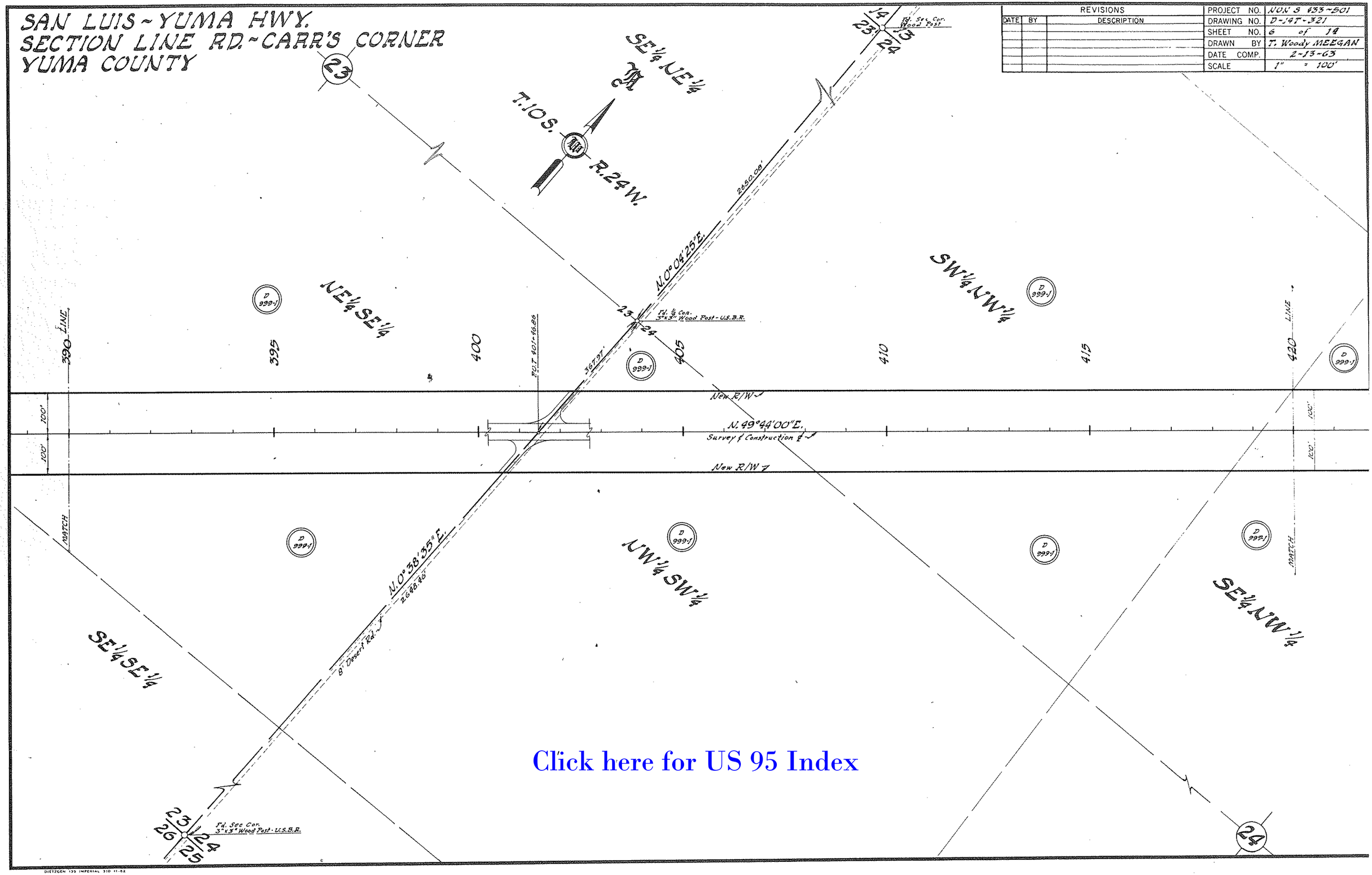

Click here for US 95 Index

CHECKED BY. Bailey

HARD COPY 6227 M-1

DIETZGEN 135 IMPERIAL 310 11-62

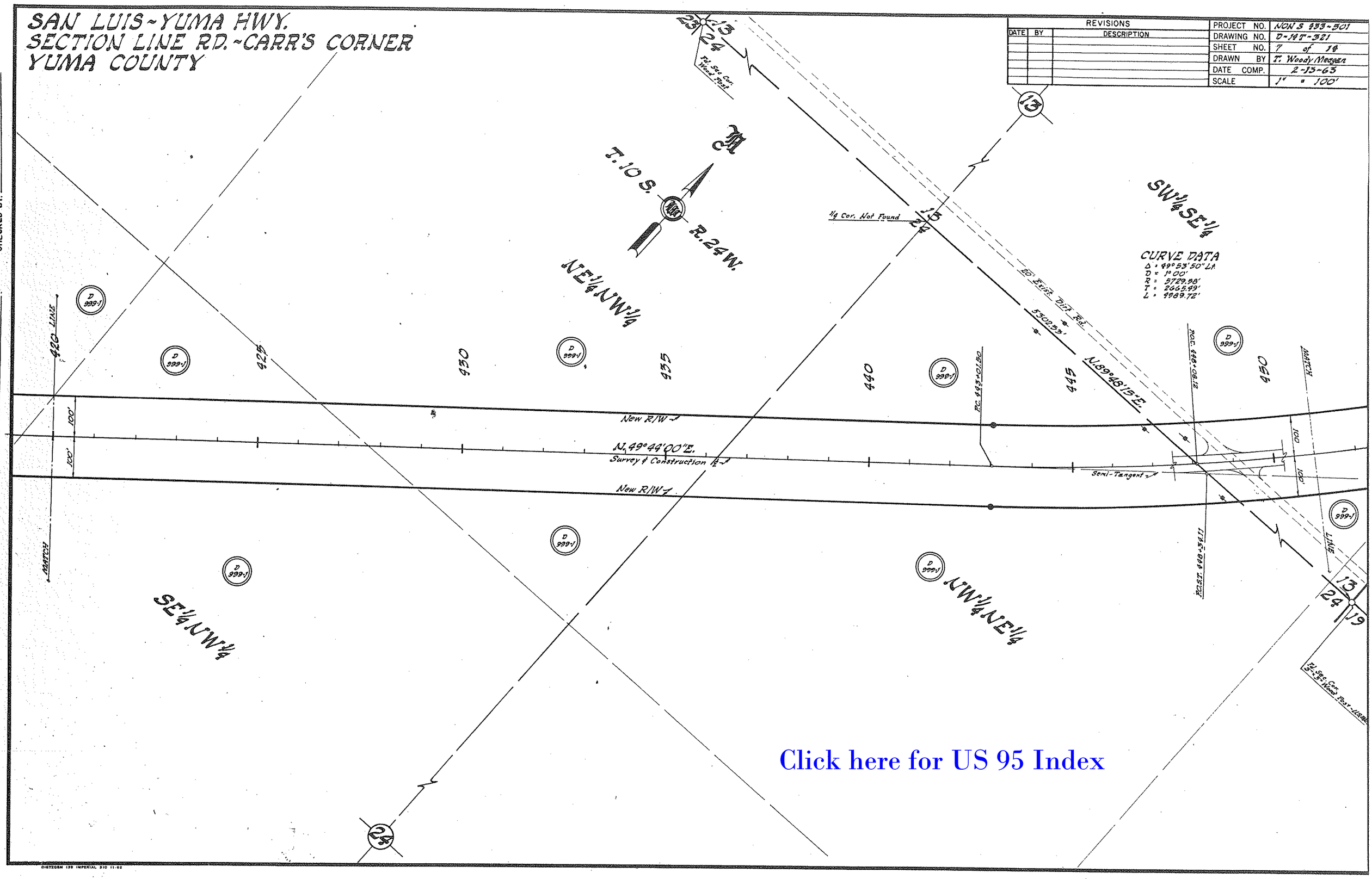

Click here for US 95 Index

SAN LUIS-YUMA HWY.
SECTION LINE RD.-CARR'S CORNER
YUMA COUNTY

REVISIONS				
DATE	BY	DESCRIPTION	PROJECT NO.	NON S 433-301
			DRAWING NO.	D-147-321
			SHEET NO.	8 of 14
			DRAWN BY	T. Woody MEEGAN
			DATE COMP.	2-13-63
			SCALE	1" = 100'

Click here for US 95 Index

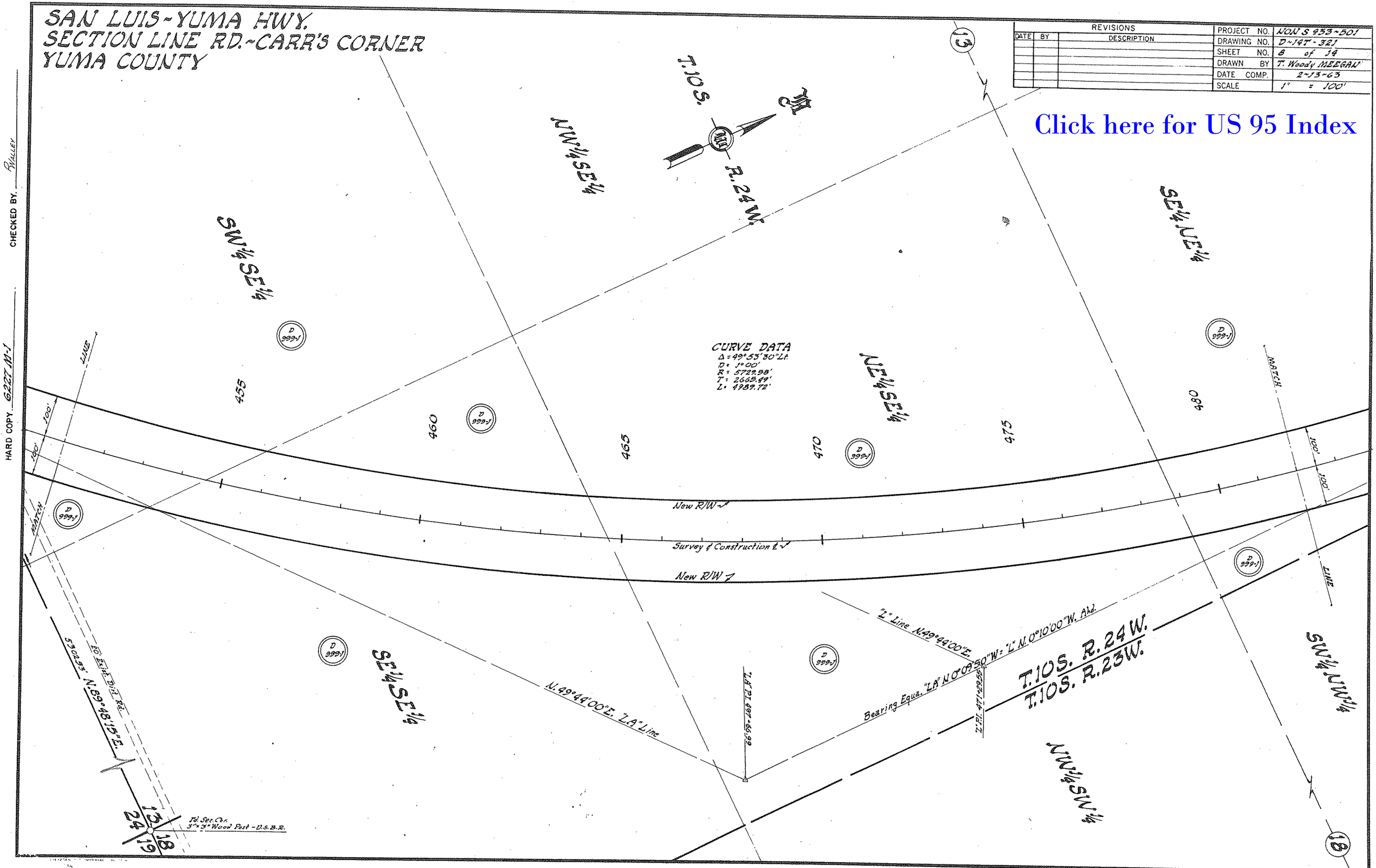

HARD COPY 6227 M-1 CHECKED BY Walley

SAN LUIS-YUMA HWY.
SECTION LINE RD.-CARR'S CORNER
YUMA COUNTY

REVISIONS		
DATE	BY	DESCRIPTION

PROJECT NO.	NON S 433-501
DRAWING NO.	D-14T-321
SHEET NO.	9 of 14
DRAWN BY	T. Woody MEEGAN
DATE COMP.	2-13-63
SCALE	1" = 100'

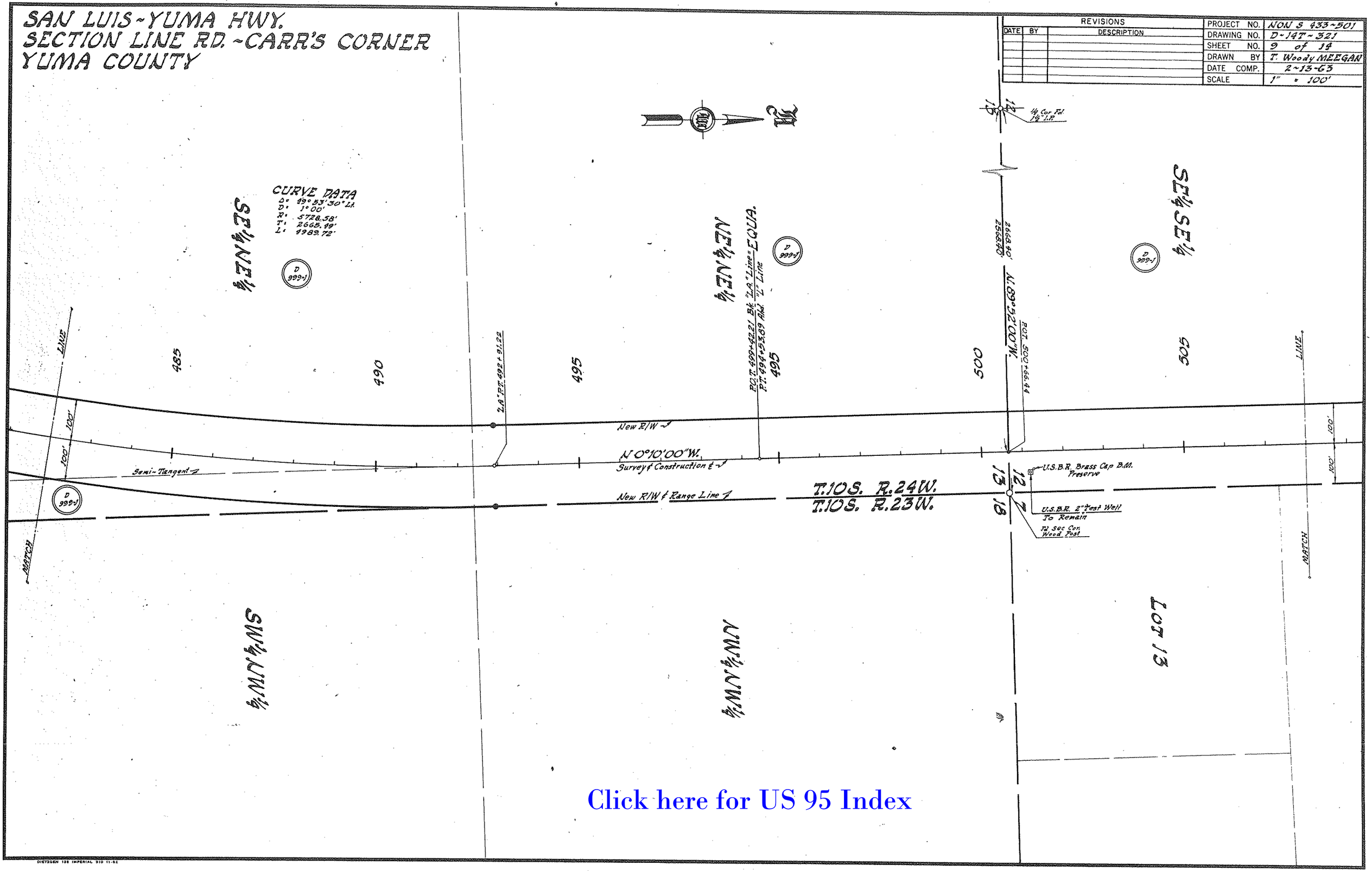

Click here for US 95 Index

SAN LUIS-YUMA HWY.
SECTION LINE RD.-CARR'S CORNER
YUMA COUNTY

REVISIONS				
DATE	BY	DESCRIPTION	PROJECT NO.	NON S 933-801
			DRAWING NO.	D-141-321
			SHEET NO.	10 of 14
			DRAWN BY	T. Woody MELIGAN
			DATE COMP.	2-13-63
			SCALE	1" = 100'

Click here for US 95 Index

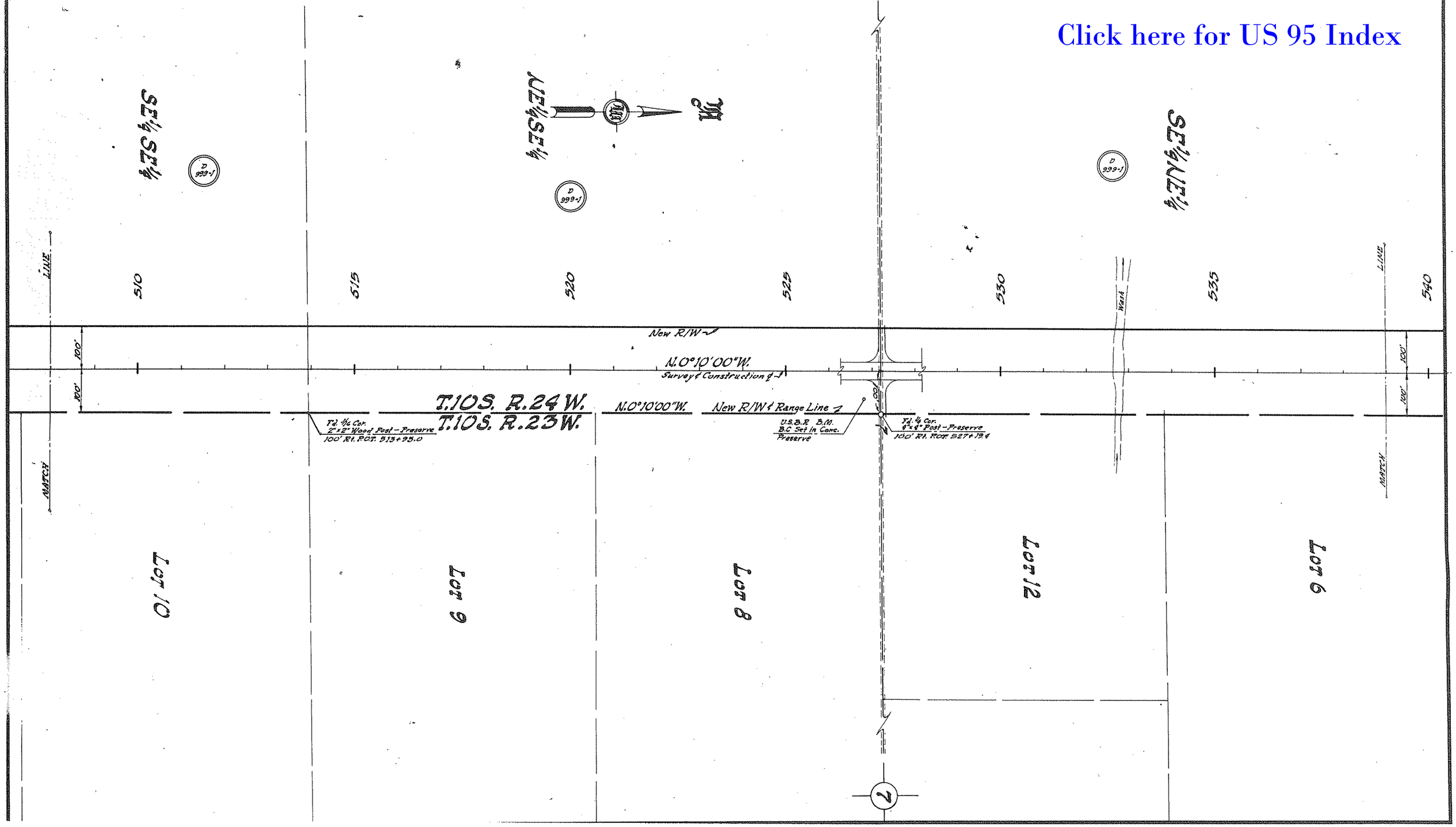

SAN LUIS-YUMA HWY.
SECTION LINE RD.-CARR'S CORNER
YUMA COUNTY

REVISIONS				
DATE	BY	DESCRIPTION	PROJECT NO.	NON S 433-501
			DRAWING NO.	D-14T-321
			SHEET NO.	11 of 14
			DRAWN BY	T. Woody MEEGAN
			DATE COMP.	2-13-63
			SCALE	1" = 100'

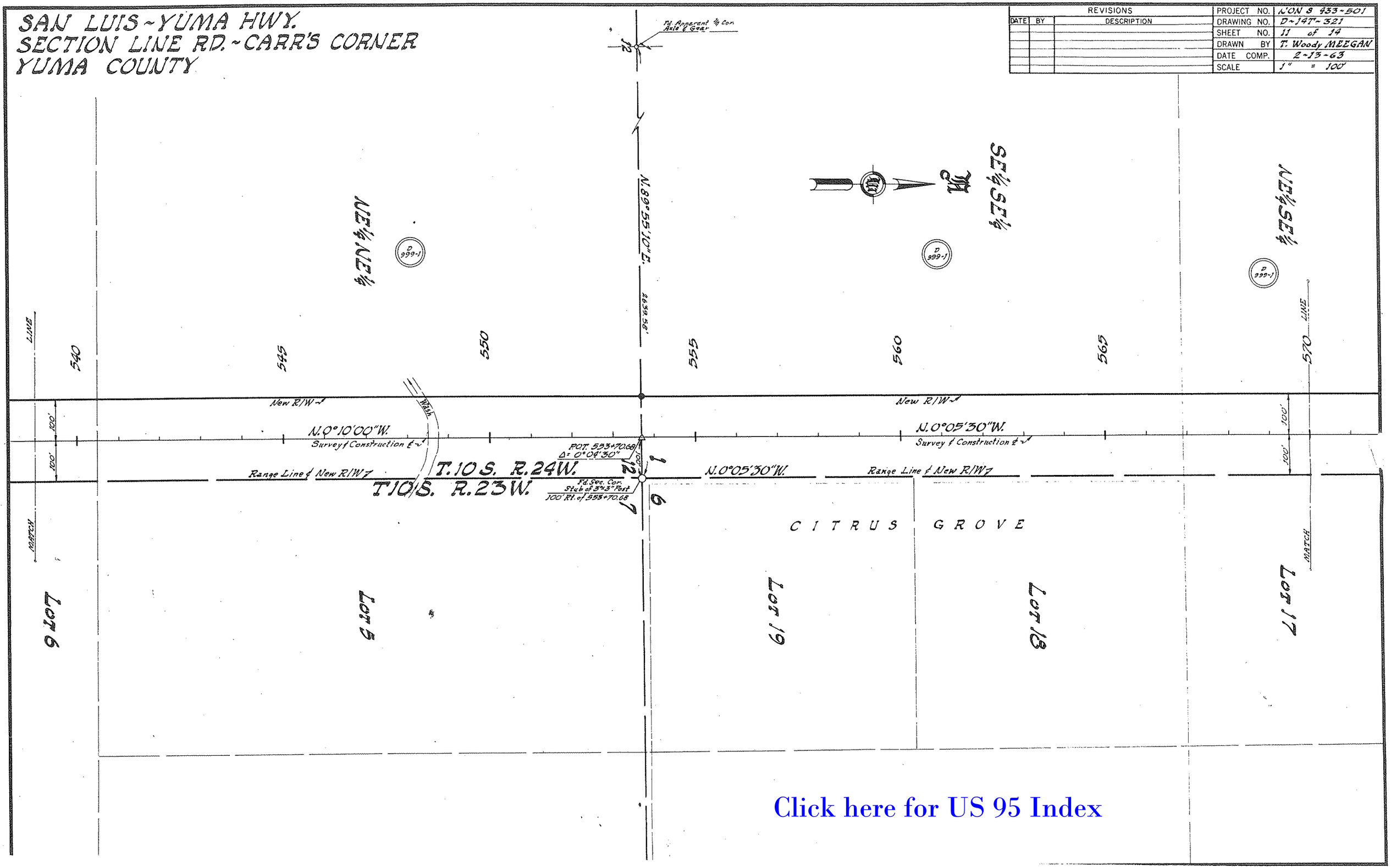

Click here for US 95 Index

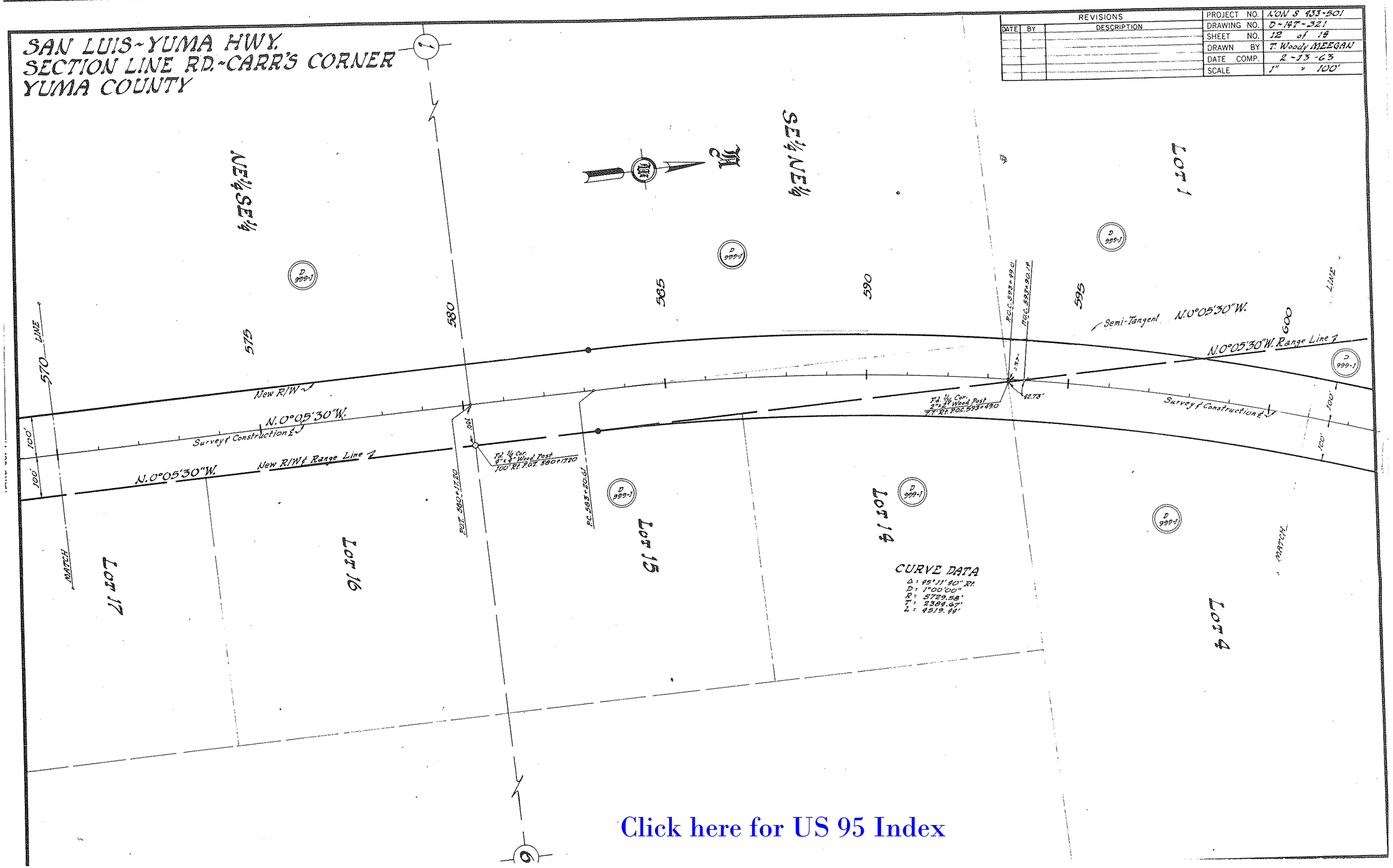

Click here for US 95 Index

SAN LUIS - YUMA HWY.
SECTION LINE RD. - CARR'S CORNER
YUMA COUNTY

REVISIONS			
DATE	BY	DESCRIPTION	

PROJECT NO.	NON S 433-501
DRAWING NO.	D-19T-321
SHEET NO.	13 of 14
DRAWN BY	T. Woody MEEGAN
DATE COMP.	2-13-63
SCALE	1" = 100'

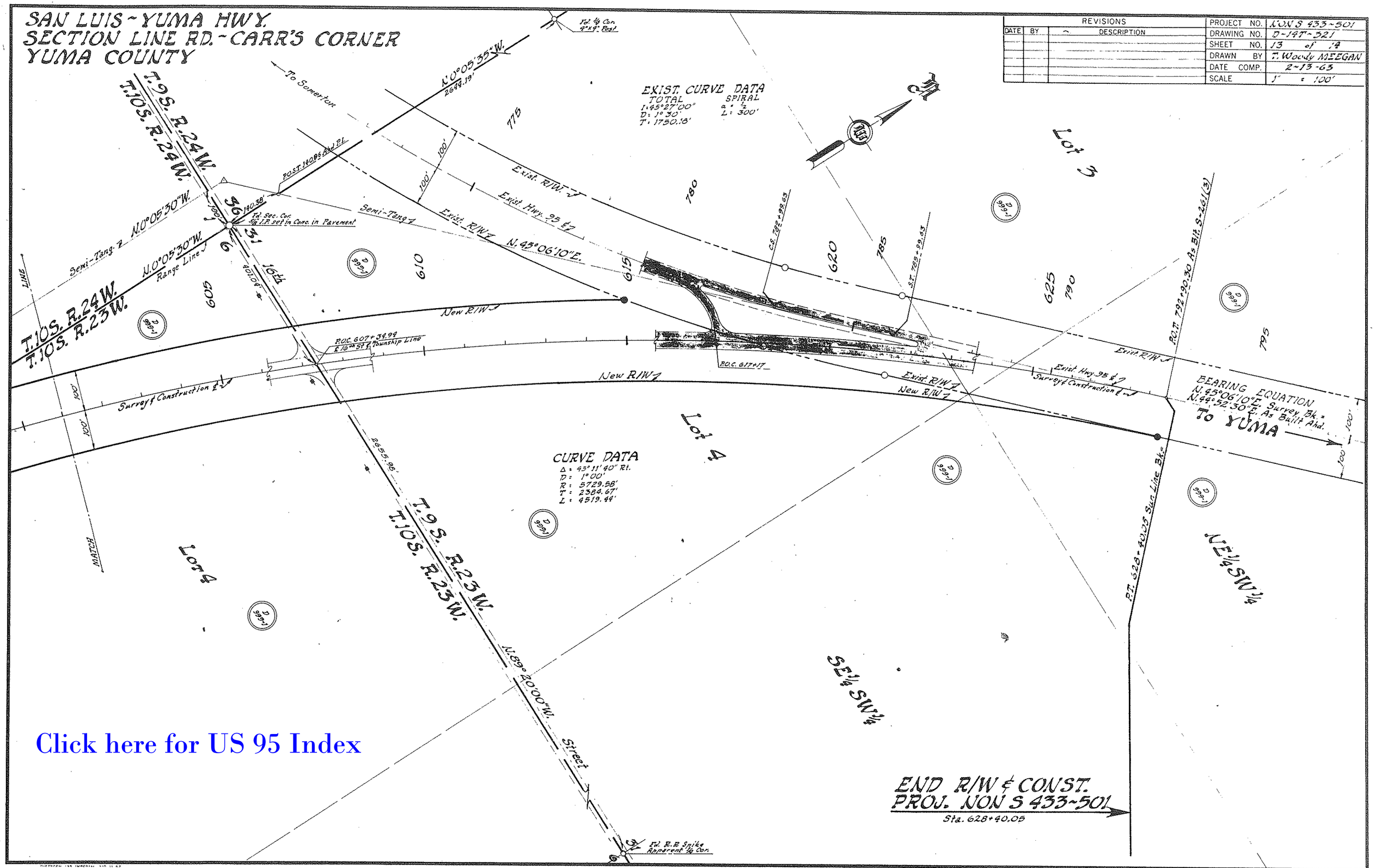

Click here for US 95 Index