FHWA REGION	STATE	PROJECT NUMBER	SHEET NUMBER	TOTAL SHEETS	FINALIZED PLANS
9	ARIZ.	F-063-1-706	1	9	

DRAWING NUMBER	D-14-T-364

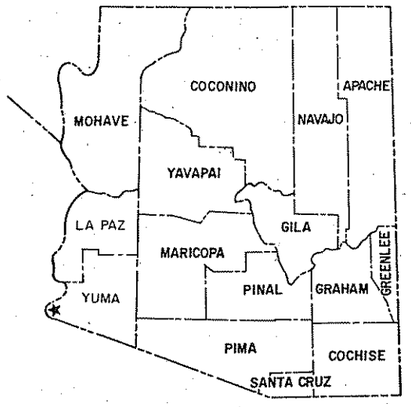

STATE OF ARIZONA
DEPARTMENT OF TRANSPORTATION

HIGHWAYS DIVISION
RIGHT OF WAY PLAN OF THE
SAN LUIS–YUMA–QUARTZSITE HWY.
SAN LUIS – NORTH
U.S. 95
PROJECT NO. F-063-1-706

YUMA COUNTY — DISTRICT 3

LENGTH OF PROJECT — 1.43 MILES

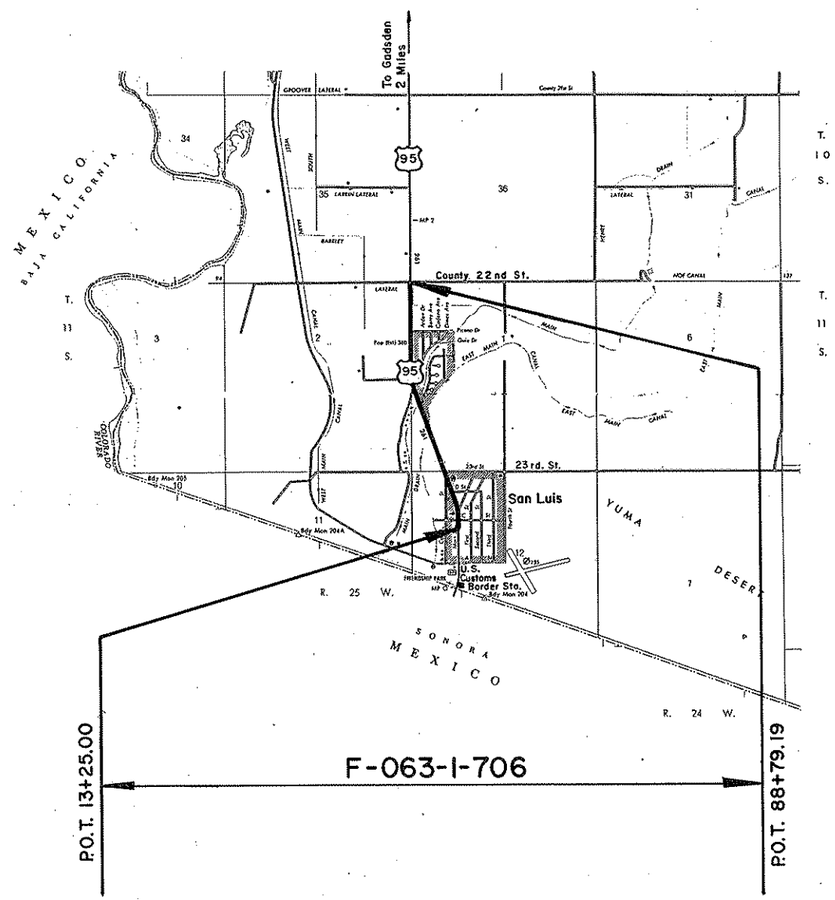

N

Click here for US 95 Index

Approved in accordance with Roadway Plans

Robert P. Micheleson 3/31/87
DEPUTY STATE ENGINEER — DATE

ARIZONA DEPARTMENT OF TRANSPORTATION BOARD
Approved for Right of Way Acquisition in accordance with Resolution Number 87-02-A-05 Dated 2-23-87

W.O. FORD — State Engineer

4/1/87
CHIEF DEPUTY STATE ENGINEER — DATE

U.S. DEPARTMENT OF TRANSPORTATION
FEDERAL HIGHWAY ADMINISTRATION

DIVISION ADMINISTRATOR — DATE

Public Hearing Requirements Certified N/A

Environmental Clearance 1-21-87

ERUNNING 44-512

SAN LUIS – YUMA – QUARTZSITE HWY. (U.S. 95)
SAN LUIS – NORTH
YUMA COUNTY

Click here for US 95 Index

REVISIONS			
C.O.No.	DATE	BY	DESCRIPTION
7568	8-11-87	JCH	Added Parcel 14-441

PROJECT NO.	F-063-1-706
DRAWING NO.	D-14-T-364
SHEET NO.	2 OF 9
DRAWN BY	C. R. DYSON
DATE COMP.	3-19-87
SCALE	

CHECKED BY: [signature]

OWNERSHIP RECORD										ACQUISITION RECORD				
PARCEL NUMBER	OWNER	DESCRIPTION	TOTAL AREA	AREA REQUIRED: NET INCLUDING EXISTING R/W	AREA REQUIRED: NET EXCLUDING EXISTING R/W	EASEMENT AREA	REMAINDER: LEFT	REMAINDER: RIGHT	SHEET NUMBER	BOARD APPROVAL	TYPE & DATE OF INSTRUMENT	RECORDED: DATE	RECORDED: BOOK	RECORDED: PAGE
14-422	U.S.A. (Bureau of Land Management)	Part of Lot 11, Section 1, T. 11 S., R. 25 W.			3000 S.F.				5					
14-441	U.S.A. (Bureau of Reclamation)	Part of Section 1, T. 11 S., R. 25 W.			(1) 44269 S.F.				5					

(1) AREA BREAKDOWN:
Main Drain - 31567 S.F.
East Main Canal - 12702 S.F.

REDUCED SIZE
DO NOT SCALE

SAN LUIS – YUMA – QUARTZSITE HWY. (U.S. 95)

SAN LUIS – NORTH
YUMA COUNTY

REVISIONS			
C.O.No.	DATE	BY	DESCRIPTION

PROJECT NO.	F-063-1-706
DRAWING NO.	D-14-T-364
SHEET NO.	3 OF 9
DRAWN BY	C. R. DYSON
DATE COMP.	3-19-87
SCALE	1" = 500'

HARD COPY. 8466 ML, 8652 ML CHECKED BY.

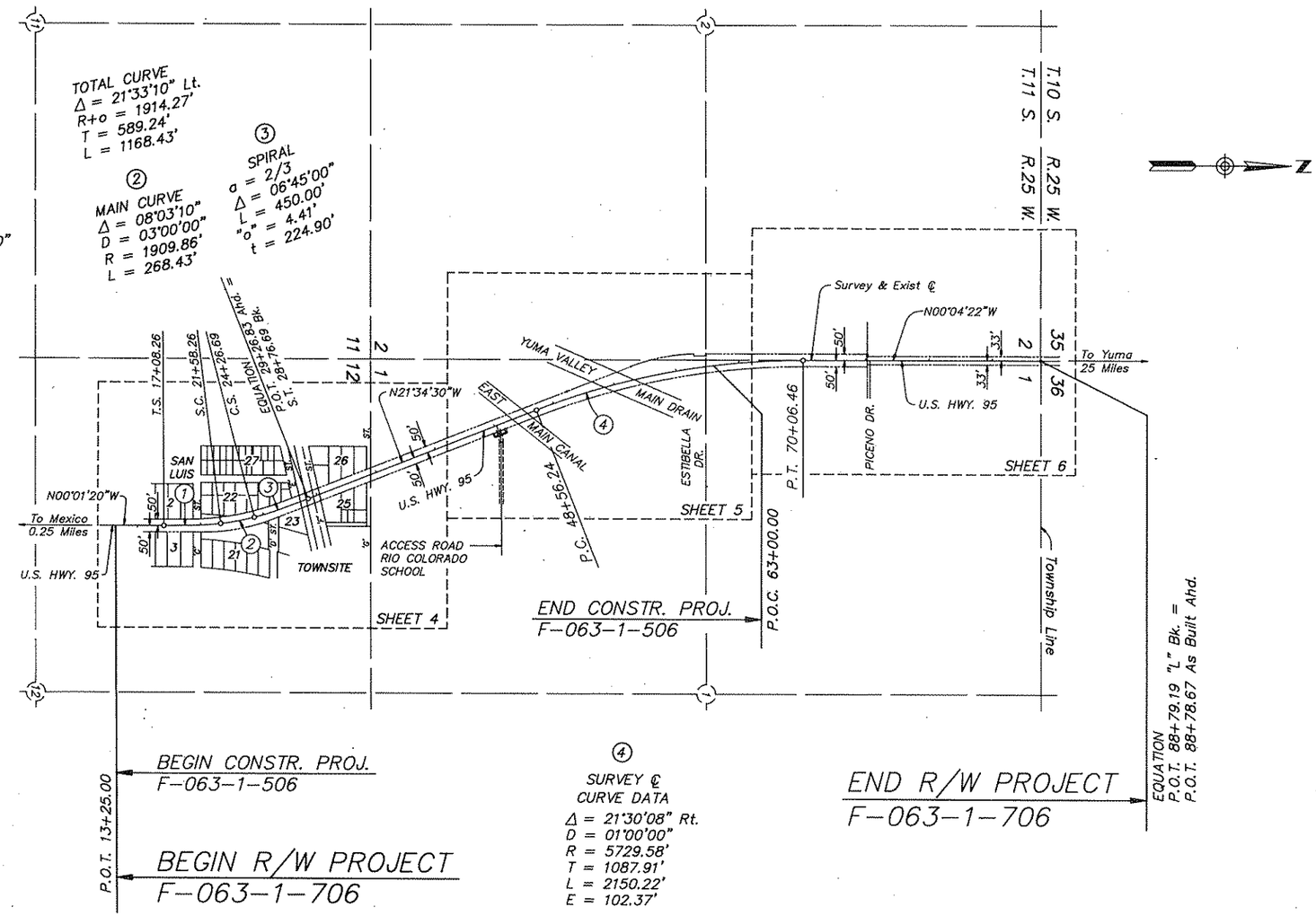

VICINITY MAP

SCALE 1" = 500'

Click here for US 95 Index

REDUCED SIZE DO NOT SCALE

SAN LUIS – YUMA – QUARTZSITE HWY. (U.S. 95)
SAN LUIS – NORTH
YUMA COUNTY

REVISIONS			
C.O.No.	DATE	BY	DESCRIPTION
7517	6-18-87	JCH	C&S Review, Add. Constr. Features
"	"	"	Rev'd Exist. R/W note
7604	10-12-87	JCH	Bid Set Review, Rev'd Sidewalk

PROJECT NO.	F-063-1-706
DRAWING NO.	D-14-T-364
SHEET NO.	4 OF 9
DRAWN BY	C. R. DYSON
DATE COMP.	3-19-87
SCALE	1" = 100'

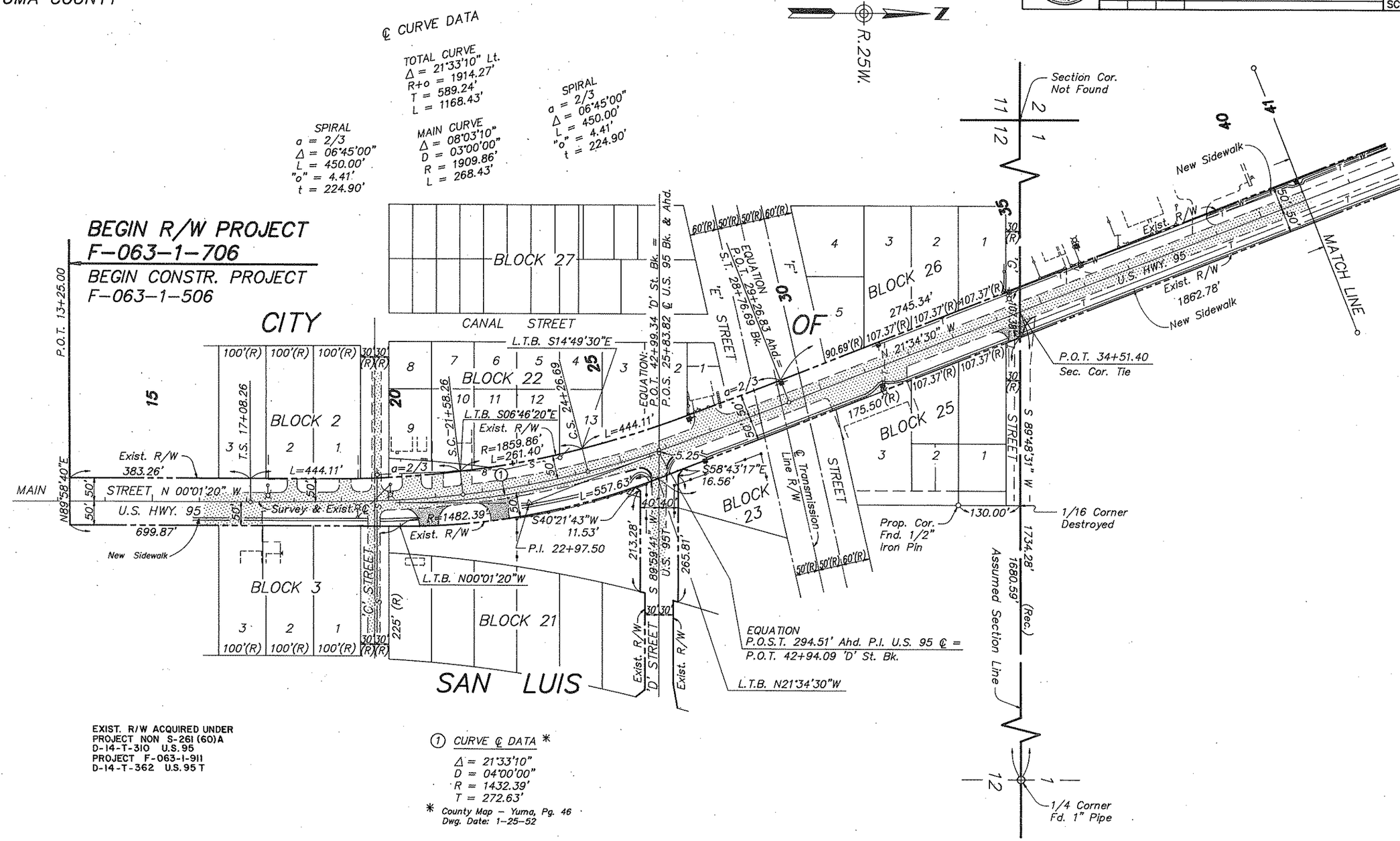

EXIST. R/W ACQUIRED UNDER
PROJECT NON S-261 (60)A
D-14-T-310 U.S. 95
PROJECT F-063-1-911
D-14-T-362 U.S. 95 T

① CURVE ℄ DATA *
Δ = 21°33'10"
D = 04°00'00"
R = 1432.39'
T = 272.63'

* County Map – Yuma, Pg. 46
Dwg. Date: 1-25-52

REDUCED SIZE DO NOT SCALE

HARD COPY. 8466 Ml., 8652 Ml.
CHECKED BY:

Click here for US 95 Index

SAN LUIS – YUMA – QUARTZSITE HWY. (U.S. 95)
SAN LUIS – NORTH
YUMA COUNTY

Click here for US 95 Index

7517	6-18-87	JCH	C&S Review, Add. Constr. Features	DRAWING NO. D-14-T-
"	"	"	Rev'd Exist. R/W note	SHEET NO. 5 OF 9
7568	8-11-87	JCH	Added Parcel 14-441, Rev'd East Main Canal	DRAWN BY C. R. DY
				DATE COMP. 3-19-87
				SCALE 1" = 100

HARD COPY 8466 MI., 8652 MI. CHECKED BY

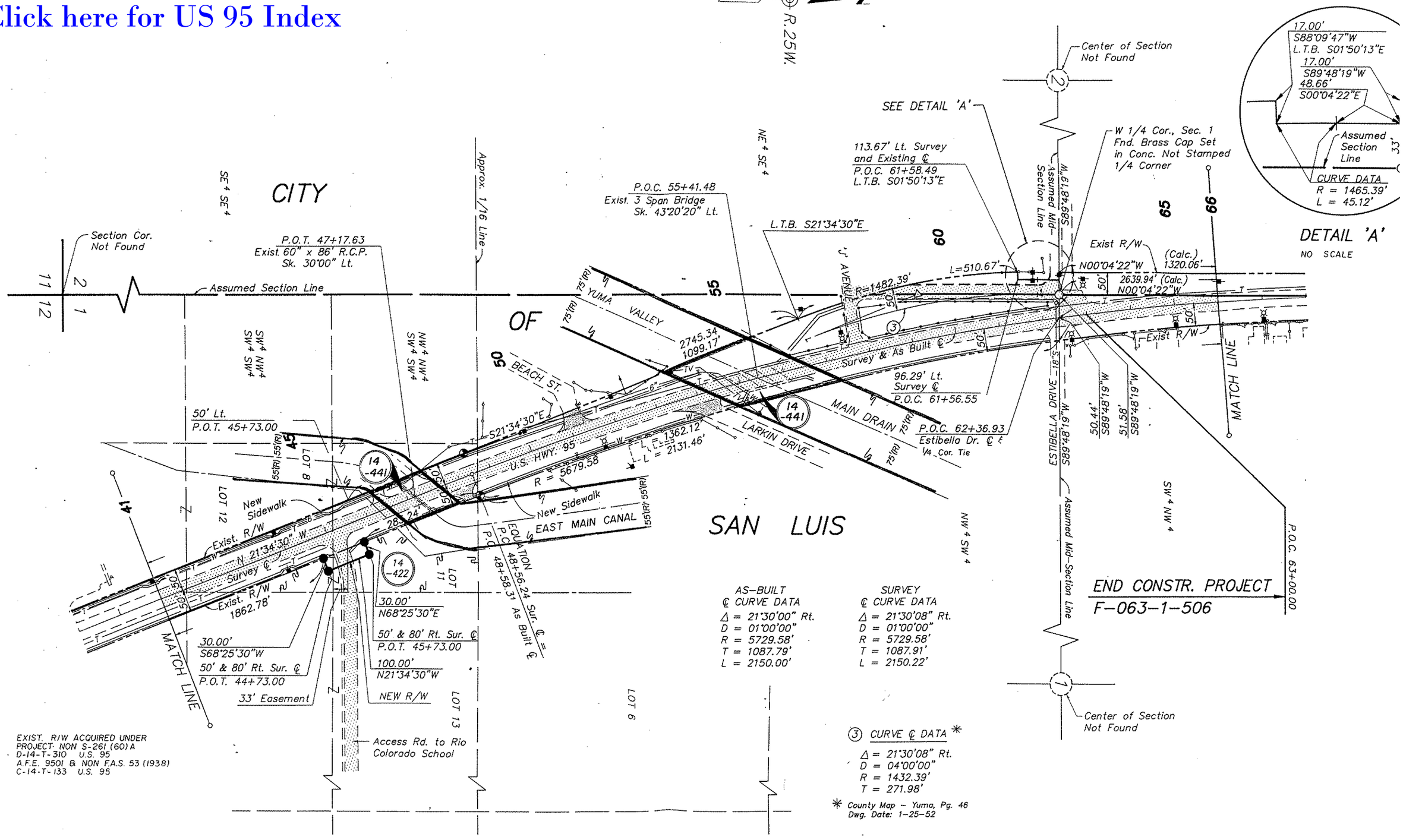

SAN LUIS – YUMA – QUARTZSITE HWY. (U.S. 95)
SAN LUIS – NORTH
YUMA COUNTY

REVISIONS			
C.O.No.	DATE	BY	DESCRIPTION

PROJECT NO.	F-063-1-706
DRAWING NO.	D-14-T-364
SHEET NO.	6 OF 9
DRAWN BY	C. R. DYSON
DATE COMP.	3-19-87
SCALE	1" = 100'

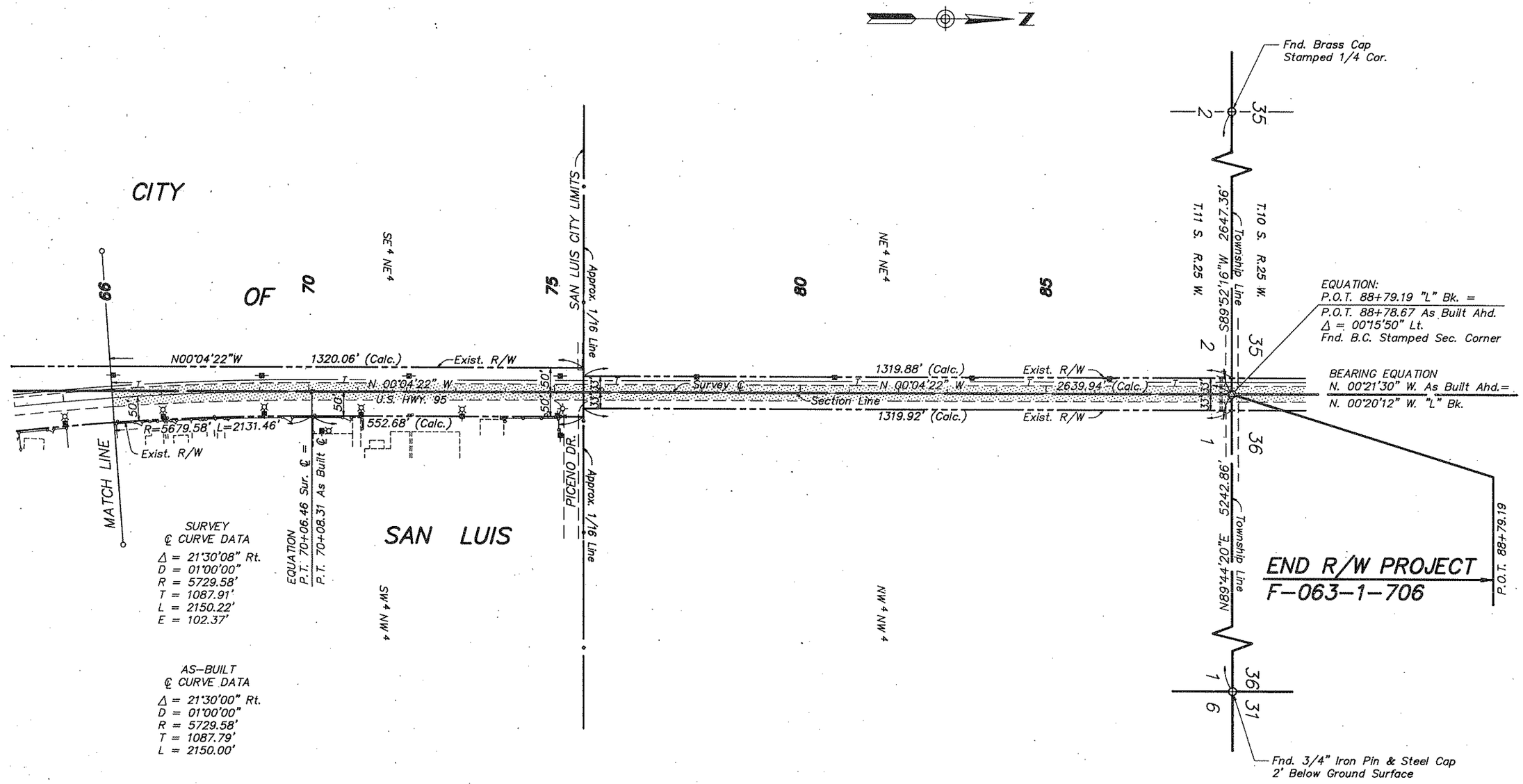

SURVEY
℄ CURVE DATA
Δ = 21°30'08" Rt.
D = 01°00'00"
R = 5729.58'
T = 1087.91'
L = 2150.22'
E = 102.37'

AS-BUILT
℄ CURVE DATA
Δ = 21°30'00" Rt.
D = 01°00'00"
R = 5729.58'
T = 1087.79'
L = 2150.00'

See Project NON S-261 (60) A,
D-14-T-310 U.S. 95
and
A.F.E. 9501 & NON F.A.S. 53 (1948)
D-14-T-133 U.S. 95
For Existing R/W.

Click here for US 95 Index

REDUCED SIZE DO NOT SCALE

CHECKED BY.
HARD COPY. 8466 MI., 8652 MI.