F.H.W.A. REGION	STATE	PROJECT NO.	SHEET NO.	TOTAL SHEETS	FINALIZED PLANS
9	ARIZ.	F-039-1-709	1	50	

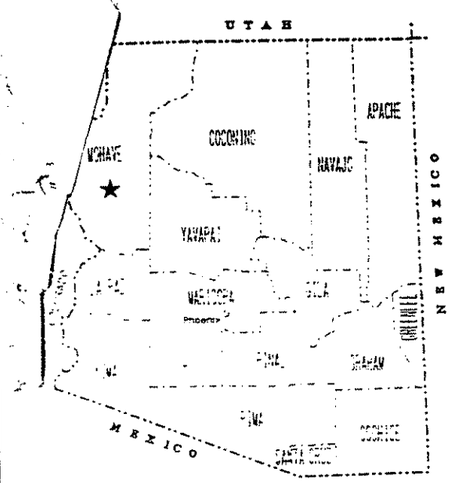

STATE OF ARIZONA
DEPARTMENT OF TRANSPORTATION
HIGHWAYS DIVISION

RIGHT OF WAY PLAN OF THE
HOOVER DAM - KINGMAN HWY.
COTTONWOOD ROAD - M.P. 59
93 MO 046 H2284 01R
F-039-1-709

LENGTH OF PROJECT 11.58 MILES DISTRICT III

Click here for US 93 Index

PRELIMINARY PRINT
FOR ENGINEERING USE ONLY
SUBJECT TO DESIGN CHANGES, ADDITIONS, ALTERATIONS & CORRECTIONS
DATE 6/3/92 BY Hadley

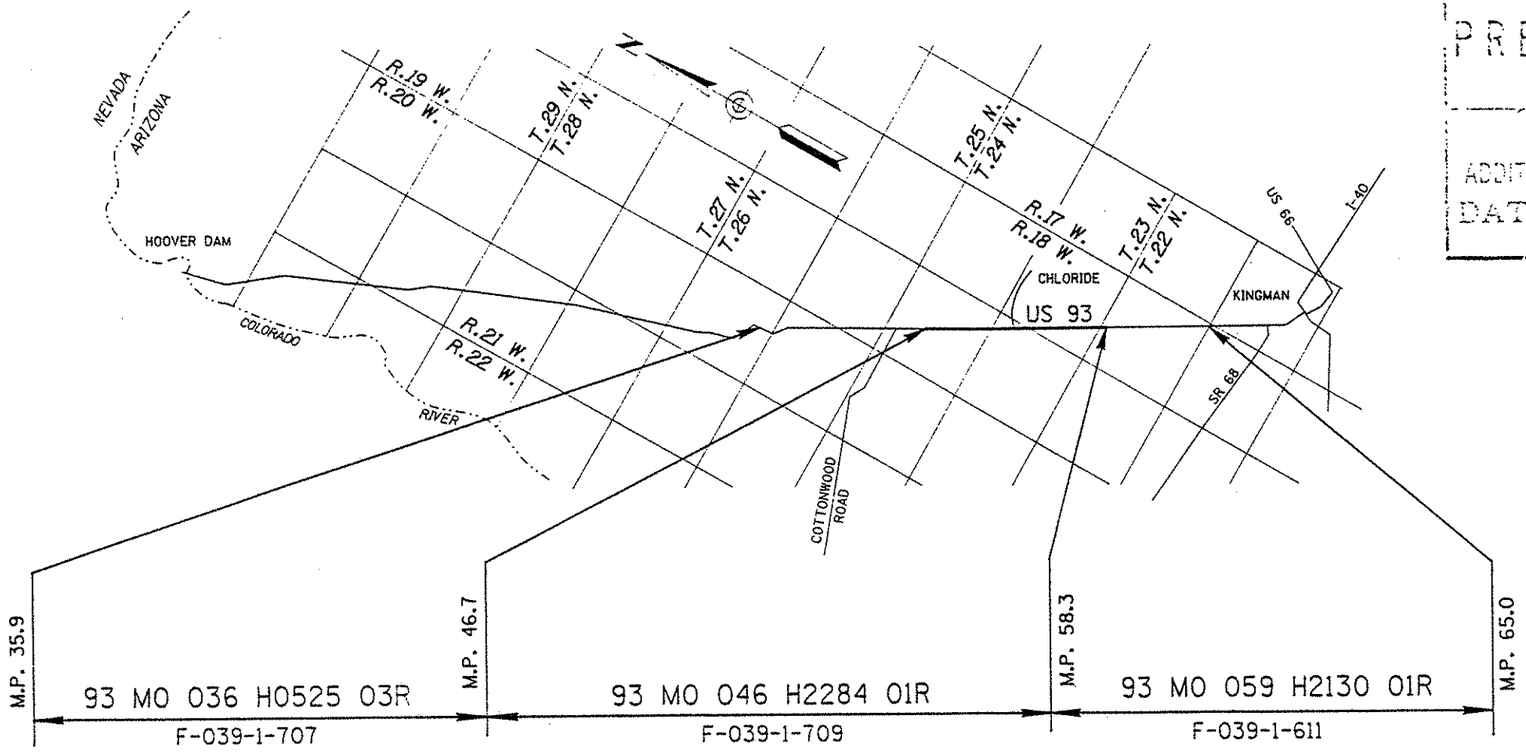

ARIZONA DEPARTMENT OF TRANSPORTATION BOARD
APPROVED FOR RIGHT OF WAY ACQUISITION IN ACCORDANCE WITH RESOLUTION 91-09-A-71 DATED 9-20-91
GARY K. ROBINSON STATE ENGINEER

APPROVED IN ACCORDANCE WITH ROADWAY PLANS
DATE 1/6/92

DEPUTY STATE ENGINEER
Robert P. Mukelson

U. S. DEPARTMENT OF TRANSPORTATION
FEDERAL HIGHWAY ADMINISTRATION

APPROVED DATE

DIVISION ADMINISTRATOR

PUBLIC HEARING REQUIREMENTS CERTIFIED N/A
ENVIRONMENTAL CLEARANCE 4-2-91
C & S REVIEW
BID SET REVIEW 8-20-92

DRAWING NO. D-8-T-342
SHEET NO. 1 OF 50

① AREAS ARE ESTIMATED

② AREA INCLUDES 27,294 S.F. OF EXISTING DRAINAGE EASEMENT.

③ AREA INCLUDES 22,706 S.F. OF EXISTING DRAINAGE EASEMENT.

OWNERSHIP RECORD

ACQUISITION RECORD

PARCEL NUMBER	OWNER	DESCRIPTION	TOTAL AREA	AREA REQUIRED GROSS INCLUDING EXISTING R/W	AREA REQUIRED NET EXCLUDING EXISTING R/W	EASEMENT AREA	REMAINDER LEFT	REMAINDER RIGHT	SHEET NO.	ACQUISITION RECORD: CHIEF R/W AGENT APPROVAL	INSTRUMENT TYPE	INSTRUMENT DATE	RECORDED DATE	RECORDED DOCUMENT
- 8-887	STATE OF ARIZONA (STATE LAND DEPARTMENT)	PT. OF N^2 OF SEC 4, T.22 N, R.18 W.	670 AC. ①	521,246	168,004	TCE 34,231 DE 3,250 PE 82,925	449 AC. ①	207.1 AC. ①	7,8					
		PT. OF E^2NE^4 OF SEC 32, T.23 N, R.18 W.	280 AC. ①	411,223	113,678 ②	PE 38,769	265.7 AC. ①	4 AC. ①	9					
		PT. OF SEC 18, T.23 N, R.18 W.	630 AC ①	1,835,238	616,566	DE 51,000 PE 215,793 TCE 7,500	166.7 AC. ①	415 AC. ①	14,15,16					
		PT. OF SEC 12, T.23 N, R.19 W.	572 AC ①	1,216,422	408,434	PE ~~49,636~~ 44,736	400 AC. ①	143 AC. ①	16,17,18					
		PT. OF SE^4NE^4 OF SEC 2, T.23 N, R.19 W.	20 AC. ①	226,521	52,663	TCE ~~5,000~~ 14,110	13.8 AC. ①	1 AC. ①	19,20					
		PT. OF E^2 SEC 16, T.24 N, R.19 W.	640 AC ①	945,261	297,393	DE 33,500	477.5 AC. ①	140 AC. ①	27,28					
L 1	WILLIAM L. DILLARD (G.L.05-86825)	PT. OF N^2 OF SEC 4, T.22 N, R.18 W.	217 AC ①	341,753	168,004	PE 82,925 DE 3,250		207.2 AC. ①	7,8					
L 2	JAMES E. BRIGGS (G.L.05-606)	PT. OF N^2 OF SEC 4, T.22 N, R.18 W.	453 AC ①	179,493		TCE 34,231	448.9 AC. ①		7,8					
L 3	JOHN F. GROSS (G.L.05-91730-01)	PT. OF E^2NE^4 OF SEC 32, T.23 N, R.18 W.	280 AC ①	411,223	113,678 ②	PE 38,769	265.7 AC. ①	4 AC. ①	9					
L 4	CHARLES E. HAMILTON (G.L.05-96520-00)	PT. OF SEC 18, T.23 N, R.18 W.	630 AC ①	1,835,238	616,566	DE 51,000 PE 215,793 TCE 7,500	166.7 AC. ①	415 AC. ①	14,15,16					
8-888	HARRY J. HEUER	PT. OF LOTS 1,2 & 3 BLOCK 1, & LOTS 1,7 & 16 BLK.3, SANTA CLAUS, UNIT NO. 1 & PT. SEC 33, T.23 N, R.18 W.	~~537 AC.~~ 530 AC. ①	~~156,483~~ 86,483	~~147,274~~ 77,274 ③	~~DE 9,305~~ DE 5,705 TCE 28,240 ~~PE 231,676~~ PE 212,381	26 AC. ①	~~501.9 AC.~~ 497 AC. ①	8,9					
8-889	NORVELL CLARKSON	PT. OF LOT 4, BLK. NO.1, SANTA CLAUS UNIT NO. 1.	43,560		10,000			33,560	8					
8-890	MARGE HENDRIE	PT. OF LOT 7, BLK. 1 SANTA CLAUS UNIT NO. 1.	43,560		10,000			33,560	8					
8-891	MANRESA JESUIT RETREAT HOUSE	PT. OF LOT 8, BLK. 1 SANTA CLAUS UNIT NO. 1.	43,560		10,000			33,560	8					
8-892	TERRY ENGELBREKTSON	PT. OF LOT 9, BLK. 1 SANTA CLAUS UNIT NO. 1.	43,560		10,000			33,560	8					
8-893	LAWRENCE D. PETERSON	PT. OF LOT 10, BLK. 1 SANTA CLAUS UNIT NO. 1.	43,560		10,000			33,560	8					
8-894	DOROTHY ROOT	PT. OF LOT 12, BLK. 1 SANTA CLAUS UNIT NO. 1.	43,560		10,000			33,560	8					
8-895	VIOLA O. GRASSIE, et al	PT. OF LOT 13, BLK. 1 SANTA CLAUS UNIT NO. 1.	43,560		10,000			33,560	8					
8-896	NANCY W. SCHMOLDT	PT. OF LOT 14, BLK. 1 SANTA CLAUS UNIT NO. 1.	43,560		10,000			33,560	8					
8-897	FRANK KEEL, et al	PT. OF LOT 17, BLK. 1 SANTA CLAUS UNIT NO. 1.	43,560		10,000	TCE 5,000		33,560	8					
8-898	THOMAS B. HURLEY III, et al	PT. OF LOT 2, BLK. 3 SANTA CLAUS UNIT NO. 1.	43,560		10,000			33,560	8					
8-899	ESTATE OF HELEN C. ROBERTSON	PT. OF LOT 3, BLK. 3 SANTA CLAUS UNIT NO. 1.	43,560		10,000			33,560	8					
8-900	EVA LINN CARTER RUMSEY	PT. OF LOT 4, BLK. 3 SANTA CLAUS UNIT NO. 1.	43,560		10,000			33,560	9					
8-901	RETHA N. KILL, et al	PT. OF LOT 5, BLK. 3 SANTA CLAUS UNIT NO. 1.	43,560		10,000			33,560	9					
8-902	TERRY ENGELBREKTSON	PT. OF LOT 6, BLK. 3 SANTA CLAUS UNIT NO. 1.	43,560		10,000			33,560	9					
8-903	F. ROY DUNTON, et al	PT. OF LOT 8, BLK. 3 SANTA CLAUS UNIT NO. 1.	43,560		10,000			33,560	9					
8-904	NICHOLAS M. HUGHES, et ux	PT. OF LOT 9, BLK. 3 SANTA CLAUS UNIT NO. 1.	43,560		10,000			33,560	9					
8-905	RETHA N. KILL, et al	PT. OF LOT 10, BLK. 3 SANTA CLAUS UNIT NO. 1.	43,560		10,000			33,560	9					
8-906	EDWARD S. RENO	PT. OF LOT 11, BLK. 3 SANTA CLAUS UNIT NO. 1.	43,560		10,000			33,560	9					
8-907	MARY ANN RENO THOMAS	PT. OF LOT 12, BLK. 3 SANTA CLAUS UNIT NO. 1.	43,560		10,000			33,560	9					
8-908	DUANE R. POWNELL	PT. OF LOTS 14 & 15, BLK. 3 SANTA CLAUS UNIT NO. 1.	~~130,680~~ 87,120		~~30,000~~ 20,000	PE 21,800 DE 9,370		~~69,510~~ 35,950	9					

NOTE: ALL AREAS ARE IN SQUARE FEET UNLESS OTHERWISE NOTED.

Click here for US 93 Index

REVISIONS			
C.O. NO.	DATE	BY	DESCRIPTION
8448	12-27-91	SA	REV. TCE PAR. 8-887, REV. OWNER PAR. 8-891 & REV.
"	"	"	DESCR. AND TOTAL, NET & REM. AREAS PAR. 8-908.
8460	1-27-92	SA	REV. POND. ESMT. AREA IN SEC. 12 OF PAR. 8-887.
8517	5-08-92	SA	REV. OWNER, DESCRIPTION & AREAS PAR. 8-888.

DRAWING NO.	D-8-T-342
HARD COPY	
DRAWN/DATE	WM 9/91
CHECKED/DATE	J.HAVINS
GMTS CONSULTING ENGINEERS CORPORATION	
ROUTE	U.S.93
LOCATION	COTTONWOOD ROAD - M.P. 59

ARIZONA DEPARTMENT OF TRANSPORTATION
HIGHWAYS DIVISION
RIGHT OF WAY PLANS SERVICES
HIGHWAY: HOOVER DAM - KINGMAN HWY.
PROJECT NO. F-039-1-709

TRACS NO. 93 MO 046 H2284 01R

•DGN•SPECIFICATION••••• VIEW NAME:
•YSTIME•••••

OWNERSHIP RECORD

PARCEL NUMBER	OWNER	DESCRIPTION	TOTAL AREA	AREA REQUIRED GROSS INCLUDING EXISTING R/W	AREA REQUIRED NET EXCLUDING EXISTING R/W	EASEMENT AREA	REMAINDER LEFT	REMAINDER RIGHT	SHEET NO.	ACQUISITION RECORD: CHIEF R/W AGENT APPROVAL	INSTRUMENT TYPE	INSTRUMENT DATE	RECORDED DATE	RECORDED DOCUMENT
8-909	UNITED STATES OF AMERICA (BUREAU OF LAND MANAGEMENT)	PT. OF N^2NE^4 SEC ~~32~~, T.23 N, R.18 W.		347,507	115,835	PE 64,200			9,10					
		PT. OF W^2SW^4 OF SEC 20, T.23 N,R.18 W.		627,953	183,802	PE 78,466			12,13					
		PT. OF W^2 SEC ~~1~~, T.23 N, R.19 W.		1,219,598④	429,368④	DE 5,000⑤ PE 33,000 TCE ~~64,480~~			18,19					
		PT. OF LOTS 1 & 2 PT. OF NE^4SE^4 SEC ~~2~~, T.23 N. R.19 W.		482,198	160,733	DE 5,000⑥ TCE 5,000			20					
		PT. OF NE^4SE^4 SEC 27, T.24 N,R.19 W.		216,212	48,705				23					
		PT. OF W^2 SEC 22, T.24 N,R.19 W.		1,340,359	423,294	DE 47,200 PE 80,000 TCE 7,500			25,26					
8-910	ROBERT WEBER, et al	PT. OF S^2SE^4 SEC 29, T.23 N,R.18 W.	951,210	147,600	73,800	PE 37,500		766,110	10					
8-911	GOLDEN VALLEY GENERAL PARTNERSHIP I	PT. OF SEC 29, T.23 N,R.18 W.	14,022,758	1,027,103	483,989	PE 177,710 TCE ~~5,000~~ 69,260		12,817,945	10,11,12					
8-914	WesTITLE CORP., TRUSTEE	PT. OF NE^4SE^4 OF SEC 19, T.23 N,R.18 W.	320 AC.①	325,636	85,517	PE 15,146	309.8 AC.①	2.4 AC.①	12,13					
8-915	CORDON R. BAUER, et ux	PT. OF NE^4 OF SEC 19, T.23 N,R.18 W.	180 AC.①	925,810	308,603	PE 186,104	86.5 AC.①	68 AC①	13,14					
8-917	HENRIETTA AYERS	PT. OF LOT 18, BLK. J, LAKE MOHAVE VISTA ESTATES, INC.	44,806		534			44,272	16					
8-918	CANAZONA DEVELOPMENT CO. LTD.	PT. OF LOT 17, BLK. J, LAKE MOHAVE VISTA ESTATES, INC.	44,302		18,334			25,968	16					
8-919	DEAN MORRISON	PT. OF SW^4NE^4 OF SEC 12,T.23 N.,R.19 W.	36.6 AC.①	460,632	~~149,544~~ 113,544	DE 5,000 PE 84,514⑧	12.7 AC.①	~~11.2 AC~~ 11.3 AC①	17					
8-920	CHARLES WILLIAM HAMILTON, TRUSTEE	PT. OF SEC 35, T.24 N,R.19 W.	400 AC.①	1,319,076	418,470	TCE 45,000 PE 55,279	301 AC.①	67.4 AC①	20,21,22					
8-921	BLAKE SCHRITTER, et al	PT. OF W^2E^2 OF SEC 35, T.24 N,R.19 W.	240 AC.①	520,078	196,081	DE 3,500 PE 2,405	9.8 AC.①	218.1 AC.①	21					
8-922	ESTATE OF ARTHUR B. HERMAN	PT. OF SW^4 OF SEC 26, T.24 N,R.19 W.	320 AC.①	695,621	251,884	PE 33,607	19.5 AC.①	283.8 AC.①	22,23					
8-923	JESS C. ARMITAGE, et al	PT. OF LOT 49 & 50, WESTERN HORIZON ESTATES, UNIT NO. 1.	97,129		31,965			65,164	23					
8-924	WOLFSWINKEL REALTY	PT. OF LOT 47 & 48, WESTERN HORIZON ESTATES, UNIT NO. 1.	109,179		33,599	DE 6,500		69,080	23					
8-925	DOROTHY F. SCHWINCK	PT. OF LOT 46, WESTERN HORIZON ESTATES, UNIT NO. 1.	47,117⑦		14,500	DE 12,397		20,220⑦	23					
8-926	GEORGE E. GOOD, et ux	PT. OF LOT 45, WESTERN HORIZON ESTATES, UNIT NO. 1.	47,117		14,500	DE 303		32,314	23,24					
8-927	JESS C. ARMITAGE, et al	PT. OF LOT 42,43 & 44, WESTERN HORIZON ESTATES, UNIT NO. 1.	141,351		43,500	PE 2,000 TCE 2,292		95,851	24					
8-928	FERN A. GUTZEIT, et al	PT. OF LOT 39,40 & 41, WESTERN HORIZON ESTATES, UNIT NO. 1.	141,351		43,500			97,851	24					
8-929	JESS C. ARMITAGE, et al	PT. OF LOT 33,34,35,36,37 & 38, WESTERN HORIZON ESTATES, UNIT NO. 1.	282,702		87,000	DE 8,500		187,202	24					
8-930	GEORGE D. AUNE	PT. OF LOT 32, WESTERN HORIZON ESTATES, UNIT NO. 1.	47,117		14,500			32,617	24					
8-931	FRANCES J. AUNE	PT. OF LOT 31, WESTERN HORIZON ESTATES, UNIT NO. 1.	47,217		14,510	TCE 1,323		32,707	24					
8-932	NEIL C. MORTENSEN, et ux	PT. OF SE^4 OF SEC 22, T.24 N,R.19 W.	160 AC.①		332,017	TCE 582 PE 3,300 DE 5,400	7.5 AC①	144.7 AC.①	24,25					
8-933	ESTATE OF CHARLES W. HALL	PT. OF LOTS 2 & 3, WESTERN HORIZON ESTATES, UNIT NO. 3.	101,373		13,379			87,994	26					
8-934	CLEO G. ELLEXSON	PT. OF LOTS 4,5,6,7 & 8, WESTERN HORIZON ESTATES, UNIT NO. 3.	231,880		52,700			179,180	26					
8-935	GARNETT S. HANES	PT. OF LOT 9, WESTERN HORIZON ESTATES, UNIT NO. 3.	46,376		10,540			35,836	26,27					
8-936	ESTATE OF OTIS L. JORDAN	PT. OF LOT 10, WESTERN HORIZON ESTATES, UNIT NO. 3.	46,376		10,540			35,836	27					
8-937	ANTHONY G. DIEZ, et al	PT. OF LOTS 11 & 24, WESTERN HORIZON ESTATES, UNIT NO. 3.	105,070		15,265			89,805	27					
8-961	THOMAS R. REINGRUBER, et ux	PT. OF LOT 13, BLK. 3 SANTA CLAUS UNIT NO. 1.	43,560		10,000			33,560	9					
8-928-A	FERN A. GUTZEIT, et al	PT. OF LOTS 39, 40 & 41, WESTERN HORIZON ESTATES, UNIT NO. 1.	97,851			TCE 2,708		97,851	24					
8-966	DIANNA H. WINTERBAUER	PT. OF LOTS 5, 6, 11, 15, 16, 18, & 19, BLK. 1, SANTA CLAUS UNIT NO. 1.	304,920		70,000	DE 3,600 PE 19,295		212,025	8					

① AREAS ARE ESTIMATED.

④ AREA INCLUDES 107,388 S.F. OF EXISTING DRAINAGE EASEMENT.

⑤ AREA DOES NOT INCLUDE 15.8 AC. OF EXISTING DRAINAGE EASEMENT.

⑥ AREA DOES NOT INCLUDE 2.9 AC. OF EXISTING DRAINAGE EASEMENT.

⑦ PARCEL TO BE ACQUIRED AS A TOTAL TAKE.

⑧ 5,918 SQUARE FEET OF PONDING EASEMENT TO BE ACQUIRED IN FEE.

NOTE: ALL AREAS ARE IN SQUARE FEET UNLESS OTHERWISE NOTED.

Click here for US 93 Index

REVISIONS				REVISIONS			
C.O. NO.	DATE	BY	DESCRIPTION	C.O. NO.	DATE	BY	DESCRIPTION
8517	5-08-92	SA	ADDED NOTE 8, ADDED PARCEL 8-966.	8448	12-27-91	SA	REV. T.C.E. AREAS PAR. 8-909 & 8-911, REV. OWNERS
				"	"	"	PAR. 8-911, 8-914, 8-923 & 8-827. ADDED PAR. 8-961.
				8460	1-27-92	SA	REV. NET & REM. RT. PAR. 8-919. ADDED NOTES 5 & 6.
				8481	2-27-92	SA	ADDED T.C.E. AREA IN PARCEL 8-927, ADDED
				"	"	"	PARCEL 8-928-A, ADDED NOTE 7.
				8517	5-08-92	SA	REVISED OWNERS PARCELS 8-923, 8-927, & 8-929

DRAWING NO. D-8-T-342
HARD COPY
DRAWN/DATE WM 9/91
CHECKED/DATE J.HAVINS
GMTS CONSULTING ENGINEERS CORPORATION Tempe, Arizona

ARIZONA DEPARTMENT OF TRANSPORTATION
HIGHWAYS DIVISION
RIGHT OF WAY PLANS SERVICES
HIGHWAY HOOVER DAM - KINGMAN HWY.
PROJECT NO. F-039-1-709
ROUTE U.S.93
LOCATION COTTONWOOD ROAD - M.P. 59
SHEET 3 OF 30

TRACS NO. 93 MO 046 H2284 01R

*****DGN*SPECIFICATION***** VIEW NAME:
*****SYSTIME*****

OF

INDEX TO EXISTING R/W

IND.	SUBDIVISION	SEC.	TWP.	R.	ACQ. FROM	TYPE	BK./DKT.	PAGE	WIDTH	YEAR	PARCEL NO.
A		4	22	18	USA (BLM)	PERMIT	PHX-077512		200	1936	
	SW¼	20	23	18							
B	SW¼	33	23	18	JESSE P. BARKDALE, et al	ESMT	26	150	200	1936	
					SUBDIVISION DEDICATION	FEE	FEE#12400			1937	
C	NE¼	32	23	18	USA (BLM)	PERMIT	PHX-077512(AMEND.#1)		200	1977	8-414B
D		29	23	18	JESSE P. BARKDALE, et al	ESMT	26	150	200	1936	
E	SW¼ NW¼	33	23	18	MARTHA D. HEUER, et vir	D.E.	213	68	100	1971	8-416
F	E½ SE¼ NE¼	32	23	18	USA (BLM)	PERMIT	A598		100	1970	8-414
G	N½ NW¼; NW¼ SE¼	29	23	18	WILLIAM B. KELLER, trustee	W.D.	795	724	150	1982	8-531
H	SW¼	20	23	18	USA (BLM)	PERMIT	PHX-077512(AMEND.#2)		150	1981	8-530

Click here for US 93 Index

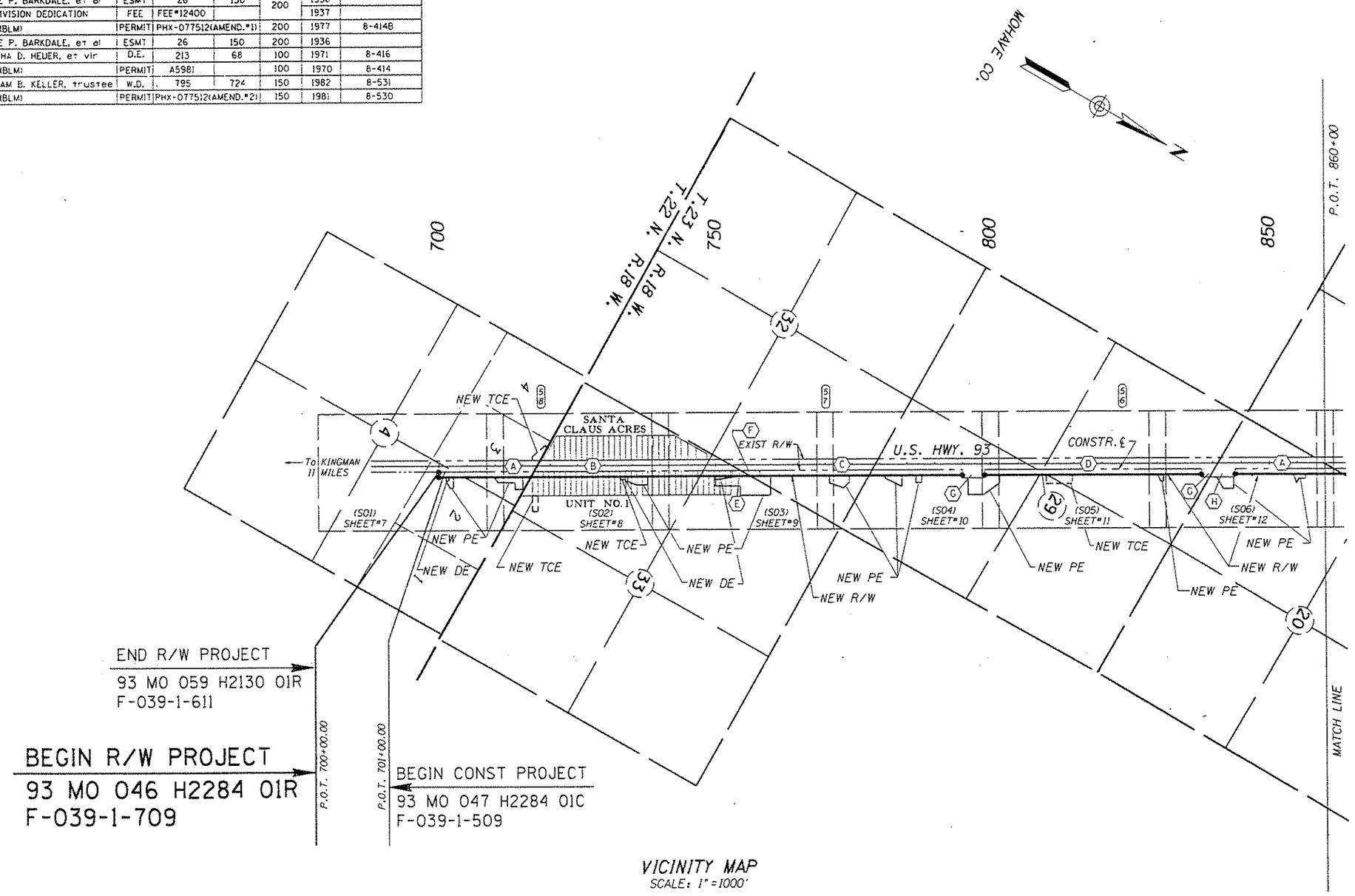

END R/W PROJECT
93 MO 059 H2130 01R
F-039-1-611

BEGIN R/W PROJECT
93 MO 046 H2284 01R
F-039-1-709

P.O.T. 700+00.00

P.O.T. 701+00.00

BEGIN CONST PROJECT
93 MO 047 H2284 01C
F-039-1-509

VICINITY MAP
SCALE: 1"=1000'

REVISIONS			
C.O. NO.	DATE	BY	DESCRIPTION
8448	12-27-91	SA	REVISED T.C.E. RT. OF STA. 814+00.

DRAWING NO.	D-8-T-342	ARIZONA DEPARTMENT OF TRANSPORTATION HIGHWAYS DIVISION RIGHT OF WAY PLANS SERVICES	
HARD COPY			
DRAWN/DATE	WFM 9/91		
CHECKED/DATE	J.HAVINS	HIGHWAY	HOOVER DAM - KINGMAN HWY.
GMTS CONSULTING ENGINEERS CORPORATED		PROJECT NO.	F-039-1-709
ROUTE	U.S.93	LOCATION	COTTONWOOD ROAD - M.P. 59

SHEET 4 OF 50

*****DGN=SPECIFICATION*****
VIEW NAME=
*****SYSTIME*****

TRACS NO. 93 MO 046 H2284 01R

OF

INDEX TO EXISTING R/W

IND.	SUBDIVISION	SEC.	TWP.	R.	ACQ. FROM	TYPE	BK./DKT.	PAGE	WIDTH	YEAR	PARCEL NO.
J	E^2	19	23	18	JESSE P. BARKDALE, et al	ESMT	26	150	200	1936	
K		18	23	18	USA (BLM)	PERMIT	PHX-077512		200	1936	
		12	23	19							
	NE^4	2	23	19							
L	SW^4SW^4	7	23	18	JESSE P. BARKDALE, et al	ESMT	26	150	200	1936	
					SUBDIVISION DEDICATION	FEE	FEE#103422			1961	
M	SW^4NW^4; SW^4	1	23	19	S.F.P.R.R. CO.	ESMT	25	426	200	1936	
N		35	24	19	OCCIDENTAL LIFE INS. CO.	ESMT	26	138	200	1937	
P	SW^4	26	24	19	ARTHUR B. HERMAN	ESMT	22	138	100	1933	
					ESTHER T. CHRISTENSEN, et al	ESMT	26	162	200	1937	
Q	LOT 4; SW^4NW^4	1	23	19	USA (BLM)	PERMIT	A5981		500	1970	8-414
R	$SW^4SW^4NW^4$	1	23	19	USA (BLM)	PERMIT	A6300			1971	8-414A
	$N^2NE^4SE^4$	2	23	19							
S	SE^4NE^4	2	23	19	STATE OF ARIZONA (SLD)	PERMIT	5012			1971	8-415

Click here for US 93 Index

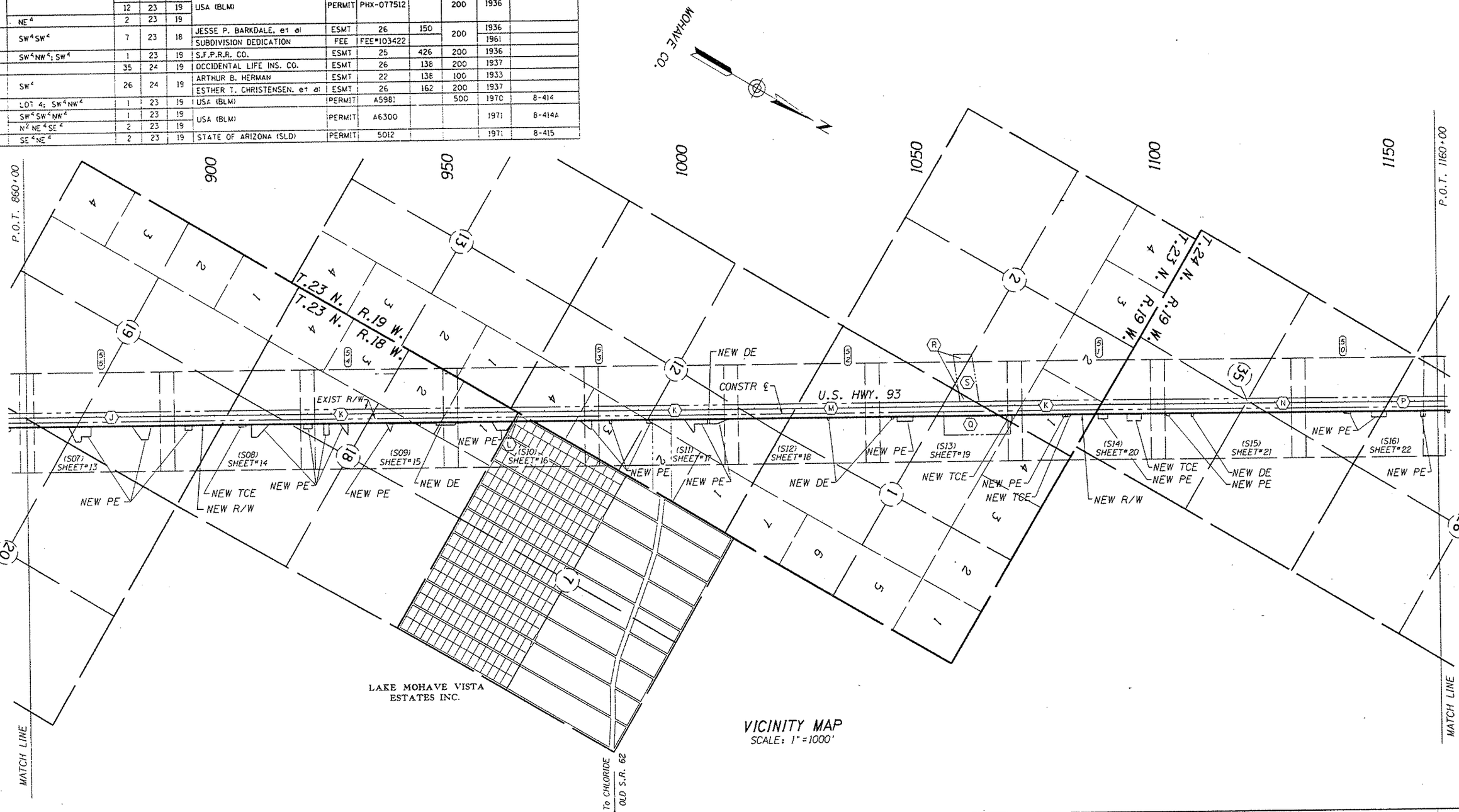

VICINITY MAP
SCALE: 1" = 1000'

REVISIONS				DRAWING NO.	D-8-T-342	ARIZONA DEPARTMENT OF TRANSPORTATION HIGHWAYS DIVISION RIGHT OF WAY PLANS SERVICES	
C.O. NO.	DATE	BY	DESCRIPTION	HARD COPY			
8448	12-27-91	SA	REMOVED TCE RT. 1050+50 & REV. TCE RT. 1068+70.	DRAWN/DATE	WFM 9/91		
				CHECKED/DATE	J.HAVINS	HIGHWAY	HOOVER DAM - KINGMAN HWY.
				GMTS CONSULTING ENGINEERS		PROJECT NO.	F-039-1-709
				ROUTE	U.S.93	LOCATION	COTTONWOOD ROAD - M.P. 59

SHEET 5 OF 50

TRACS NO. 93 MO 046 H2284 01R

OF

*****DGN=SPECIFICATION*****
*****SYSTIME*****
VIEW NAME=

INDEX TO EXISTING R/W

IND.	SUBDIVISION	SEC.	TWP.	R.	ACQ. FROM	TYPE	BK./DKT.	PAGE	WIDTH	YEAR	PARCEL NO.
P	SW 4	26	24	19	ARTHUR B. HERMAN	ESMT	22	138	100	1933	
					ESTHER T. CHRISTENSEN, et al	ESMT	22	162	200	1937	
T	NE 4	27	24	19	OCCIDENTAL LIFE INS. CO.	ESMT	26	138		1937	
					SUBDIVISION DEDICATION	FEE	FEE#111790		200	1962	
V	SE 4	22	24	19	A.E. MARTOIS, et al	FINAL ORDER	25	583	100	1937	
W	W 2	22	24	19	USA (BLM)	PERMIT	PHX-077512		200	1936	
X	SW 4 SW 4	15	24	19	OCCIDENTAL LIFE INS. CO.	ESMT	26	138	200	1937	
					SUBDIVISION DEDICATION	FEE	FEE#111792			1962	
Y	NE 4 NW 4; E 2	16	24	19	STATE OF ARIZONA (SLD)	PERMIT	R/W 303		200	1937	

Click here for US 93 Index

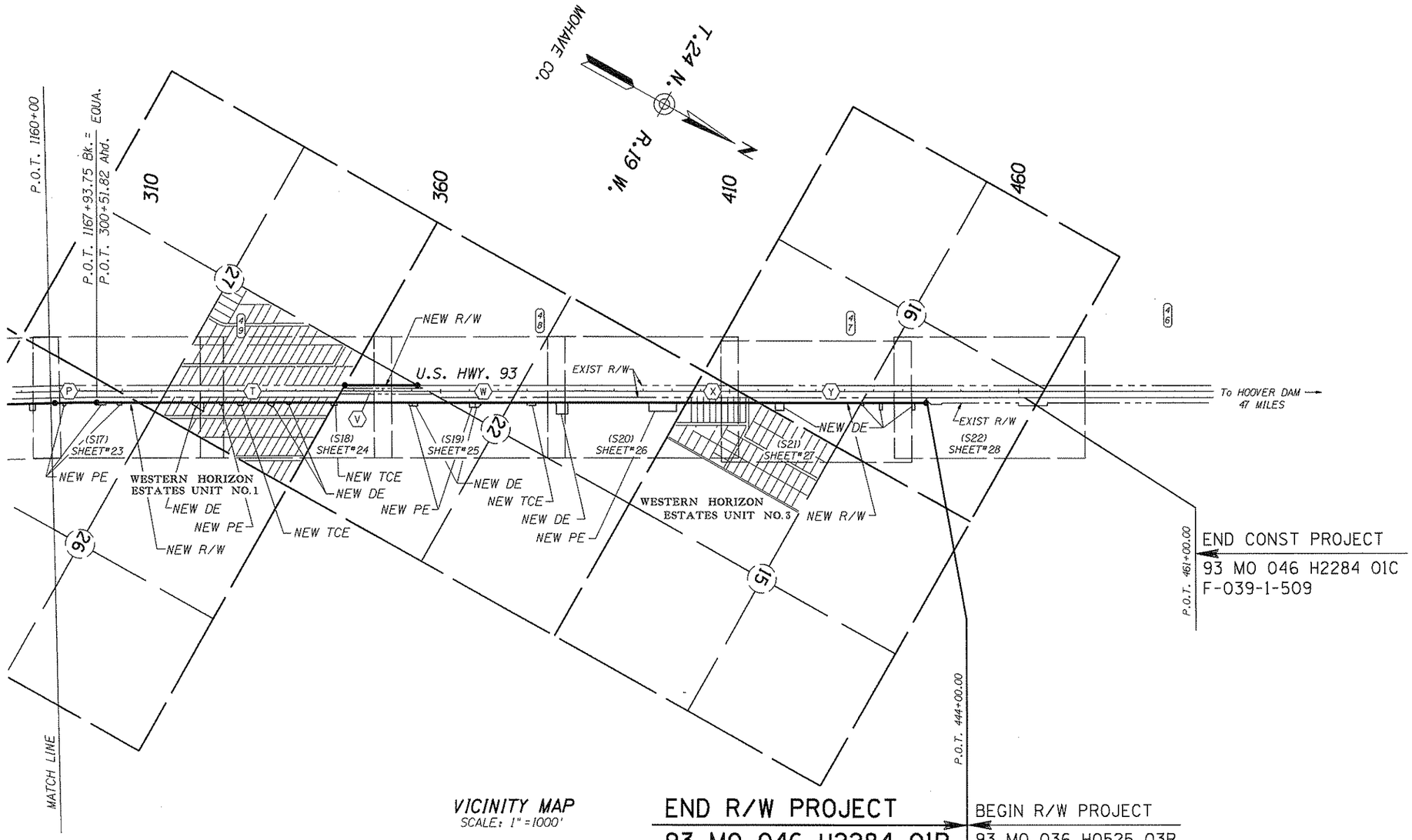

VICINITY MAP
SCALE: 1" = 1000'

REVISIONS				DRAWING NO.	D-8-T-342	ARIZONA DEPARTMENT OF TRANSPORTATION HIGHWAYS DIVISION RIGHT OF WAY PLANS SERVICES	
C.O. NO.	DATE	BY	DESCRIPTION	HARD COPY			
8481	2-27-92	SA	ADDED T.C.E. RT. OF STA. 325+50.	DRAWN/DATE	WFM 9/91		
				CHECKED/DATE	J.HAVINS	HIGHWAY	HOOVER DAM - KINGMAN HWY.
				GMTS CORPORATION CONSULTING ENGINEERS Tempe, Arizona		PROJECT NO.	F-039-1-709
				ROUTE	U.S.93	LOCATION	COTTONWOOD ROAD - M.P. 59

SHEET 6 OF 50

TRACS NO. 93 MO 046 H2284 01R

___ OF ___

•••••DGN•SPECIFICATION••••• VIEW NAME:
•••••SYSTIME•••••

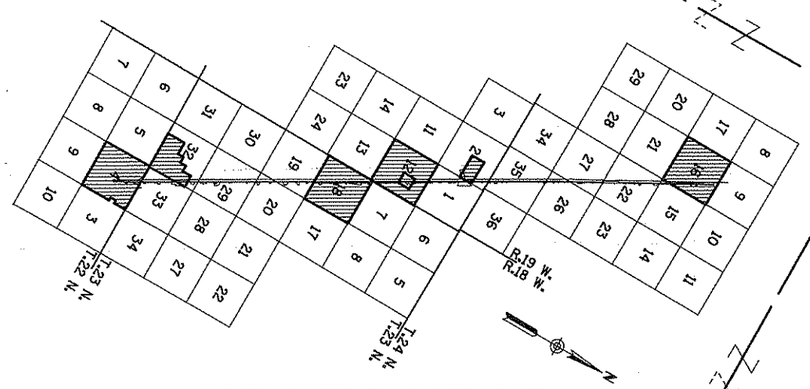

PARCEL INSERT FOR PARCEL 8-887
STATE OF ARIZONA
STATE LAND DEPARTMENT

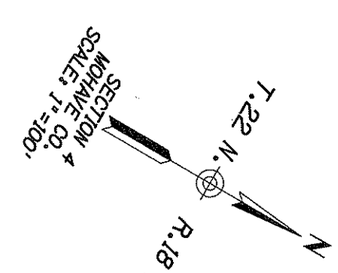

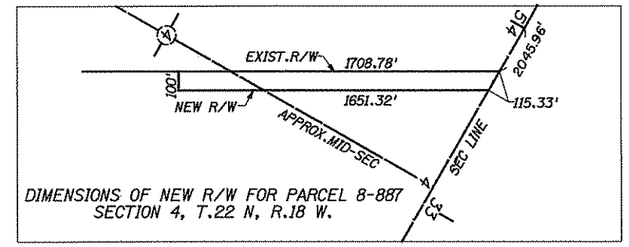

DIMENSIONS OF NEW R/W FOR PARCEL 8-887
SECTION 4, T.22 N, R.18 W.

690 695 700 705

APPROX LOT LINE

8-887 L-2
SEE PARCEL INSERT THIS SHEET

10' WIDE TRANSMISSION LINE ESMT. TO CITIZEN UTILITIES COMPANY, R/W#078948.

LOT 3

APPROX MID-SECTION LINE

P.O.T. 710+00

42' CMP

36' CMP

10'X7' CBC

2-6'X6' CBC

EXIST.R/W

To KINGMAN

To HOOVER DAM

U.S. HIGHWAY 93

EXIST.℄

N.30°21'36"W.

EXIST.FENCE TO BE REMOVED

EXIST.R/W

100'

108'

92'

20' WIDE TELEPHONE LINE ESMT. TO CITIZEN UTILITIES RURAL COMPANY, R/W#A5877.

8.00'Lt.CONSTR.℄
P.O.T.700+00.00
100.00'
N.59°38'24"E.

92.00'Rt.CONSTR.℄
P.O.T.700+00.00

N.30°21'36"W.
CONSTR.℄
N.30°21'36"W. 9514.80'

50'U 78.00'

200.00'
S.59°38'24"W.

NEW FENCE

NEW R/W

65.00'
N.59°38'24"E.

N32°13'57"E
152.01'

NEW DRAINAGE ESMT.

92.00'& 157.00'Rt.CONSTR.℄
P.O.T.701+80.00

92.00'& 292.00'Rt.CONSTR.℄
P.O.T.702+58.00

92.00'& 157.00'Rt.CONSTR.℄
P.O.T.701+30.00

292.00'Rt.CONSTR.℄
P.O.T.702+00.00

N.30°21'36"W.
58.00'

NEW PONDING ESMT.

MATCH LINE

8-887 L-1
SEE PARCEL INSERT THIS SHEET

APPROX MID-SECTION LINE

APPROX 1/16 LINE

SW¼ NE¼

LOT 2

BEGIN R/W PROJECT
93 RW 046 H2284 01C
F-039-1-709
P.O.T. 700+00.00

BEGIN CONST PROJECT
93 MO 046 H2284 01C
F-039-1-509
P.O.T. 701+00.00

SURVEY DATA USED TO PREPARE THESE RIGHT OF WAY PLANS WAS PROVIDED BY ADOT. LACK OF SUFFICIENT SURVEY DATA HAS RESULTED IN APPROXIMATE DIMENSIONS BEING USED TO DETERMINE PROPERTY LINES.

REVISIONS			
C.O. NO.	DATE	BY	DESCRIPTION
8460	1-27-92	SA	REV. SEC. LINE TIE ON DETAIL FOR PAR. 8-887.

DRAWING NO.	D-8-T-342		
HARD COPY			
DRAWN/DATE	WM	9/91	
CHECKED/DATE	J.HAVINS		
GMTS CONSULTING ENGINEERS CORPORATION Tempe, Arizona			
ROUTE	U.S.93	LOCATION	COTTONWOOD ROAD - M.P. 59

ARIZONA DEPARTMENT OF TRANSPORTATION
HIGHWAYS DIVISION
RIGHT OF WAY PLANS SERVICES
HIGHWAY HOOVER DAM - KINGMAN HWY.
PROJECT NO. F-039-1-709

REGISTERED LAND SURVEYOR CERTIFICATE 9222 DAVID SHANE 10-14-92 ARIZONA U.S.A.

SHEET 7 OF 50

Click here for US 93 Index

TRACS NO. 93 MO 046 H2284 01R

_____ OF _____

•••••DGN=SPECIFICATION••••• VIEW NAME=
•••••SYSTIME•••••

Click here for US 93 Index

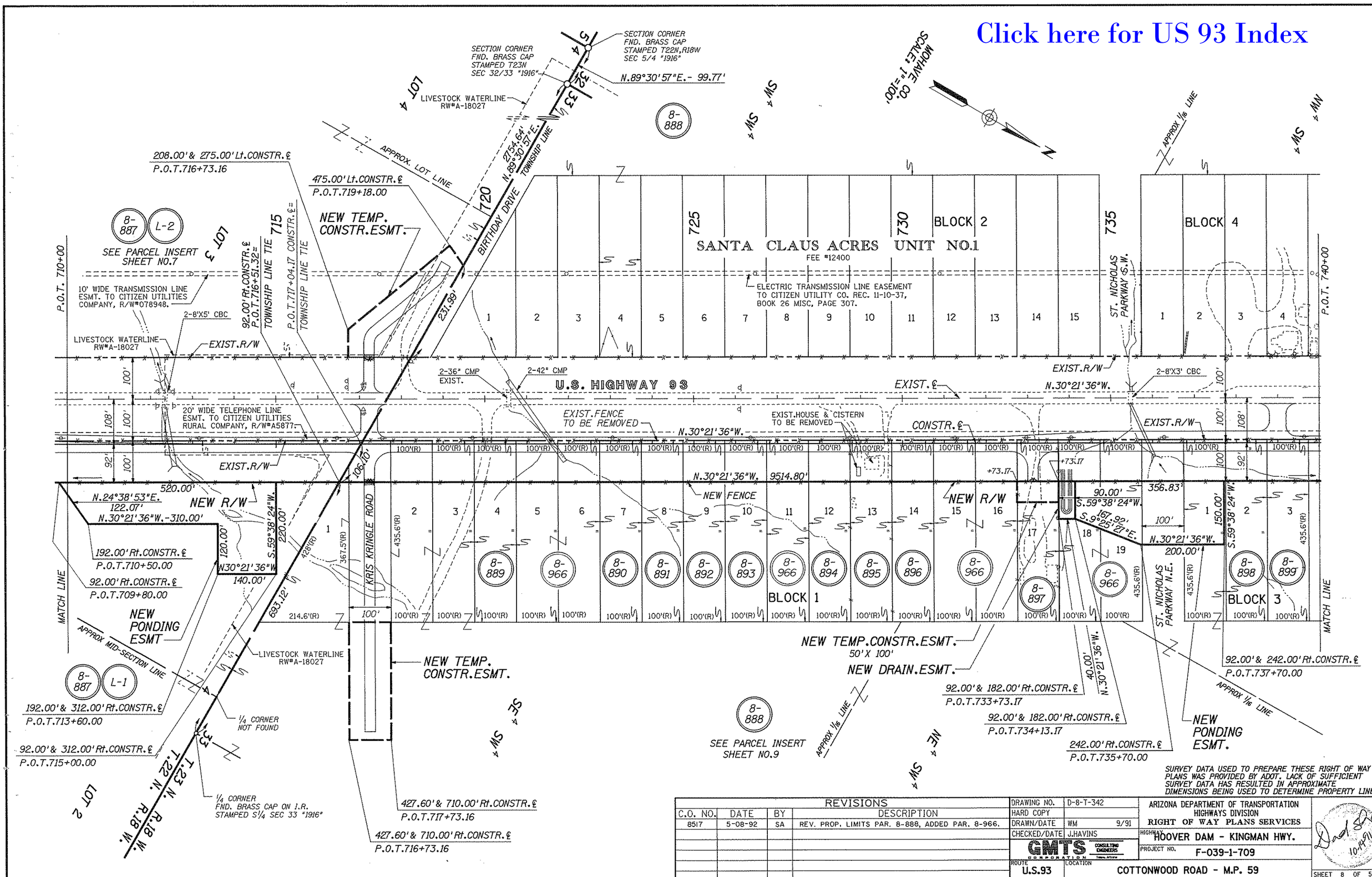

SURVEY DATA USED TO PREPARE THESE RIGHT OF WAY PLANS WAS PROVIDED BY ADOT. LACK OF SUFFICIENT SURVEY DATA HAS RESULTED IN APPROXIMATE DIMENSIONS BEING USED TO DETERMINE PROPERTY LINES.

REVISIONS			
C.O. NO.	DATE	BY	DESCRIPTION
8517	5-08-92	SA	REV. PROP. LIMITS PAR. 8-888, ADDED PAR. 8-966.

DRAWING NO.	D-8-T-342
HARD COPY	
DRAWN/DATE	WM 9/91
CHECKED/DATE	J.HAVINS
GMTS CONSULTING ENGINEERS CORPORATION	
ROUTE	U.S.93
LOCATION	COTTONWOOD ROAD - M.P. 59

ARIZONA DEPARTMENT OF TRANSPORTATION
HIGHWAYS DIVISION
RIGHT OF WAY PLANS SERVICES

HIGHWAY: HOOVER DAM - KINGMAN HWY.

PROJECT NO. F-039-1-709

SHEET 8 OF 50

TRACS NO. 93 MO 046 H2284 01R

OF

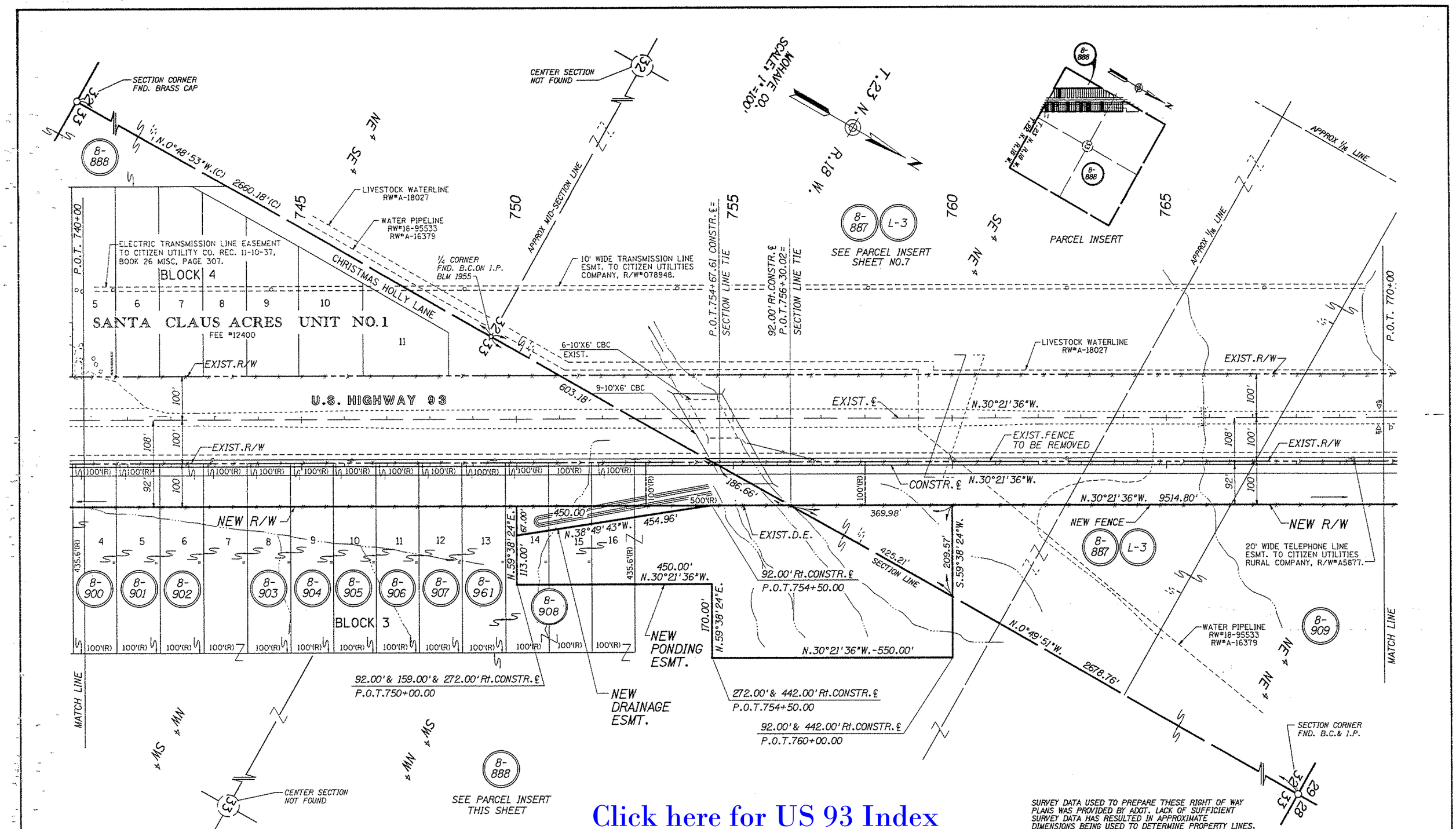

Click here for US 93 Index

SURVEY DATA USED TO PREPARE THESE RIGHT OF WAY PLANS WAS PROVIDED BY ADOT. LACK OF SUFFICIENT SURVEY DATA HAS RESULTED IN APPROXIMATE DIMENSIONS BEING USED TO DETERMINE PROPERTY LINES.

REVISIONS			
C.O. NO.	DATE	BY	DESCRIPTION
8448	12-27-91	SA	REV. PROP. LIMITS PAR. 8-908, ADD. PAR. 8-961 &
"	"	"	ADD. DIST. TO POND. ESMT. PARCEL 8-887.

DRAWING NO.	D-8-T-342
HARD COPY	
DRAWN/DATE	WM 9/91
CHECKED/DATE	J.HAVINS
ROUTE	U.S.93
LOCATION	COTTONWOOD ROAD - M.P. 59

GMTS CORPORATION CONSULTING ENGINEERS

ARIZONA DEPARTMENT OF TRANSPORTATION
HIGHWAYS DIVISION
RIGHT OF WAY PLANS SERVICES

HIGHWAY: HOOVER DAM - KINGMAN HWY.
PROJECT NO. F-039-1-709

SHEET 9 OF 50

TRACS NO. 93 MO 046 H2284 01R

OF

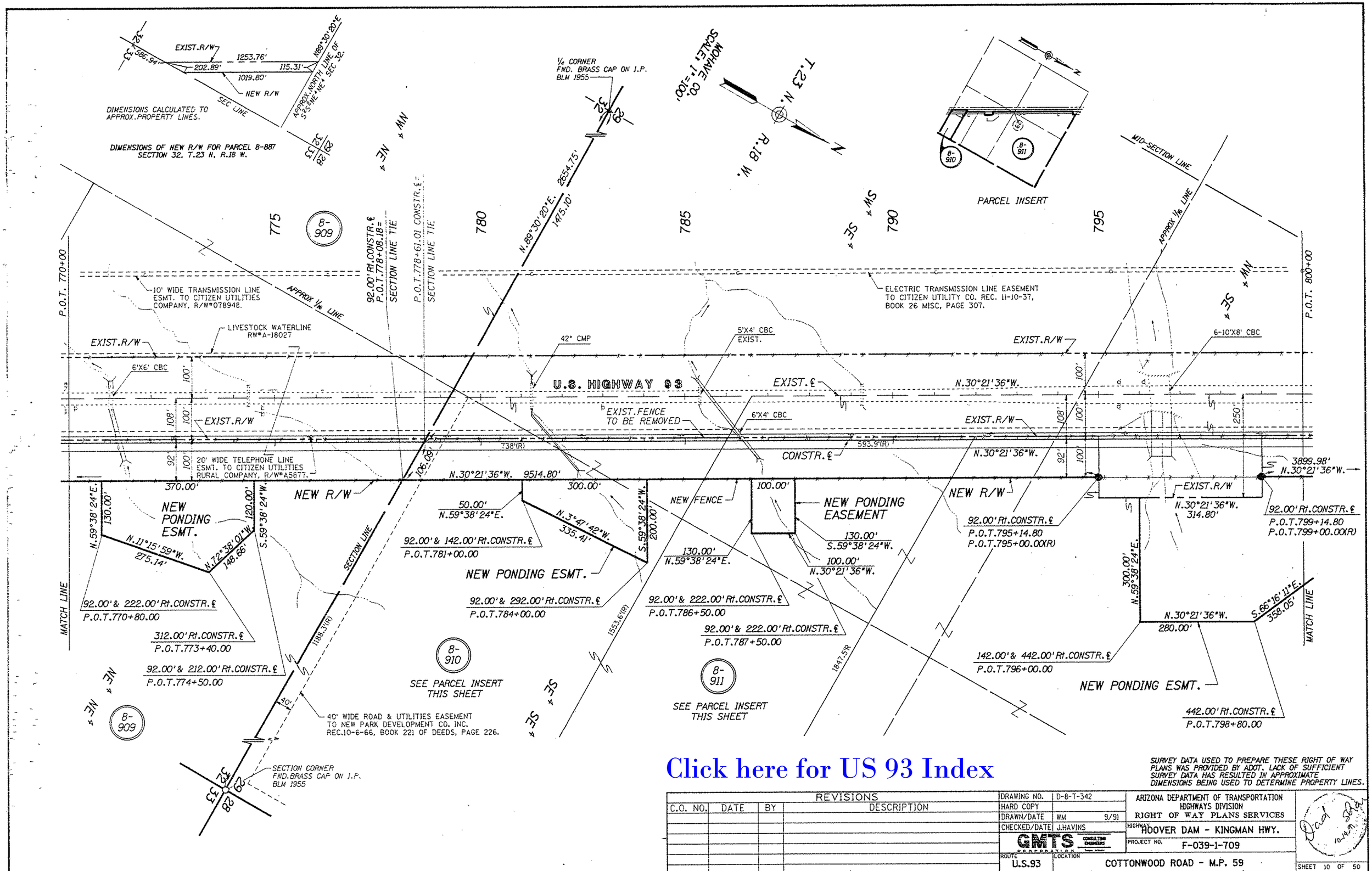

Click here for US 93 Index

SURVEY DATA USED TO PREPARE THESE RIGHT OF WAY PLANS WAS PROVIDED BY ADOT. LACK OF SUFFICIENT SURVEY DATA HAS RESULTED IN APPROXIMATE DIMENSIONS BEING USED TO DETERMINE PROPERTY LINES.

REVISIONS			
C.O. NO.	DATE	BY	DESCRIPTION

DRAWING NO.	D-8-T-342
HARD COPY	
DRAWN/DATE	WM 9/91
CHECKED/DATE	J.HAVINS
ROUTE	U.S.93
LOCATION	COTTONWOOD ROAD - M.P. 59

GMTS CONSULTING ENGINEERS CORPORATION

ARIZONA DEPARTMENT OF TRANSPORTATION
HIGHWAYS DIVISION
RIGHT OF WAY PLANS SERVICES

HIGHWAY: HOOVER DAM - KINGMAN HWY.

PROJECT NO. F-039-1-709

SHEET 10 OF 50

TRACS NO. 93 MO 046 H2284 01R

OF

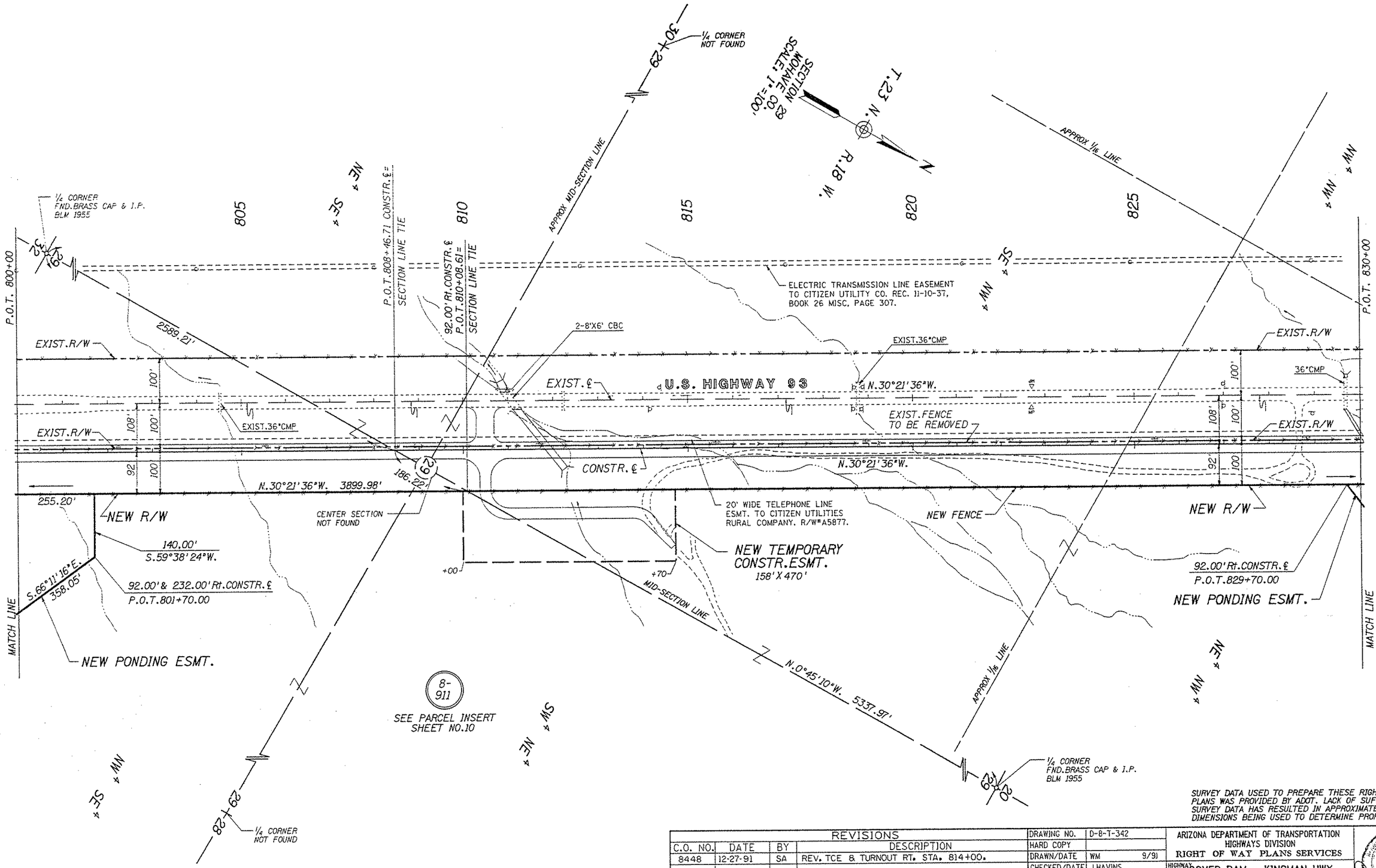

SURVEY DATA USED TO PREPARE THESE RIGHT OF WAY PLANS WAS PROVIDED BY ADOT. LACK OF SUFFICIENT SURVEY DATA HAS RESULTED IN APPROXIMATE DIMENSIONS BEING USED TO DETERMINE PROPERTY LINES.

REVISIONS			
C.O. NO.	DATE	BY	DESCRIPTION
8448	12-27-91	SA	REV. TCE & TURNOUT RT. STA. 814+00.

DRAWING NO.	D-8-T-342
HARD COPY	
DRAWN/DATE	WM 9/91
CHECKED/DATE	J.HAVINS
GMTS CORPORATION CIVIL ENGINEERS	
ROUTE	U.S.93
LOCATION	COTTONWOOD ROAD - M.P. 59

ARIZONA DEPARTMENT OF TRANSPORTATION
HIGHWAYS DIVISION
RIGHT OF WAY PLANS SERVICES
HIGHWAY: HOOVER DAM - KINGMAN HWY.
PROJECT NO. F-039-1-709
SHEET 11 OF 50

Click here for US 93 Index

TRACS NO. 93 MO 046 H2284 01R

DGN=SPECIFICATION VIEW NAME=
SYSTIME=

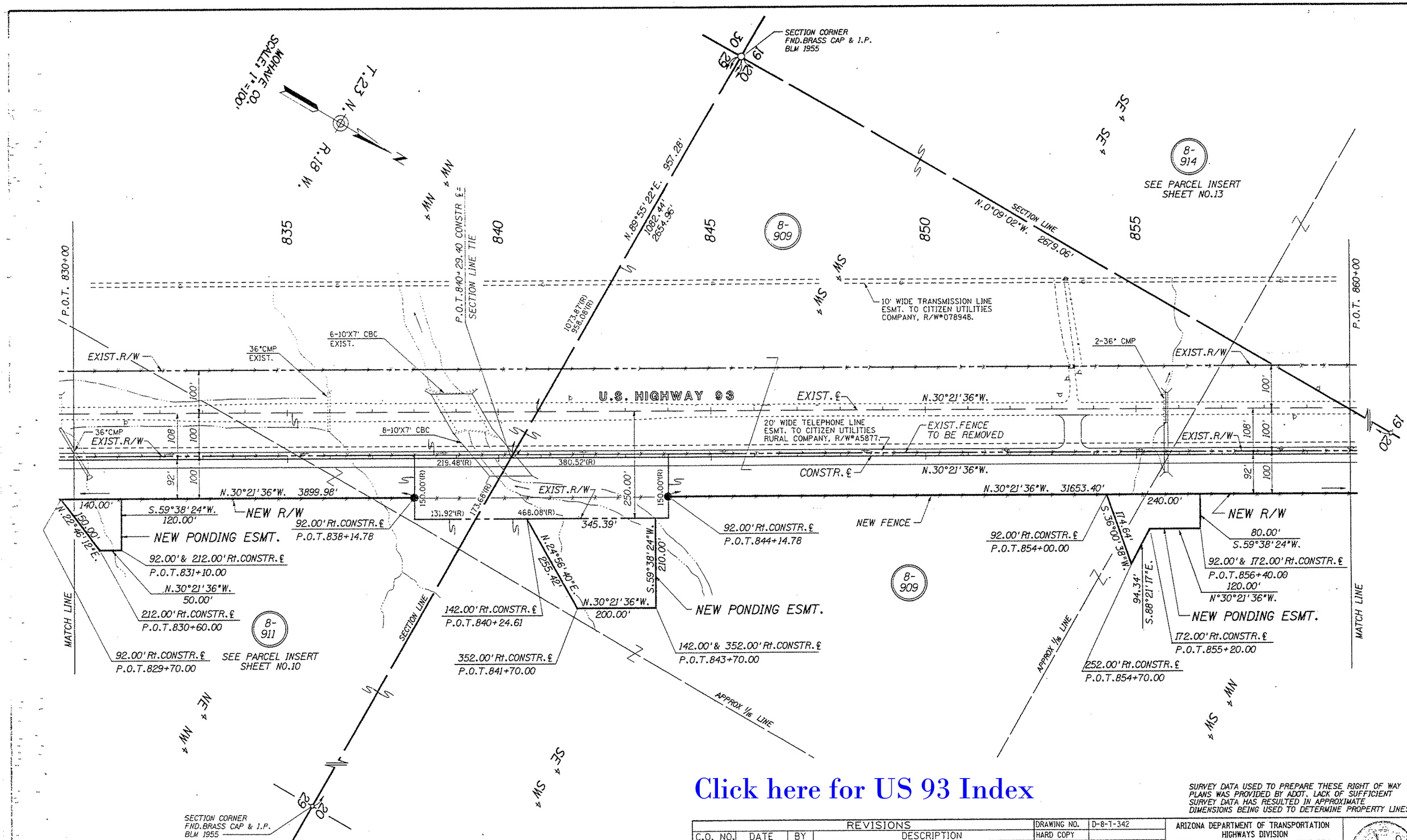

Click here for US 93 Index

SURVEY DATA USED TO PREPARE THESE RIGHT OF WAY PLANS WAS PROVIDED BY ADOT. LACK OF SUFFICIENT SURVEY DATA HAS RESULTED IN APPROXIMATE DIMENSIONS BEING USED TO DETERMINE PROPERTY LINES.

REVISIONS			
C.O. NO.	DATE	BY	DESCRIPTION

DRAWING NO.	D-8-T-342	ARIZONA DEPARTMENT OF TRANSPORTATION HIGHWAYS DIVISION RIGHT OF WAY PLANS SERVICES
HARD COPY		
DRAWN/DATE	WM 9/91	
CHECKED/DATE	J.HAVINS	HIGHWAY HOOVER DAM - KINGMAN HWY.
GMTS CORPORATION CONSULTING ENGINEERS		PROJECT NO. F-039-1-709
ROUTE U.S.93	LOCATION COTTONWOOD ROAD - M.P. 59	SHEET 12 OF 50

TRACS NO. 93 MO 046 H2284 01R

OF

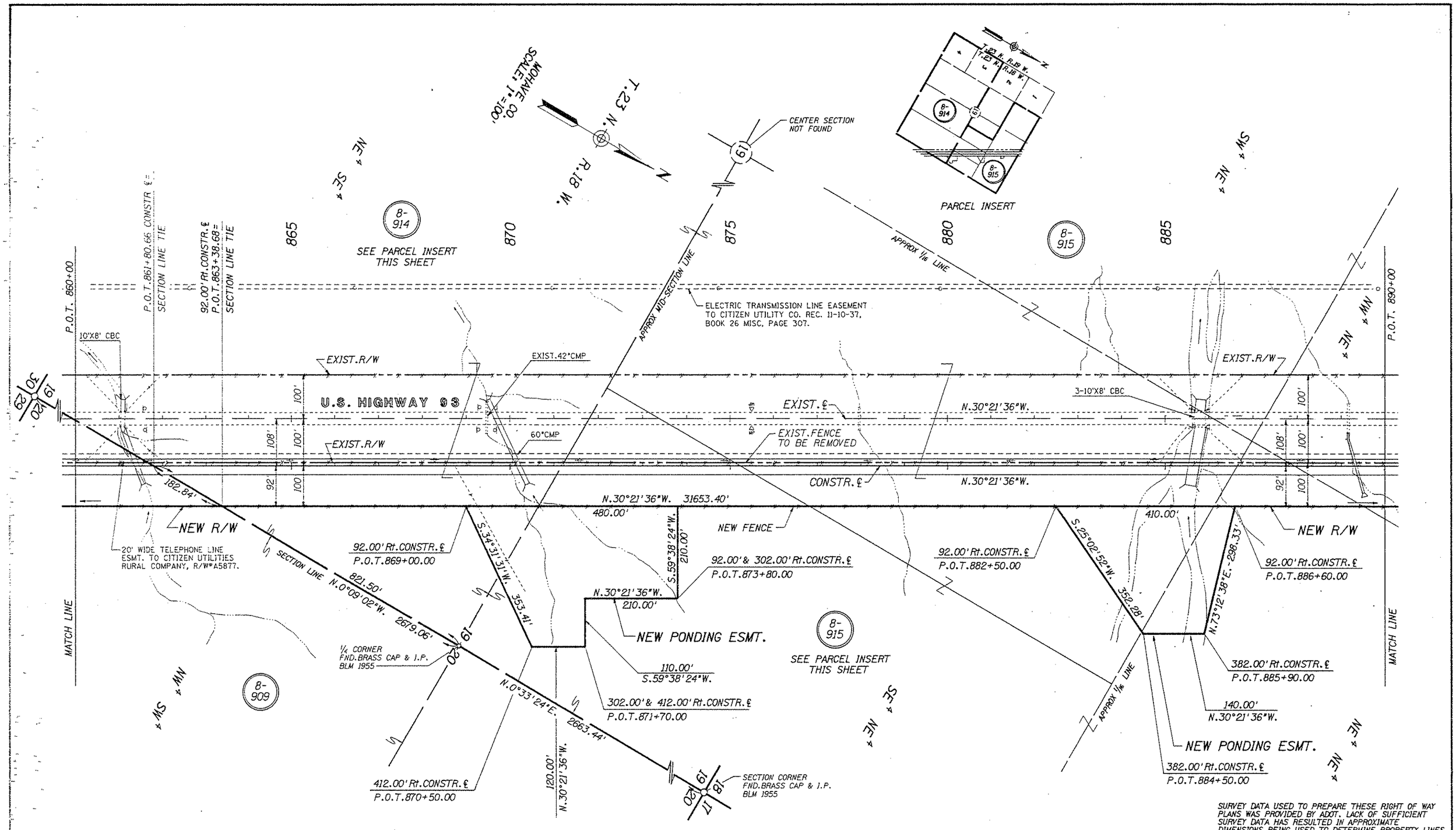

SURVEY DATA USED TO PREPARE THESE RIGHT OF WAY PLANS WAS PROVIDED BY ADOT. LACK OF SUFFICIENT SURVEY DATA HAS RESULTED IN APPROXIMATE DIMENSIONS BEING USED TO DETERMINE PROPERTY LINES.

REVISIONS			
C.O. NO.	DATE	BY	DESCRIPTION

DRAWING NO.	D-8-T-342	
HARD COPY		
DRAWN/DATE	WM	9/91
CHECKED/DATE	J.HAVINS	
GMTS CORPORATION	CONSULTING ENGINEERS	
ROUTE	U.S.93	
LOCATION	COTTONWOOD ROAD - M.P. 59	

ARIZONA DEPARTMENT OF TRANSPORTATION
HIGHWAYS DIVISION
RIGHT OF WAY PLANS SERVICES

HIGHWAY: HOOVER DAM - KINGMAN HWY.

PROJECT NO. F-039-1-709

SHEET 13 OF 50

TRACS NO. 93 MO 046 H2284 01R

OF

Click here for US 93 Index

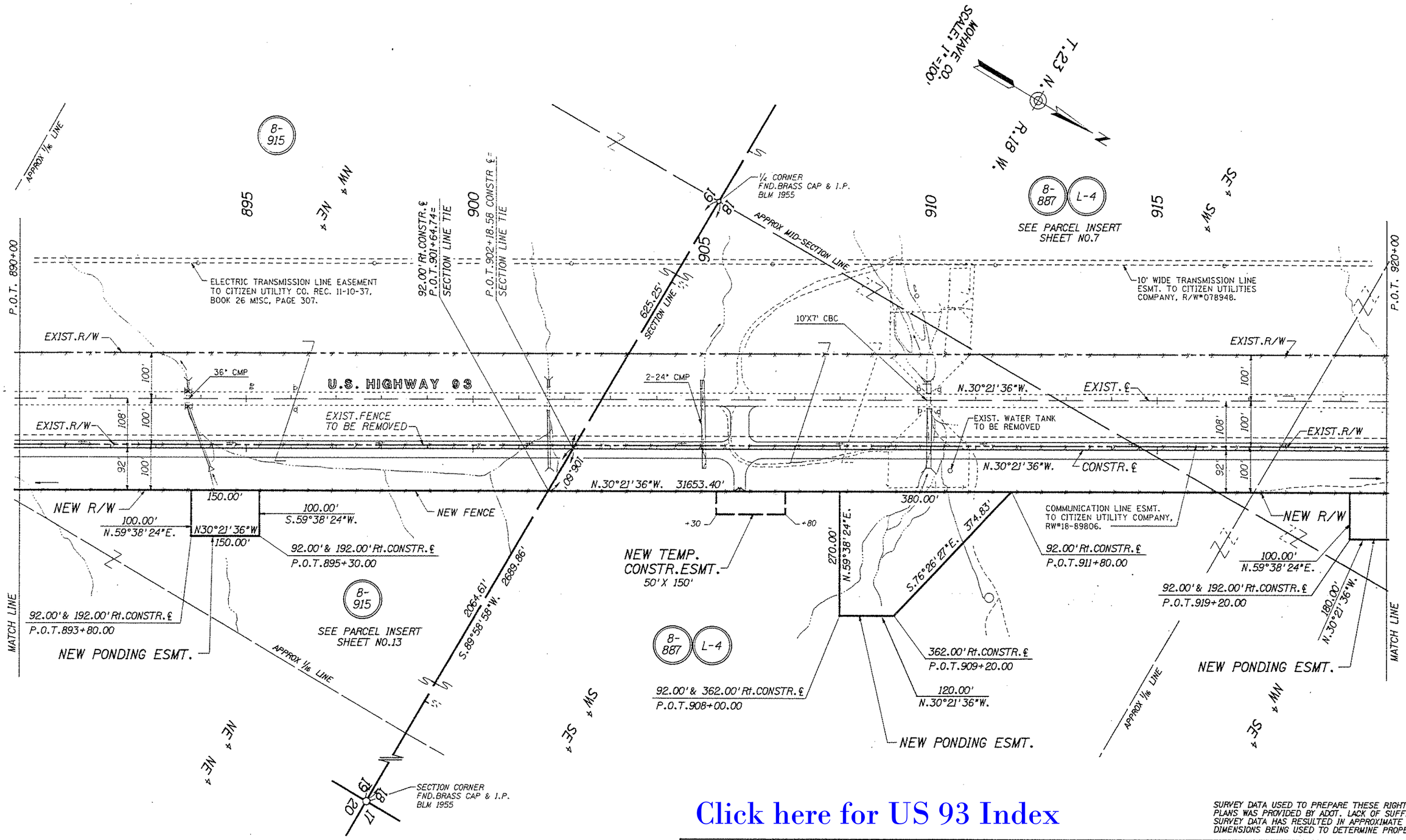

Click here for US 93 Index

SURVEY DATA USED TO PREPARE THESE RIGHT OF WAY PLANS WAS PROVIDED BY ADOT. LACK OF SUFFICIENT SURVEY DATA HAS RESULTED IN APPROXIMATE DIMENSIONS BEING USED TO DETERMINE PROPERTY LINES.

REVISIONS			
C.O. NO.	DATE	BY	DESCRIPTION

DRAWING NO.	D-8-T-342
HARD COPY	
DRAWN/DATE	WM 9/91
CHECKED/DATE	J.HAVINS
GMTS CONSULTING ENGINEERS CORPORATION	
ROUTE	U.S.93
LOCATION	COTTONWOOD ROAD - M.P. 59.

ARIZONA DEPARTMENT OF TRANSPORTATION
HIGHWAYS DIVISION
RIGHT OF WAY PLANS SERVICES

HIGHWAY: HOOVER DAM - KINGMAN HWY.
PROJECT NO. F-039-1-709

SHEET 14 OF 50

TRACS NO. 93 MO 046 H2284 01R

OF

DIMENSIONS CALCULATED TO APPROX. PROPERTY LINES.

SEC. LINE S89°58'58"W 6115.98'

115.67'

EXIST. R/W 6165.29'

NEW R/W 6166.03'

115.50' N89°40'00"E APPROX. SEC. LINE

DIMENSIONS OF NEW R/W FOR PARCEL 8-887
SECTION 18, T.23 N., R.18 W.

1/4 CORNER NOT FOUND

SECTION 18
MOHAVE CO.
SCALE: 1"=100'

T.23 N.
R.18 W.

8-887 L-4

LOT 3

LOT 2

LOT 1

925 930 935 940 945

NE ¼ SW ¼

SE ¼ NW ¼

APPROX 1/16 LINE

ROADWAY FOR EGRESS & INGRESS
MOHAVE COUNTY R/W#16-83562

60'

10' WIDE TRANSMISSION LINE ESMT. TO CITIZEN UTILITIES COMPANY, R/W#078948.

P.O.T. 920+00

P.O.T. 950+00

EXIST. R/W

6'X4' CBC

EXIST. 42" CMP

36" CMP

8'X4' CBC EXIST.

4-10'X6' CBC

U.S. HIGHWAY 93

EXIST. ℄

N.30°21'36"W.

EXIST. FENCE TO BE REMOVED

COMMUNICATION LINE ESMT. TO CITIZEN UTILITY COMPANY, RW#18-89806.

2-8'X4' CBC

CONSTR. ℄

NEW R/W

100' 108' 92'

N.30°21'36"W. 31653.40'

1650.00'

180.00' S.59°38'24"W. 100.00'

180.00' N.30°21'36"W.

NEW PONDING ESMT.

240.00' N.59°38'24"E.

110.00'

S.59°38'24"W. 240.00'

110.00' N30°21'36"W

NEW R/W

92.00' Rt. CONSTR. ℄ P.O.T.926+10.00

240.00' S.15°48'33"W.-346.55'

250.00' S.59°38'24"W.

NEW PONDING ESMT.

92.00' & 332.00' Rt. CONSTR. ℄ P.O.T.924+50.00

92.00' & 332.00' Rt. CONSTR. ℄ P.O.T.923+40.00

92.00' & 342.00' Rt. CONSTR. ℄ P.O.T.928+50.00

92.00' & 192.00' Rt. CONSTR. ℄ P.O.T.921+00.00

MATCH LINE

APPROX MID-SECTION LINE

APPROX MID-SECTION LINE

NEW FENCE

92.00' Rt. CONSTR. ℄ P.O.T.936+50.00

N.59°38'24"E.-20.00'

N.34°17'38"E.-210.24'

NEW PONDING ESMT.

282.00' Rt. CONSTR. ℄ P.O.T.937+40.00

N.30°21'36"W.-620.00'

40.00' N.59°38'24"E.

112.00' Rt. CONSTR. ℄ P.O.T.937+98.16

92.00' & 112.00' Rt. CONSTR. ℄ P.O.T.937+00.00

S.78°31'34"W.-179.67'

50.00' N.30°21'36"W.

112.00' & 152.00' Rt. CONSTR. ℄ P.O.T.943+20.00

112.00' & 152.00' Rt. CONSTR. ℄ P.O.T.943+70.00

112.00' & 152.00' Rt. CONSTR. ℄ P.O.T.947+00.00

N.30°21'36"W.-330.00'

40.00' S.59°38'24"W.

40.00' N.59°38'24"E.

N.30°21'36"W. 400.00'

NEW DRAINAGE ESMT.

MATCH LINE

APPROX 1/16 LINE

8-887 L-4

SEE PARCEL INSERT SHEET NO.7

CENTER SECTION NOT FOUND

Click here for US 93 Index

SURVEY DATA USED TO PREPARE THESE RIGHT OF WAY PLANS WAS PROVIDED BY ADOT. LACK OF SUFFICIENT SURVEY DATA HAS RESULTED IN APPROXIMATE DIMENSIONS BEING USED TO DETERMINE PROPERTY LINES.

REVISIONS			
C.O. NO.	DATE	BY	DESCRIPTION

DRAWING NO.	D-8-T-342
HARD COPY	
DRAWN/DATE	WM 9/91
CHECKED/DATE	J.HAVINS
GMTS CORPORATION CONSULTING ENGINEERS	
ROUTE	U.S.93
LOCATION	COTTONWOOD ROAD - M.P. 59

ARIZONA DEPARTMENT OF TRANSPORTATION
HIGHWAYS DIVISION
RIGHT OF WAY PLANS SERVICES

HIGHWAY HOOVER DAM - KINGMAN HWY.

PROJECT NO. F-039-1-709

SHEET 15 OF 50

TRACS NO. 93 MO 046 H2284 01R

OF

DGN=SPECIFICATION VIEW NAME=

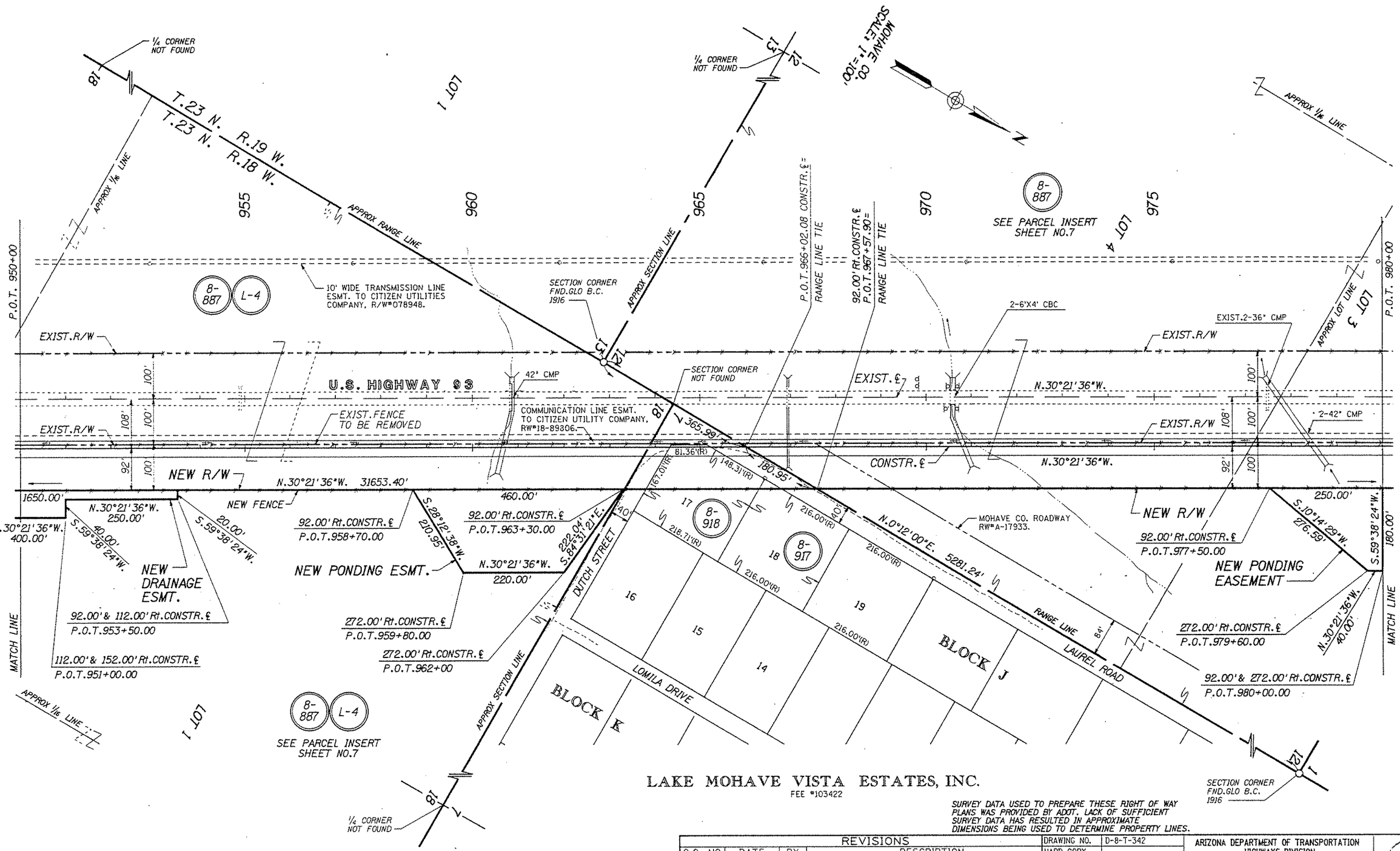

LAKE MOHAVE VISTA ESTATES, INC.
FEE #103422

SURVEY DATA USED TO PREPARE THESE RIGHT OF WAY PLANS WAS PROVIDED BY ADOT. LACK OF SUFFICIENT SURVEY DATA HAS RESULTED IN APPROXIMATE DIMENSIONS BEING USED TO DETERMINE PROPERTY LINES.

REVISIONS			
C.O. NO.	DATE	BY	DESCRIPTION

DRAWING NO.	D-8-T-342
HARD COPY	
DRAWN/DATE	WM 9/91
CHECKED/DATE	J.HAVINS
GMTS CONSULTING ENGINEERS CORPORATION	
ROUTE	U.S.93
LOCATION	COTTONWOOD ROAD - M.P. 59

ARIZONA DEPARTMENT OF TRANSPORTATION
HIGHWAYS DIVISION
RIGHT OF WAY PLANS SERVICES

HIGHWAY: HOOVER DAM - KINGMAN HWY.
PROJECT NO. F-039-1-709

SHEET 16 OF 50

Click here for US 93 Index

TRACS NO. 93 MO 046 H2284 01R

OF

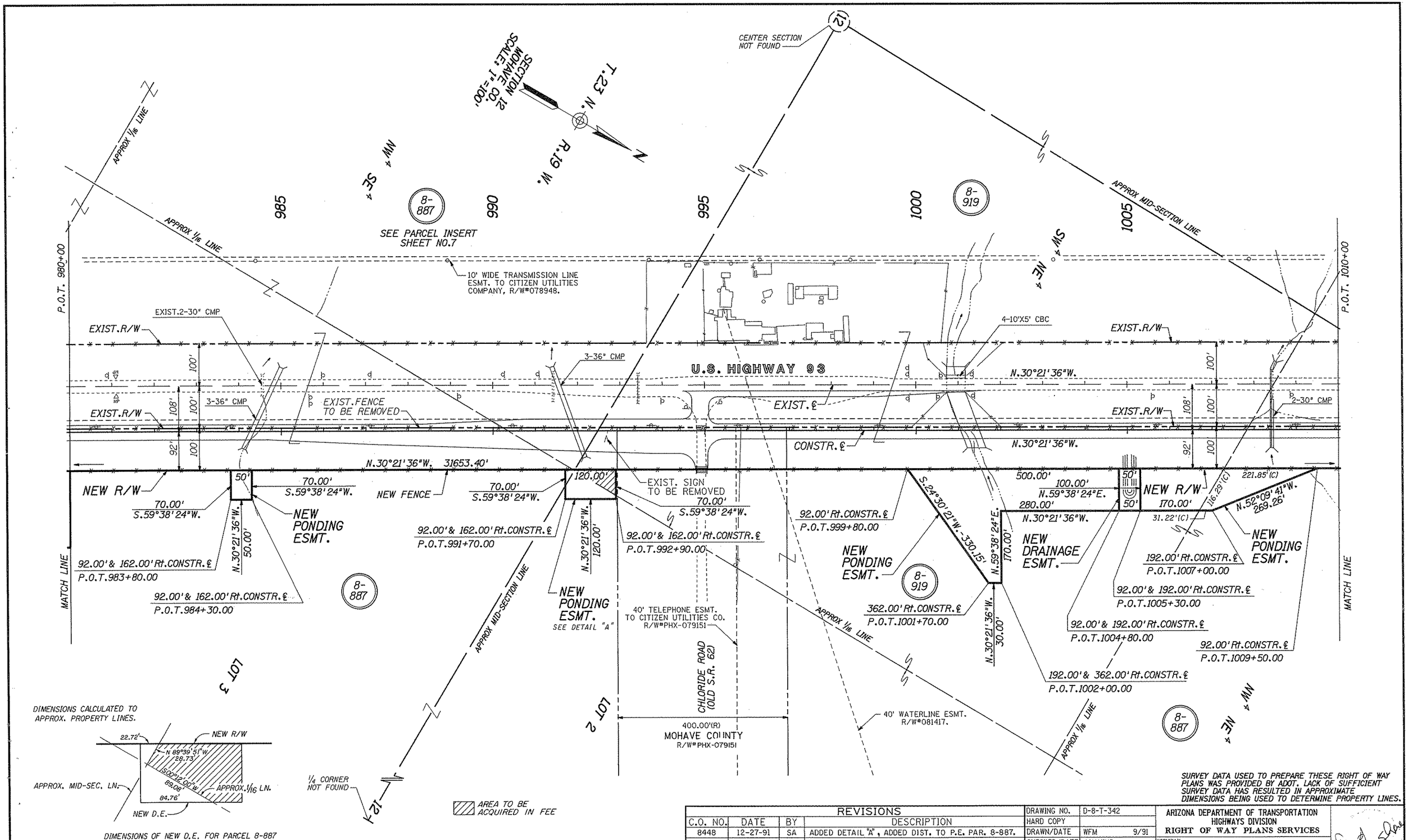

SURVEY DATA USED TO PREPARE THESE RIGHT OF WAY PLANS WAS PROVIDED BY ADOT. LACK OF SUFFICIENT SURVEY DATA HAS RESULTED IN APPROXIMATE DIMENSIONS BEING USED TO DETERMINE PROPERTY LINES.

REVISIONS			
C.O. NO.	DATE	BY	DESCRIPTION
8448	12-27-91	SA	ADDED DETAIL "A", ADDED DIST. TO P.E. PAR. 8-887.
8517	5-08-92	SA	ADDED ZIP & NOTE FOR POND. ESMT. PAR. 8-919.

DRAWING NO.	D-8-T-342
HARD COPY	
DRAWN/DATE	WFM 9/91
CHECKED/DATE	J.HAVINS

GMTS CORPORATION CONSULTING ENGINEERS

ARIZONA DEPARTMENT OF TRANSPORTATION
HIGHWAYS DIVISION
RIGHT OF WAY PLANS SERVICES

HIGHWAY: HOOVER DAM - KINGMAN HWY.

PROJECT NO. F-039-1-709

ROUTE: U.S.93 LOCATION: COTTONWOOD ROAD - M.P. 59

SHEET 17 OF 50

Click here for US 93 Index

TRACS NO. 93 MO 046 H2284 01R

OF

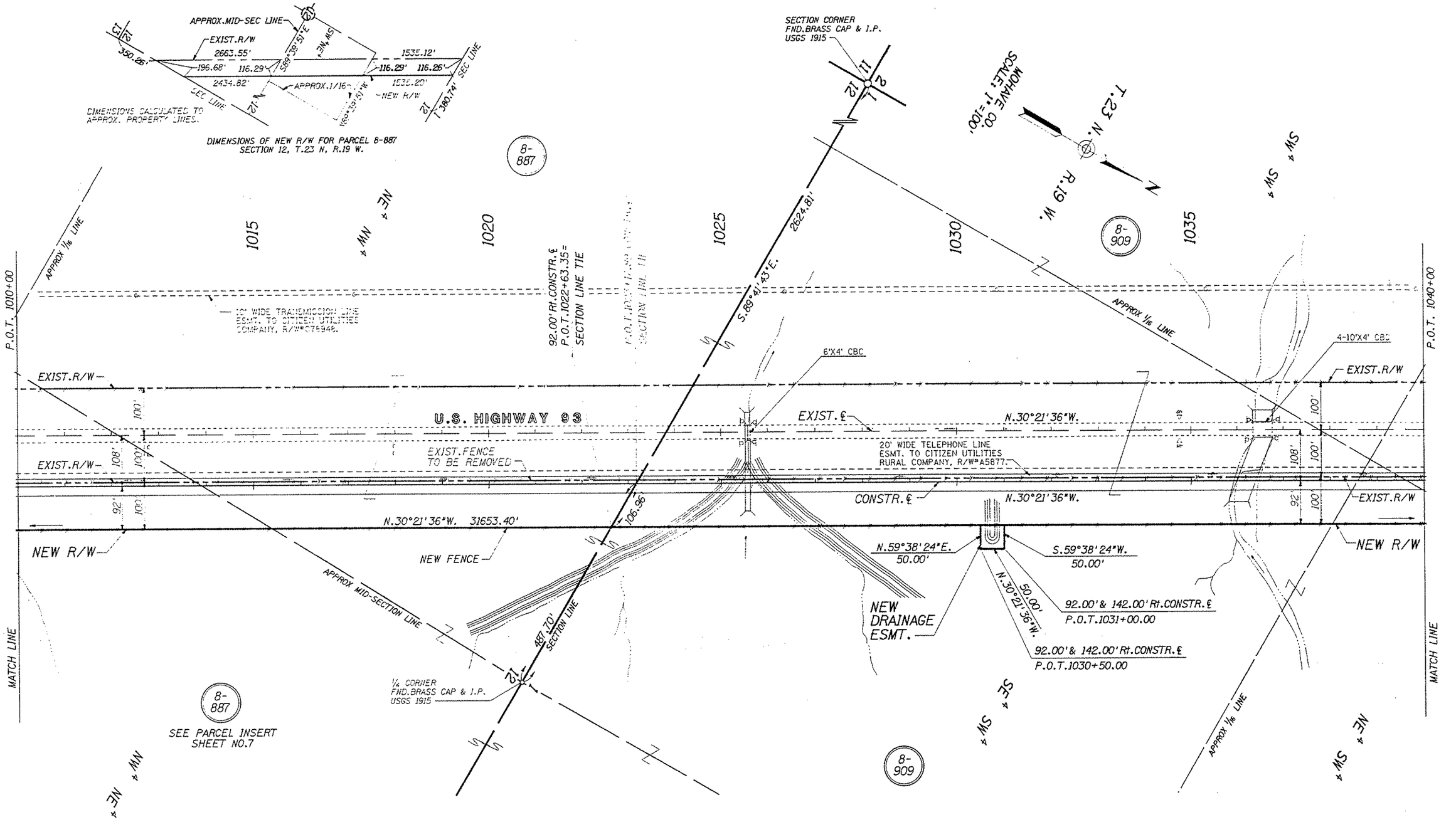

SURVEY DATA USED TO PREPARE THESE RIGHT OF WAY PLANS WAS PROVIDED BY ADOT. LACK OF SUFFICIENT SURVEY DATA HAS RESULTED IN APPROXIMATE DIMENSIONS BEING USED TO DETERMINE PROPERTY LINES.

REVISIONS			
C.O. NO.	DATE	BY	DESCRIPTION

DRAWING NO.	D-8-T-342
HARD COPY	
DRAWN/DATE	WM 9/91
CHECKED/DATE	J.HAVINS
GMTS CORPORATION	CONSULTING ENGINEERS
ROUTE	U.S.93
LOCATION	COTTONWOOD ROAD - M.P. 59

ARIZONA DEPARTMENT OF TRANSPORTATION
HIGHWAYS DIVISION
RIGHT OF WAY PLANS SERVICES

HIGHWAY: HOOVER DAM - KINGMAN HWY.

PROJECT NO. F-039-1-709

SHEET 18 OF 50

Click here for US 93 Index

TRACS NO. 93 MO 046 H2284 01R

OF

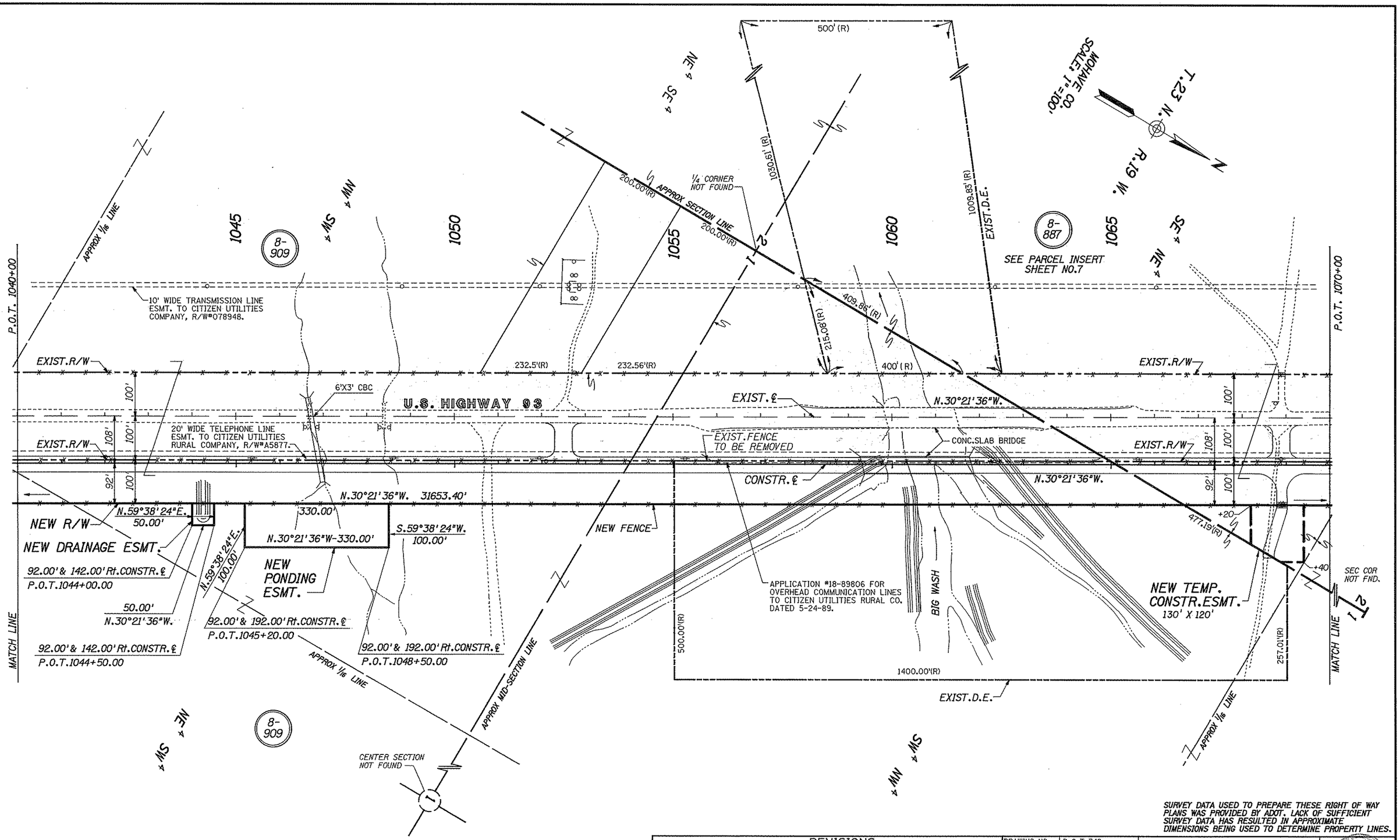

SURVEY DATA USED TO PREPARE THESE RIGHT OF WAY PLANS WAS PROVIDED BY ADOT. LACK OF SUFFICIENT SURVEY DATA HAS RESULTED IN APPROXIMATE DIMENSIONS BEING USED TO DETERMINE PROPERTY LINES.

REVISIONS			
C.O. NO.	DATE	BY	DESCRIPTION
8448	12-27-91	SA	REMOVED TCE LT. 1050+50 & REV. TCE LT. 1068+70.
8460	1-27-92	SA	REVISED EXIST. D.E. LEFT STA. 1060+00.

DRAWING NO.	D-8-T-342
HARD COPY	
DRAWN/DATE	WM 9/91
CHECKED/DATE	J.HAVINS
GMTS CONSULTING ENGINEERS	
ROUTE	U.S.93
LOCATION	COTTONWOOD ROAD - M.P. 59

ARIZONA DEPARTMENT OF TRANSPORTATION
HIGHWAYS DIVISION
RIGHT OF WAY PLANS SERVICES

HIGHWAY: HOOVER DAM - KINGMAN HWY.

PROJECT NO. F-039-1-709

SHEET 19 OF 50

TRACS NO. 93 MO 046 H2284 01R

OF

Click here for US 93 Index

DGN=SPECIFICATION VIEW NAME:
SYSTIME

DIMENSIONS CALCULATED TO APPROX. PROPERTY LINES.

APPROX. MID-SEC LINE

P.O.T. 1065+15.66
APPROX. SEC. LN. TIE

EXIST.R/W
640.85'

N69°39'27"W
APPROX.1/16 LINE

N0°14'34"E

196.43'
180.71'
116.30'
412.40'

NEW R/W
APPROX.1/16 LINE
CONSTR. ℄

DIMENSIONS OF NEW R/W FOR PARCEL 8-887
SECTION 2, T.23 N, R.19 W.

MOHAVE CO.
SCALE: 1"=100'

1/4 CORNER
FND.BRASS CAP & I.P.
USGLO

SE ¼ NE ¼

8-887

SEE PARCEL INSERT SHEET NO.7

LOT 2

1075

8-909

1080

1085

92.00' Rt.CONSTR.℄
P.O.T.1086+90.94=
TOWNSHIP LINE TIE

P.O.T.1087+45.46 CONSTR.℄
TOWNSHIP LINE TIE

1090

1095

SW ¼ SE ¼

8-920

ESMT.FOR ELECTRIC TRANSMISSION LINES TO CITIZENS UTILITIES CO. BOOK 26 MISC. PAGE 602, REC. 5-11-38.

P.O.T. 1070+00

P.O.T. 1100+00

APPROX 1/16 LINE

10' WIDE TRANSMISSION LINE ESMT. TO CITIZEN UTILITIES COMPANY, R/W#078948.

EXIST.R/W

TOWNSHIP LINE

APPROX 1/16 LINE

EXIST.R/W

U.S. HIGHWAY 93

36" CMP

2-30" CMP

N.30°21'36"W.

20' WIDE TELEPHONE LINE ESMT. TO CITIZEN UTILITIES RURAL COMPANY, R/W#A5677.

10'X3' CBC

EXIST. FENCE TO BE REMOVED

EXIST.℄

EXIST.R/W

CONSTR.℄

N.30°21'36"W.

N.30°21'36"W. 31653.40'

50.00'
S.59°38'24"W.

NEW R/W

NEW FENCE

107.00

200.00'
N.30°21'36"W.
200.00'

100.00'
S.59°38'24"W.

NEW R/W

92.00'& 142.00'Rt.CONSTR.℄
P.O.T.1080+00.00

100.00'
N.30°21'36"W.

NEW PONDING ESMT.

NEW TEMP. CONSTR.ESMT.
50'X 100'

NEW PONDING ESMT.

NEW TEMP. CONSTR.ESMT.
150'X 300'

+50

+50

MATCH LINE

LOT 1

APPROX SECTION LINE

T.23 N. R.19 W.
T.24 N. R.19 W.

905.40'
2646.39' N.89°39'27"W.

N.59°38'24"E.
100.00'

92.00'& 142.00'Rt.CONSTR.℄
P.O.T.1081+00.00

92.00'& 192.00'Rt.CONSTR.℄
P.O.T.1087+50.00

92.00'& 192.00'Rt.CONSTR.℄
P.O.T.1089+50.00

SE ¼ SE ¼

MATCH LINE

APPROX 1/16 LINE

8-909

8-920

SEE PARCEL INSERT SHEET NO.21

SECTION CORNER
FND.BRASS CAP
USGLO 1916

35

36

SURVEY DATA USED TO PREPARE THESE RIGHT OF WAY PLANS WAS PROVIDED BY ADOT. LACK OF SUFFICIENT SURVEY DATA HAS RESULTED IN APPROXIMATE DIMENSIONS BEING USED TO DETERMINE PROPERTY LINES.

Click here for US 93 Index

REVISIONS				DRAWING NO.	D-8-T-342	ARIZONA DEPARTMENT OF TRANSPORTATION HIGHWAYS DIVISION RIGHT OF WAY PLANS SERVICES
C.O. NO.	DATE	BY	DESCRIPTION	HARD COPY		
8448	12-27-91	SA	REVISED DETAIL FOR PARCEL 8-887.	DRAWN/DATE	WM 9/91	
				CHECKED/DATE	J.HAVINS	HIGHWAY HOOVER DAM - KINGMAN HWY.
				GMTS CONSULTING ENGINEERS CORPORATION		PROJECT NO. F-039-1-709
				ROUTE U.S.93	LOCATION COTTONWOOD ROAD - M.P. 59	

10-14-91

SHEET 20 OF 50

TRACS NO. 93 MO 046 H2284 01R

OF

DGN=SPECIFICATION VIEW NAME

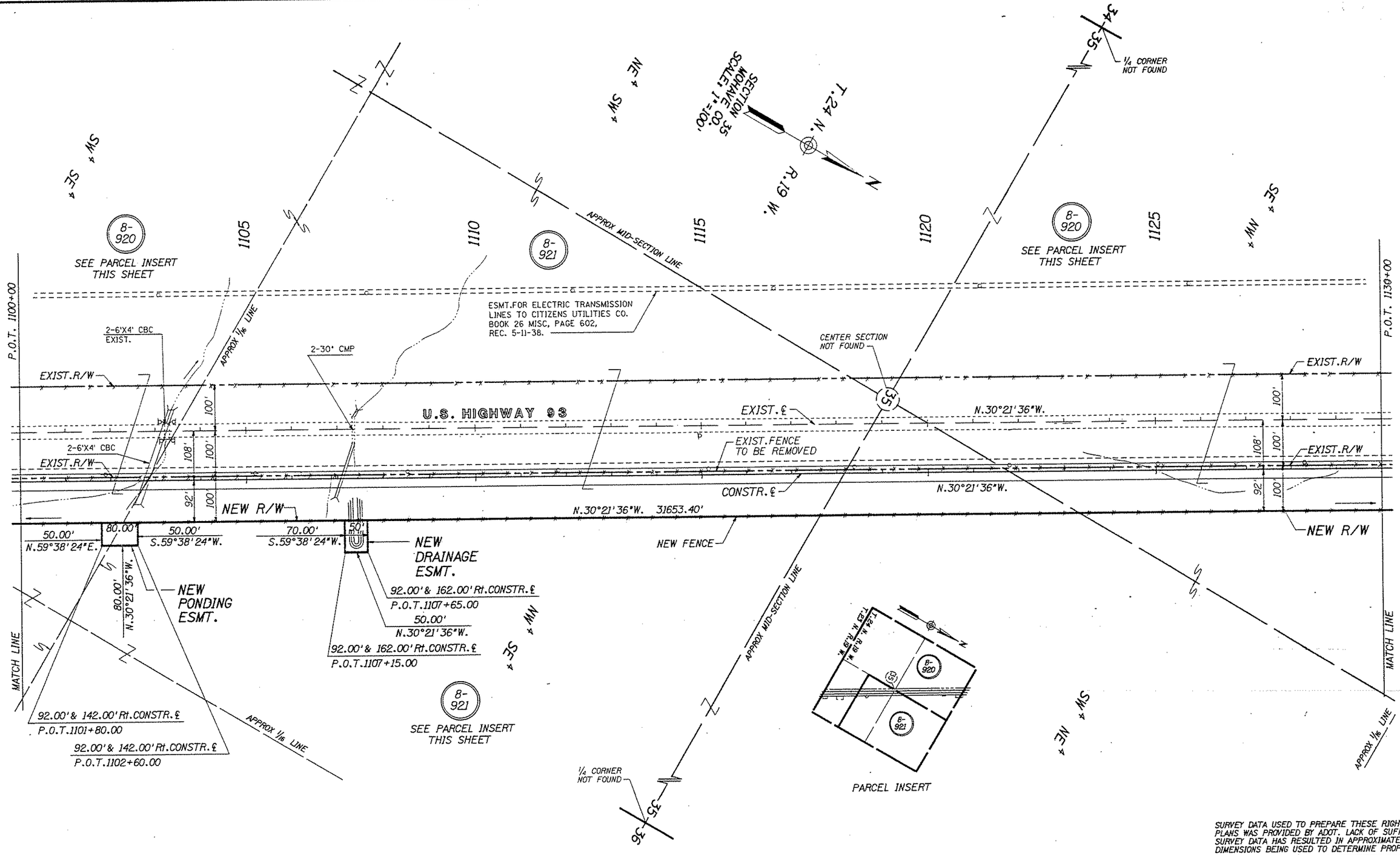

SURVEY DATA USED TO PREPARE THESE RIGHT OF WAY PLANS WAS PROVIDED BY ADOT. LACK OF SUFFICIENT SURVEY DATA HAS RESULTED IN APPROXIMATE DIMENSIONS BEING USED TO DETERMINE PROPERTY LINES.

REVISIONS			
C.O. NO.	DATE	BY	DESCRIPTION

DRAWING NO.	D-8-T-342
HARD COPY	
DRAWN/DATE	WM 9/91
CHECKED/DATE	J.HAVINS
GMTS CONSULTING ENGINEERS CORPORATION	
ROUTE	U.S.93
LOCATION	COTTONWOOD ROAD - M.P. 59

ARIZONA DEPARTMENT OF TRANSPORTATION
HIGHWAYS DIVISION
RIGHT OF WAY PLANS SERVICES

HIGHWAY: HOOVER DAM - KINGMAN HWY.

PROJECT NO. F-039-1-709

SHEET 21 OF 50

TRACS NO. 93 MO 046 H2284 01R

OF

Click here for US 93 Index

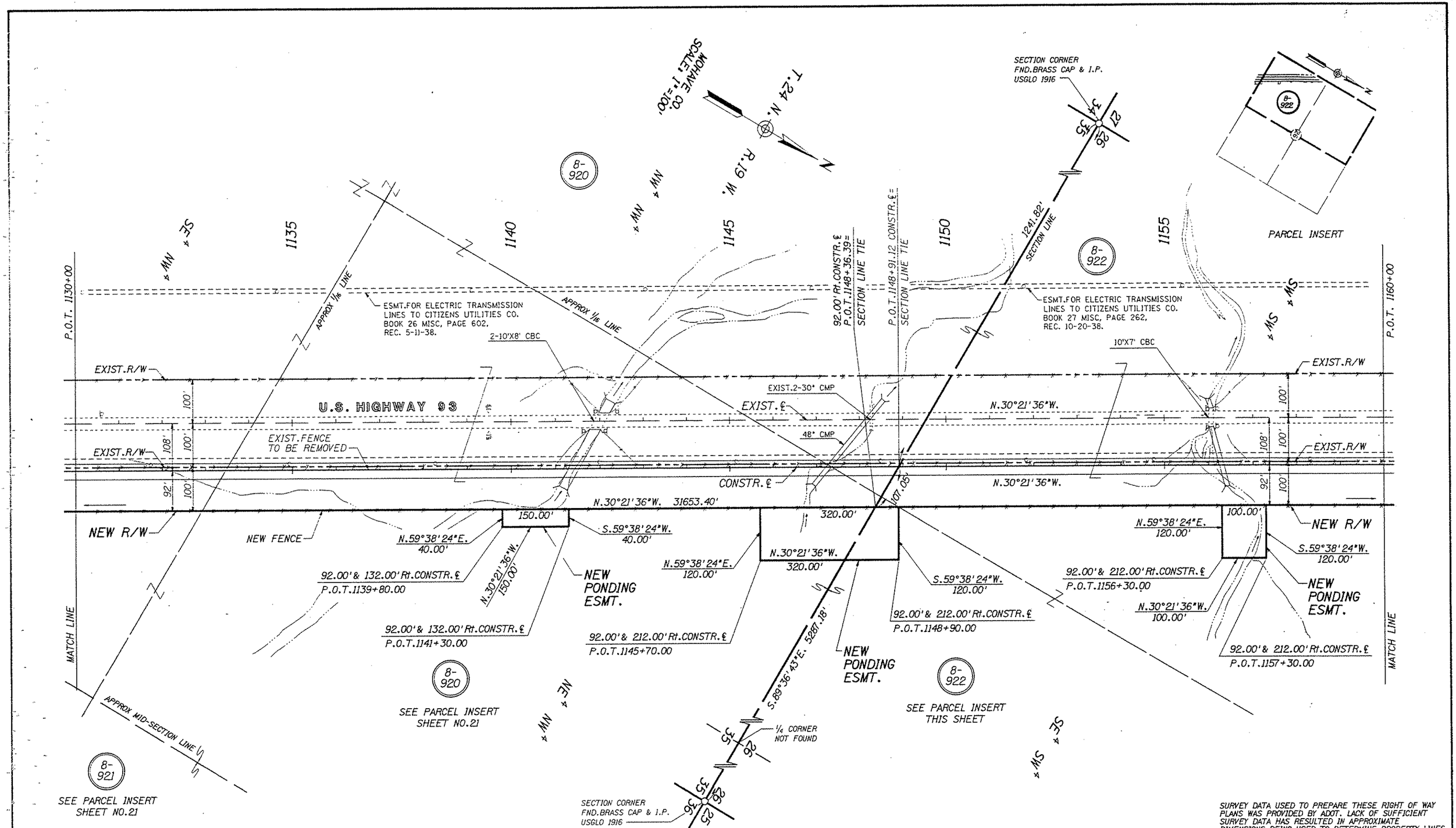

SURVEY DATA USED TO PREPARE THESE RIGHT OF WAY PLANS WAS PROVIDED BY ADOT. LACK OF SUFFICIENT SURVEY DATA HAS RESULTED IN APPROXIMATE DIMENSIONS BEING USED TO DETERMINE PROPERTY LINES.

REVISIONS			
C.O. NO.	DATE	BY	DESCRIPTION

DRAWING NO.	D-8-T-342
HARD COPY	
DRAWN/DATE	WM 9/91
CHECKED/DATE	J.HAVINS
GMTS CONSULTING ENGINEERS	
ROUTE	U.S.93
LOCATION	COTTONWOOD ROAD - M.P. 59

ARIZONA DEPARTMENT OF TRANSPORTATION
HIGHWAYS DIVISION
RIGHT OF WAY PLANS SERVICES

HIGHWAY: HOOVER DAM - KINGMAN HWY.
PROJECT NO. F-039-1-709

SHEET 22 OF 50

Click here for US 93 Index

TRACS NO. 93 RW 046 H2284 01R

OF

Click here for US 93 Index

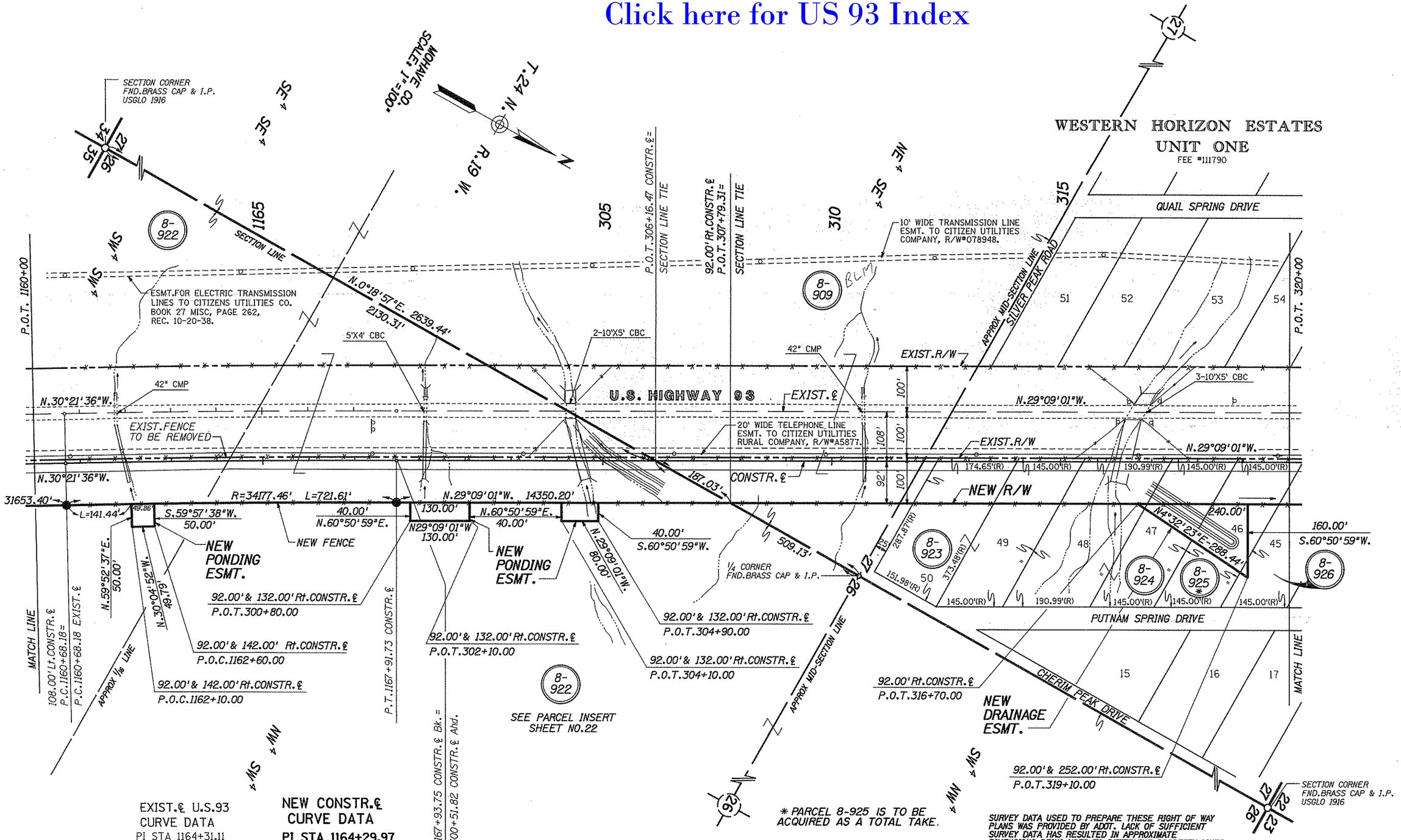

EXIST.℄ U.S.93 CURVE DATA
PI STA 1164+31.11
Δ=1°12'35" Rt.
D=0°10'00"
T=362.93'
L=725.83'
R=34377.46

NEW CONSTR.℄ CURVE DATA
PI STA 1164+29.97
Δ=1°12'35" Rt.
D=0°10'02"
T=361.79'
L=723.55'
R=34269.46'

* PARCEL 8-925 IS TO BE ACQUIRED AS A TOTAL TAKE.

SURVEY DATA USED TO PREPARE THESE RIGHT OF WAY PLANS WAS PROVIDED BY ADOT. LACK OF SUFFICIENT SURVEY DATA HAS RESULTED IN APPROXIMATE DIMENSIONS BEING USED TO DETERMINE PROPERTY LINES.

REVISIONS			
C.O. NO.	DATE	BY	DESCRIPTION
8481	2-27-92	SA	ADDED NOTE FOR PARCEL 8-925.

DRAWING NO.	D-8-T-342
HARD COPY	
DRAWN/DATE	WM 9/91
CHECKED/DATE	J.HAVINS
GMTS CONSULTING ENGINEERS CORPORATION	
ROUTE	U.S.93
LOCATION	COTTONWOOD ROAD - M.P. 59

ARIZONA DEPARTMENT OF TRANSPORTATION
HIGHWAYS DIVISION
RIGHT OF WAY PLANS SERVICES

HIGHWAY: HOOVER DAM - KINGMAN HWY.
PROJECT NO. F-039-1-709

SHEET 23 OF 50

TRACS NO. 93 MO 046 H2284 01R

OF

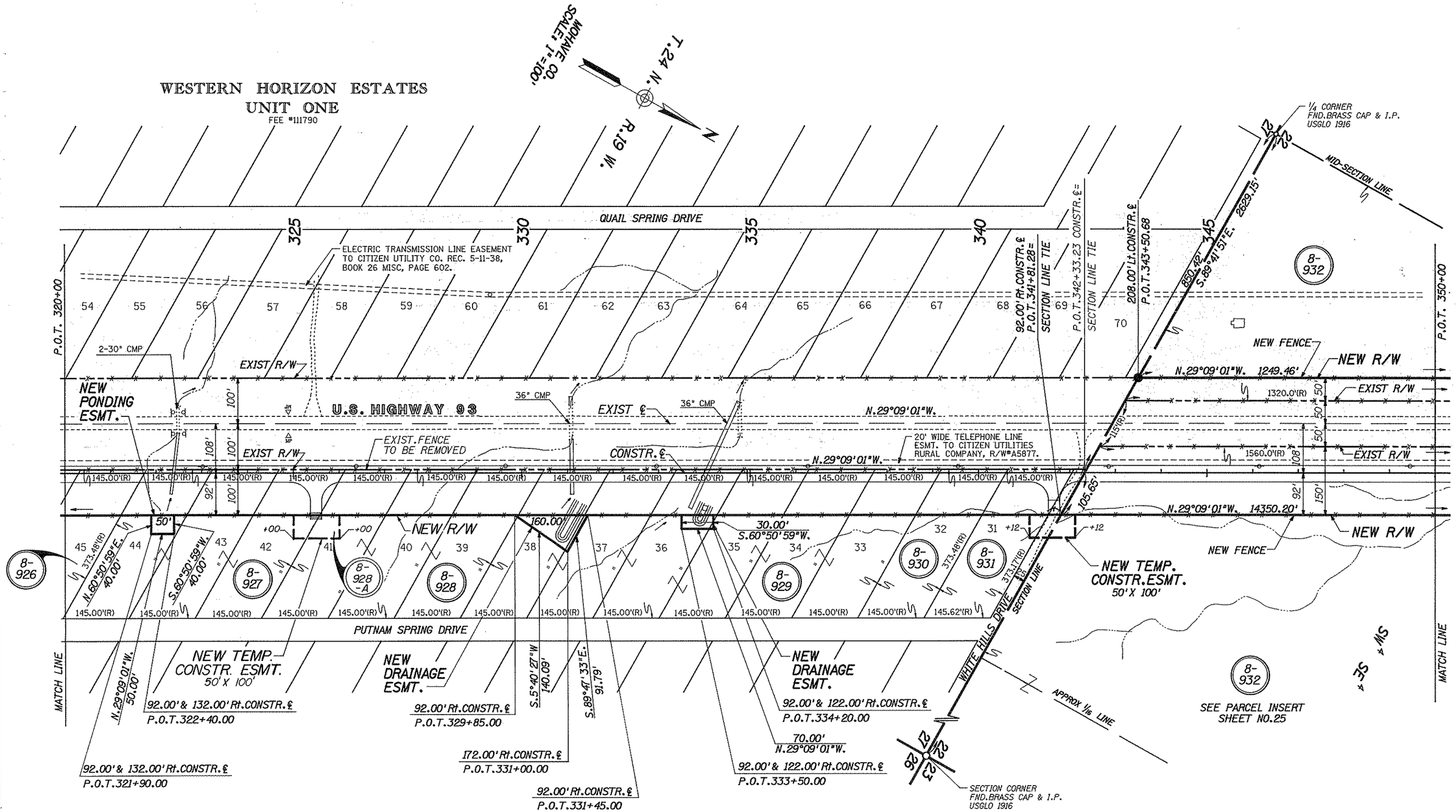

SURVEY DATA USED TO PREPARE THESE RIGHT OF WAY PLANS WAS PROVIDED BY ADOT. LACK OF SUFFICIENT SURVEY DATA HAS RESULTED IN APPROXIMATE DIMENSIONS BEING USED TO DETERMINE PROPERTY LINES.

REVISIONS			
C.O. NO.	DATE	BY	DESCRIPTION
8481	2-27-92	SA	ADDED TURNOUT & T.C.E. RT. STA. 325+50.

DRAWING NO.	D-8-T-342	
HARD COPY		
DRAWN/DATE	WM	9/91
CHECKED/DATE	J.HAVINS	

GMTS CORPORATION CONSULTING ENGINEERS

ARIZONA DEPARTMENT OF TRANSPORTATION
HIGHWAYS DIVISION
RIGHT OF WAY PLANS SERVICES

HIGHWAY: HOOVER DAM - KINGMAN HWY.

PROJECT NO. F-039-1-709

ROUTE: U.S.93

LOCATION: COTTONWOOD ROAD - M.P. 59

SHEET 24 OF 50

Click here for US 93 Index

TRACS NO. 93 MO 046 H2284 01R

OF

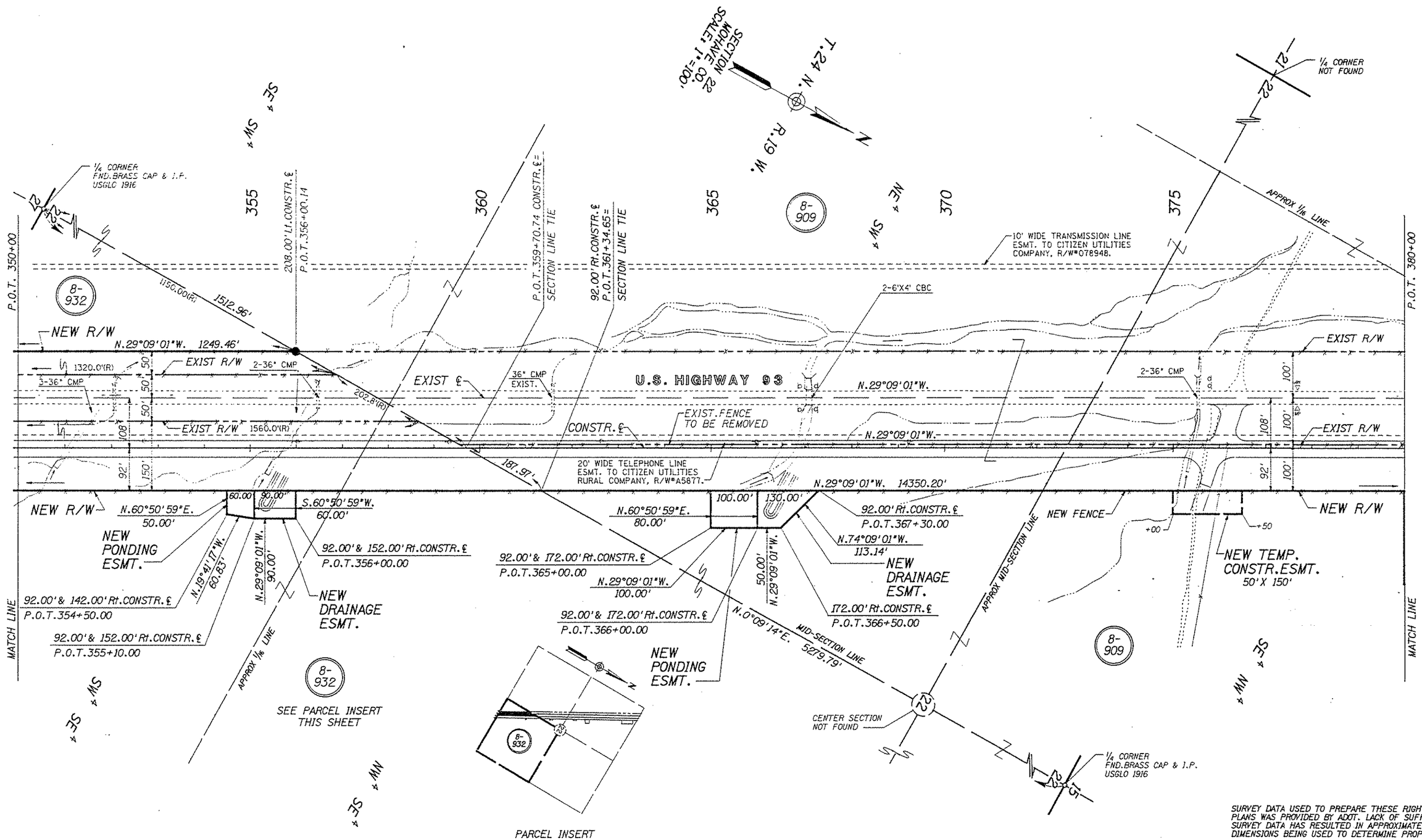

SURVEY DATA USED TO PREPARE THESE RIGHT OF WAY PLANS WAS PROVIDED BY ADOT. LACK OF SUFFICIENT SURVEY DATA HAS RESULTED IN APPROXIMATE DIMENSIONS BEING USED TO DETERMINE PROPERTY LINES.

REVISIONS			
C.O. NO.	DATE	BY	DESCRIPTION

DRAWING NO.	D-8-T-342
HARD COPY	
DRAWN/DATE	WM 9/91
CHECKED/DATE	J.HAVINS
GMTS CORPORATION CONSULTING ENGINEERS	
ROUTE	U.S.93
LOCATION	COTTONWOOD ROAD - M.P. 59

ARIZONA DEPARTMENT OF TRANSPORTATION
HIGHWAYS DIVISION
RIGHT OF WAY PLANS SERVICES

HIGHWAY: HOOVER DAM - KINGMAN HWY.

PROJECT NO. F-039-1-709

SHEET 25 OF 50

TRACS NO. 93 MO 046 H2284 01R

OF

Click here for US 93 Index

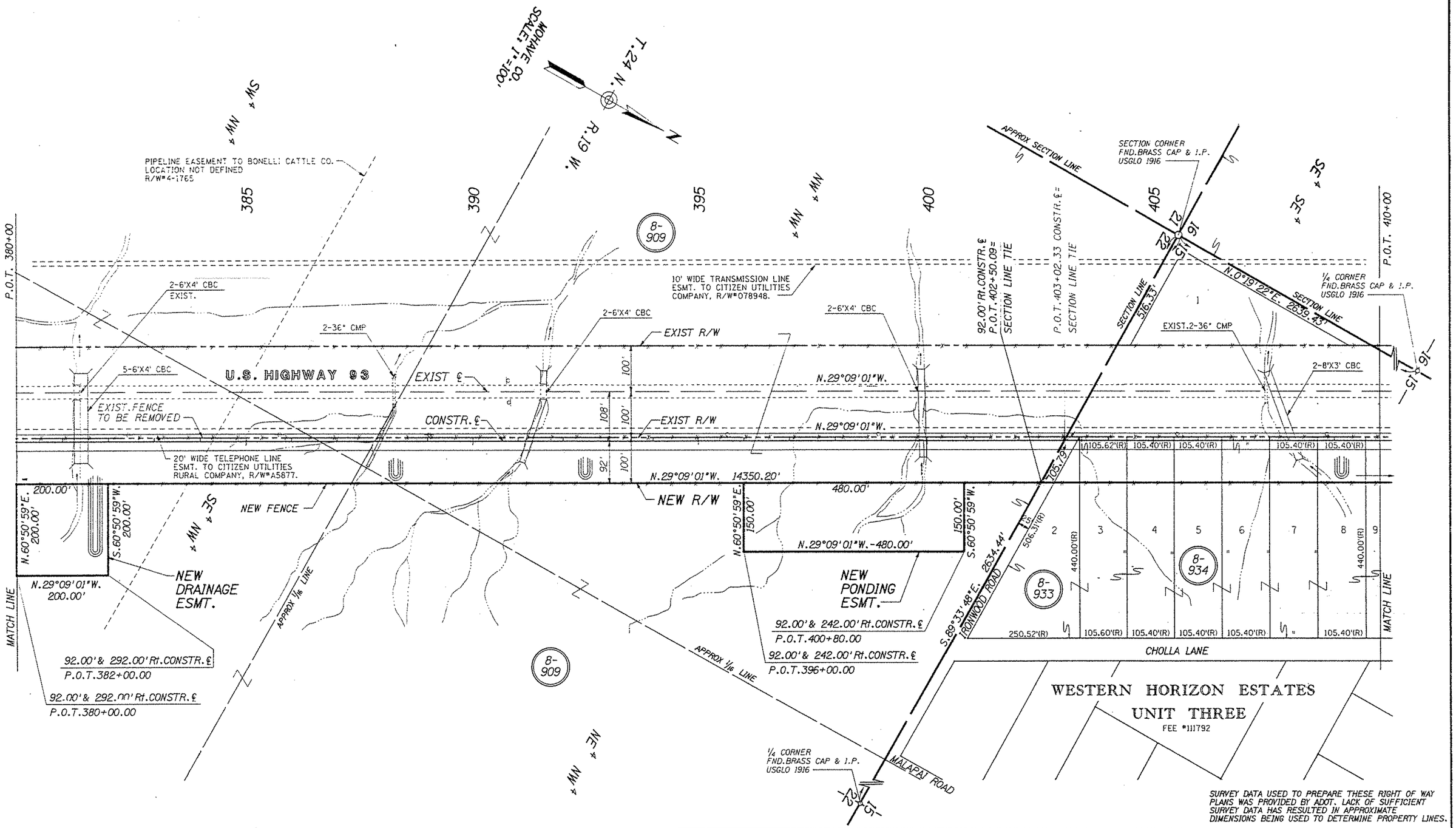

SURVEY DATA USED TO PREPARE THESE RIGHT OF WAY PLANS WAS PROVIDED BY ADOT. LACK OF SUFFICIENT SURVEY DATA HAS RESULTED IN APPROXIMATE DIMENSIONS BEING USED TO DETERMINE PROPERTY LINES.

Click here for US 93 Index

REVISIONS				DRAWING NO.	D-8-T-342	ARIZONA DEPARTMENT OF TRANSPORTATION HIGHWAYS DIVISION RIGHT OF WAY PLANS SERVICES	
C.O. NO.	DATE	BY	DESCRIPTION	HARD COPY			
				DRAWN/DATE	WM 9/91	HIGHWAY	HOOVER DAM - KINGMAN HWY.
				CHECKED/DATE	J.HAVINS	PROJECT NO.	F-039-1-709
				CMTS CONSULTING ENGINEERS CORPORATION		ROUTE	U.S.93
						LOCATION	COTTONWOOD ROAD - M.P. 59

SHEET 26 OF 50

TRACS NO. 93 MO 046 H2284 01R

OF

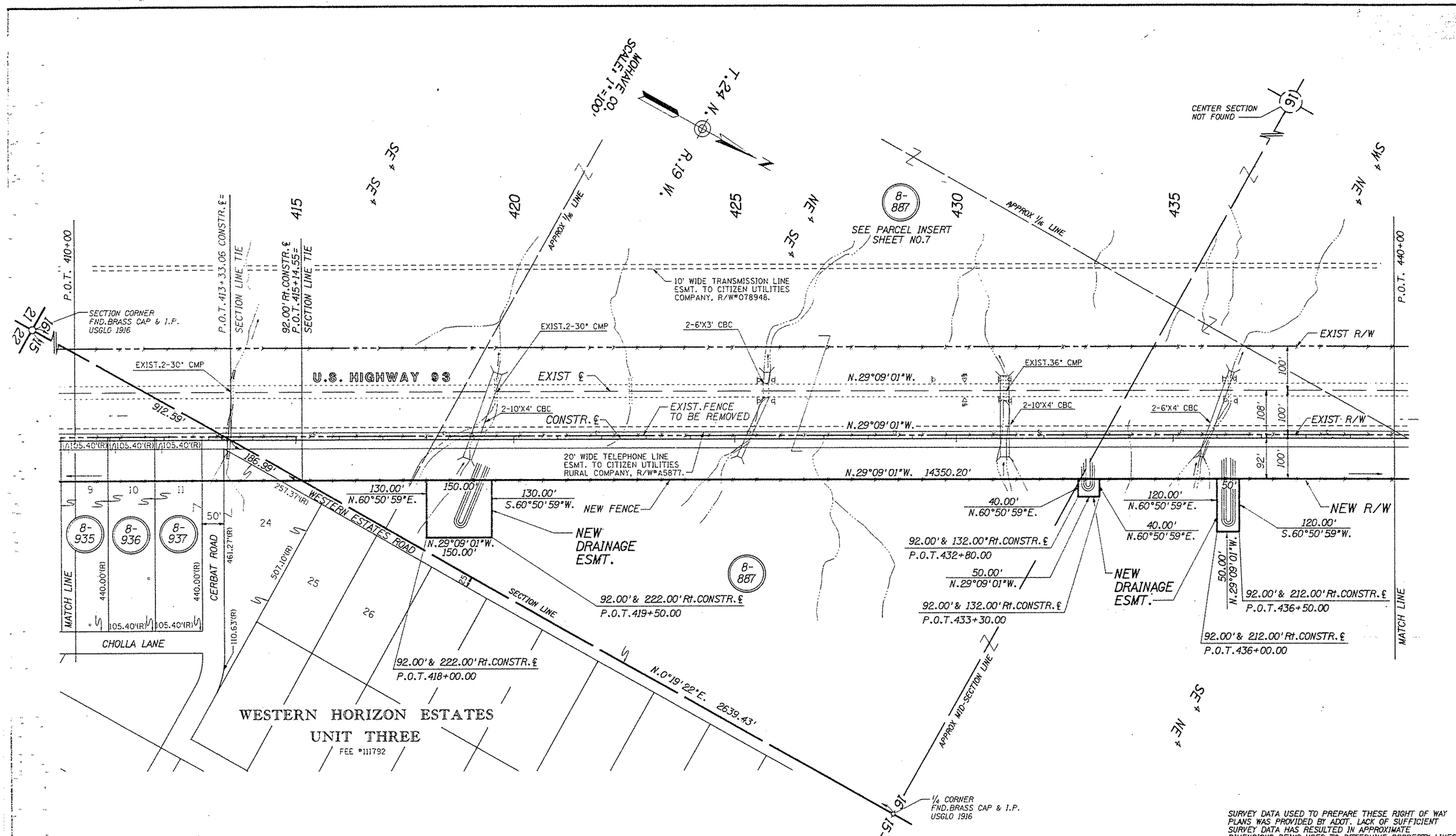

SURVEY DATA USED TO PREPARE THESE RIGHT OF WAY PLANS WAS PROVIDED BY ADOT. LACK OF SUFFICIENT SURVEY DATA HAS RESULTED IN APPROXIMATE DIMENSIONS BEING USED TO DETERMINE PROPERTY LINES.

REVISIONS			
C.O. NO.	DATE	BY	DESCRIPTION

DRAWING NO.	D-8-T-342
HARD COPY	
DRAWN/DATE	WM 9/91
CHECKED/DATE	J.HAVINS
GMTS CORPORATION	CONSULTING ENGINEERS
ROUTE	U.S.93
LOCATION	COTTONWOOD ROAD - M.P. 59

ARIZONA DEPARTMENT OF TRANSPORTATION
HIGHWAYS DIVISION
RIGHT OF WAY PLANS SERVICES

HIGHWAY: HOOVER DAM - KINGMAN HWY.

PROJECT NO. F-039-1-709

SHEET 27 OF 50

Click here for US 93 Index

TRACS NO. 93 MO 046 H2284 01R

OF

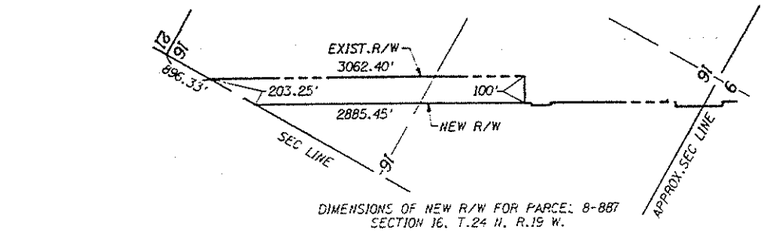

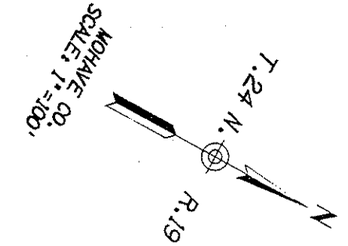

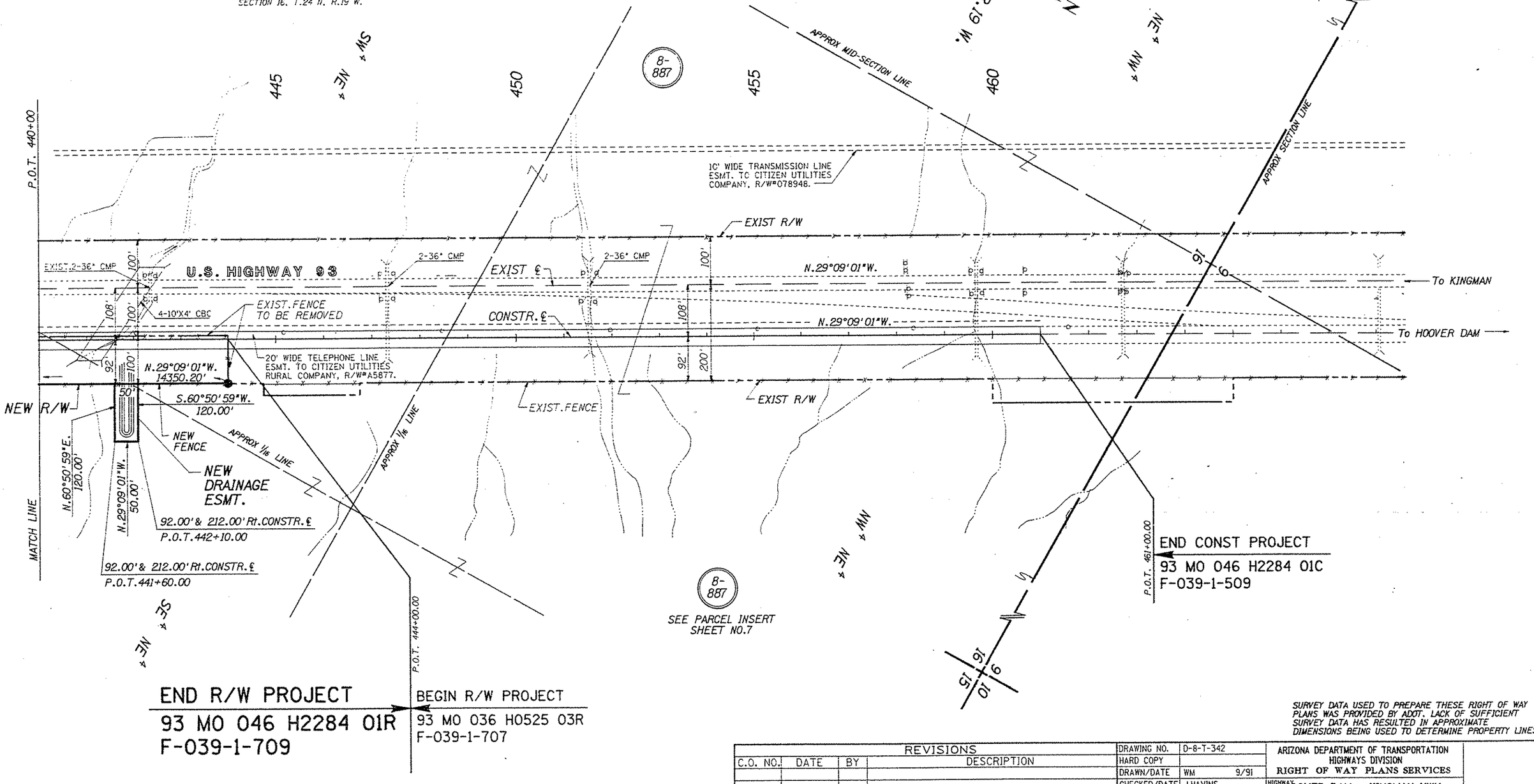

SURVEY DATA USED TO PREPARE THESE RIGHT OF WAY PLANS WAS PROVIDED BY ADOT. LACK OF SUFFICIENT SURVEY DATA HAS RESULTED IN APPROXIMATE DIMENSIONS BEING USED TO DETERMINE PROPERTY LINES.

Click here for US 93 Index

REVISIONS			
C.O. NO.	DATE	BY	DESCRIPTION

DRAWING NO.	D-8-T-342
HARD COPY	
DRAWN/DATE	WM 9/91
CHECKED/DATE	J.HAVINS
GMTS CONSULTING ENGINEERS	
ROUTE	U.S.93
LOCATION	COTTONWOOD ROAD - M.P. 59.

ARIZONA DEPARTMENT OF TRANSPORTATION
HIGHWAYS DIVISION
RIGHT OF WAY PLANS SERVICES
HIGHWAY: HOOVER DAM - KINGMAN HWY.
PROJECT NO. F-039-1-709
SHEET 28 OF 50

TRACS NO. 93 MO 046 H2284 01R

OF

=====DGN=SPECIFICATION===== VIEW NAME=