STATE OF ARIZONA
STATE HIGHWAY DEPARTMENT

RIGHT OF WAY PLAN OF THE

WICKENBURG – KINGMAN
STATE HIGHWAY

PROJECT NO. Non F-035-1-503
MOHAVE
COUNTY

COUNTY	STATE	PROJECT NO.	SHEET NO.	TOTAL SHEETS
F	ARIZ.	Non F-035-1-503	6	

RIGHT OF WAY MAP NO. D-8-T-255

ALIGNMENT, RIGHT OF WAY
APPROVED IN ACCORDANCE WITH HIGHWAY PLANS.
DATE 2-9-61 S/S R.E. Lawrence
ASSISTANT STATE ENGINEER

APPROVED IN ACCORDANCE WITH RESOLUTION DATED
19 MINUTES OF THE
ARIZONA HIGHWAY COMMISSION.

DATE NO. 9364

RW/PLANS
FILE SET

Click here for US 93 Index

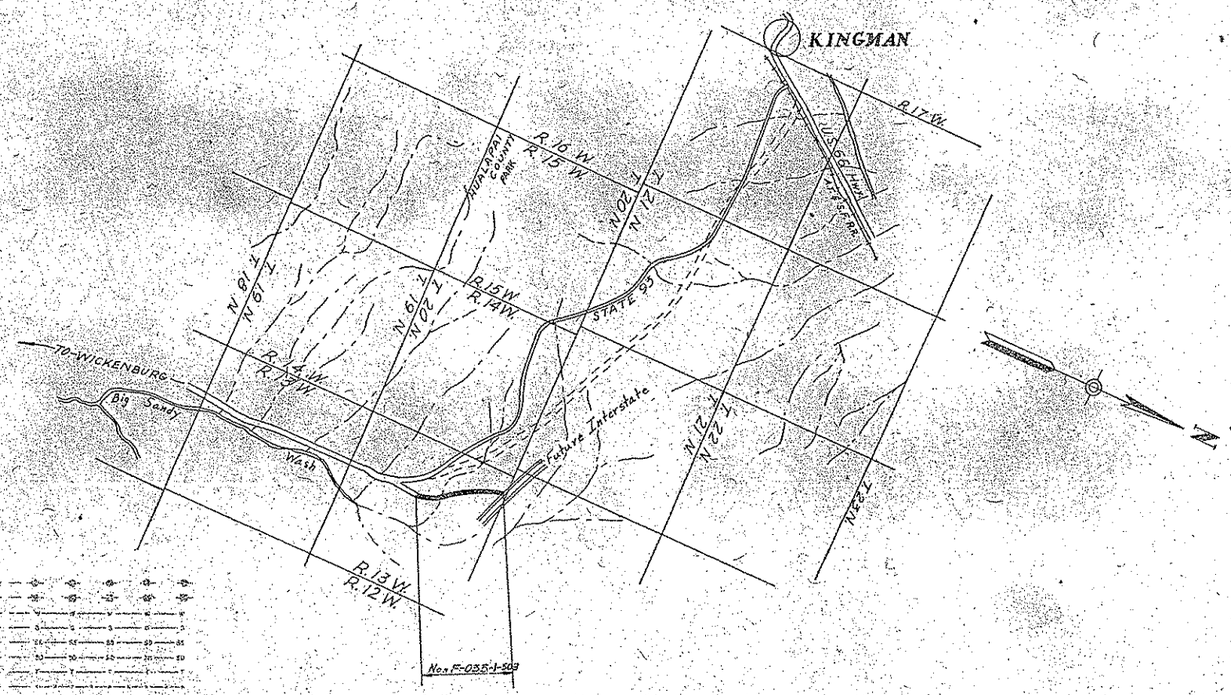

NOTE:

THE SOLID DOT, AS SHOWN BELOW, DOES NOT DESIGNATE A R/W MARKER BUT REPRESENTS AN ANGLE POINT OR CHANGE OF DIRECTION IN THE R/W LINE. & IS FOR OFFICE USE ONLY.



CONVENTIONAL SIGNS

HIGHWAY CENTER LINE
STATE AND NATIONAL LINES
CITY LIMITS
COUNTY LINE
TOWNSHIP AND RANGE LINES
SECTION LINE
HIGHWAY R/W LINE
RAILROAD R/W LINE
PROPERTY LINE
LOT AND PROPERTY LINE (WITHIN EXISTING R/W)
RAILROAD
COMMON R.R. AND HWY. R/W LINE
ACCESS TO BE DENIED
ACCESS OPEN
PARCEL ITEM No's
FOREST, NAT'L MONUMENTS AND INDIAN BOUNDARIES
LAND GRANT BOUNDARY
R/W MARKER

TELEPHONE LINE
POWER LINE
WATER LINE
GAS LINE
SEWER LINE
STORM DRAIN
UNDERGROUND TEL. CABLE
BARBED WIRE FENCE
CHAIN LINK FENCE
ANY OTHER WIRE FENCE
WOODEN FENCE
POWER POLE WITH TRANSFORMER
DOWN GUY
LIGHT POLE
FIRE HYDRANT
WATER METER
WATER VALVE
MANHOLE
EXIST. ROAD OR TRAVELED WAY
GAS METER
GAS VALVE

ARIZONA HIGHWAY COMMISSION
APPROVED
STATE HIGHWAY ENGINEER

DEPUTY STATE ENGINEER — DATE

DEPARTMENT OF COMMERCE
BUREAU OF PUBLIC ROADS
APPROVED:

DIVISION ENGINEER — DATE

MAP REVISIONS

DATE	NAME	DESCRIPTION
8-22-61	G.G.H.	CHANGED AS ON AGREES TO L-1, PUT NEW PROJECT ON ALL SHEETS
9-26-61	J.H.K.	Added Ditch & Dyke Easement

WICKENBURG - KINGMAN HWY.
ROUND VALLEY - INTERSTATE 40 SECT.
MOHAVE COUNTY

REVISIONS			
C.O. #	DATE	NAME	DESCRIPTION
331	12-1-64	L.I.W.	Added Easement Area & Revised Acreage Remaining of Items C-312 Added C-315-B & C-315-A
1757	10-20-67	I. Nez.	Added Item C-315-B to Ownership Record.

PROJECT NO.	N.F-035-1-503
DRAWING NO.	D-8-T-255
SHEET NO.	2 of 6
DRAWN BY	Jon Groff
DATE	3-26-61
SCALE	1" = 100'

OWNERSHIP RECORD

ITEM	OWNER	DESCRIPTION	ACREAGE TAKEN	ACREAGE REMAINING	EASEMENT AREA	SHEET NO.	Date ACQUIRED
C-312	Chester & Ada Lee Cafer	All Sec. 5 T.20N. R.13W.	27.13	601.87	1.72		7-2-64
		W1/2 Sec. 9 " "	21.45	239.55			
		N1/2 Sec. 21 " "	9.27	289.72			
C-315	U.S. Land	All Sec. 6 " "	10.01	607.39			4-24-61
		" " 8 " "	4.54	635.46			
		" " 16 " "	24.19	613.81			
C-314	State of Arizona	" " 33 T.21N. R.13W.	4.06	655.94			7-28-61
C-313	Blake Cattle Co.	E1/2 Sec. 31 " "	8.26	311.74			5-31-61
C-314-L-1	Grazing Lease G-124 Blake Cattle Co.	Sec. 32 "					7-28-61
C-315-L-1	" " Dist. #2 Chester Cafer	Sec's. 6, 8 & 16 T.20N. R.13W.					4-24-61
C-312-B	Chester & Ada Lee Cafer	All Sec. 5 " "		600.91	.96		1-20-65
C-315-A	U.S. Land	All Sec. 6		606.78	.76		1-29-65
		All Sec. 16		613.95	1.86		
C-315-B	U.S. Land	Part Sec. 6 T.20N. R.13W.			4.94		1-29-68

RW/PLANS FILE SET

Click here for US 93 Index

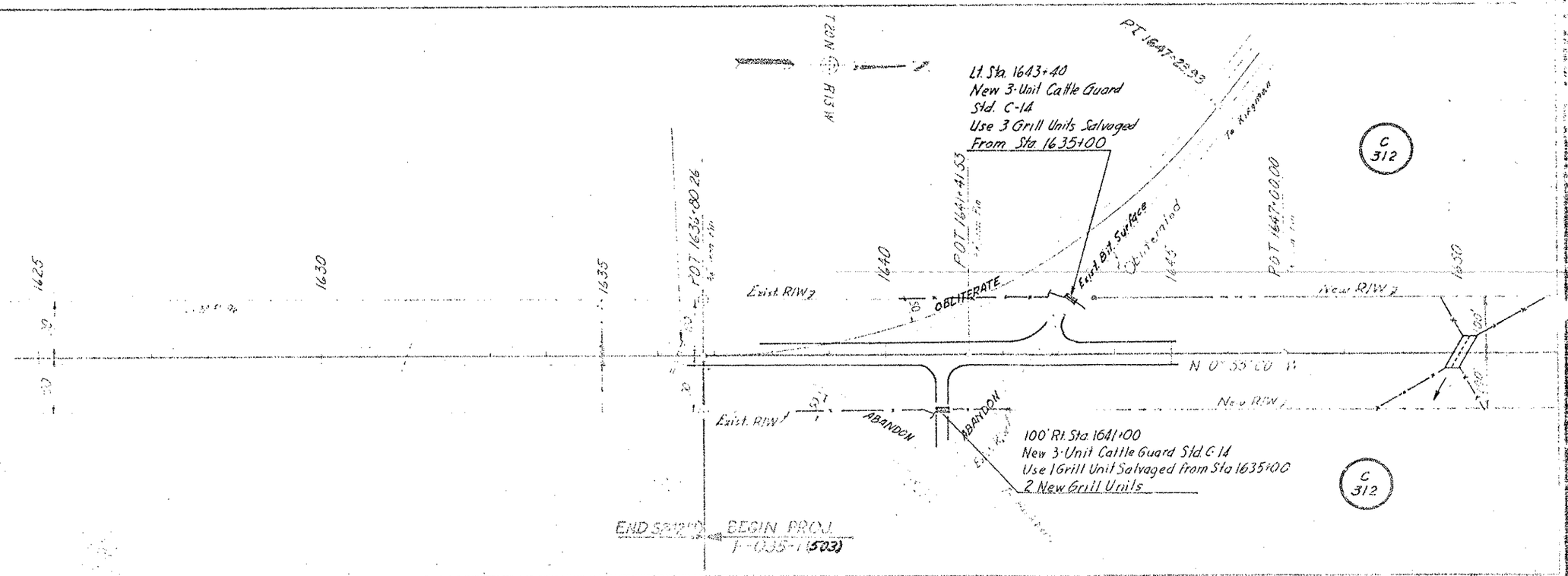

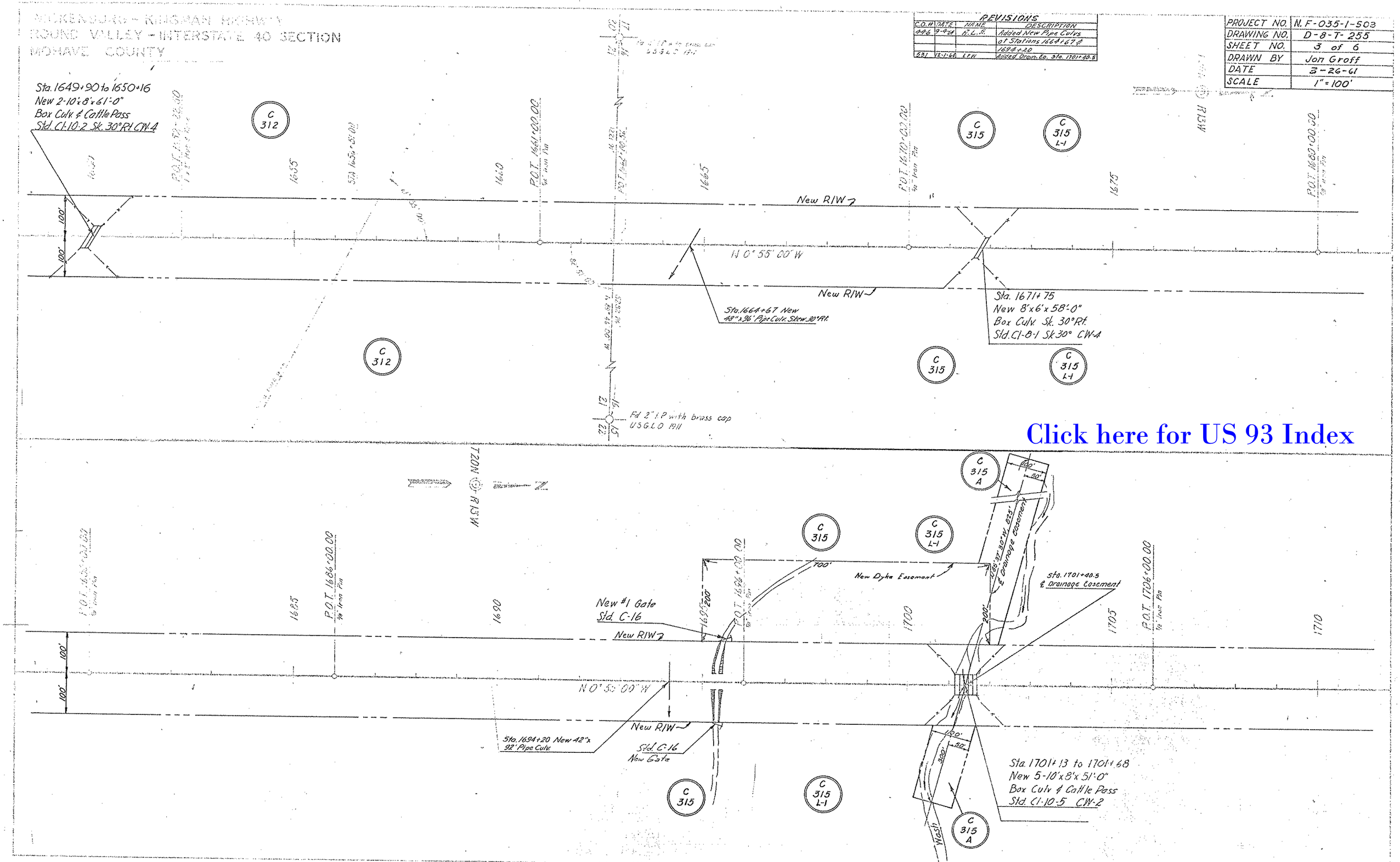

Click here for US 93 Index

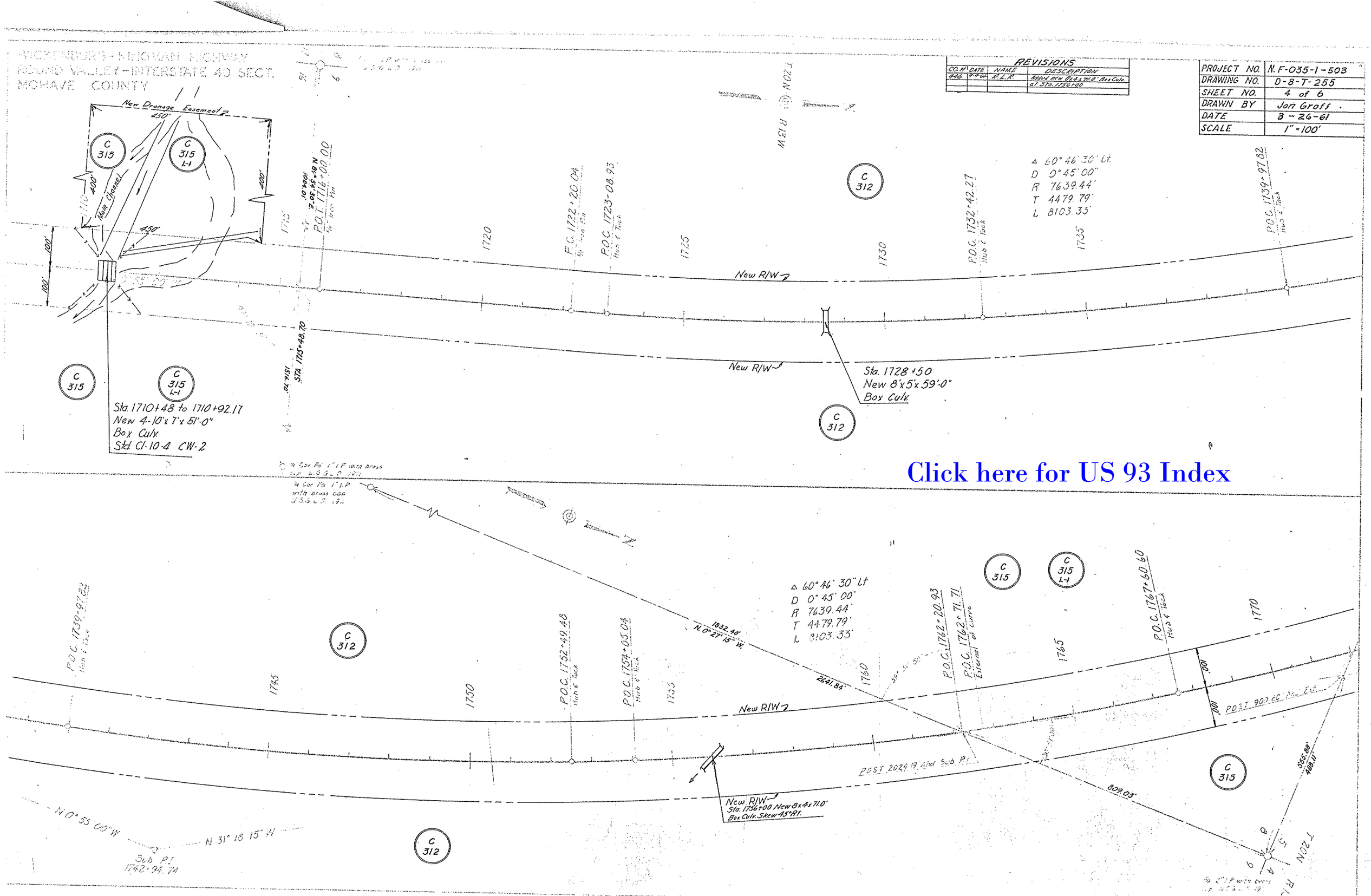
KINGMAN HIGHWAY
INTERSTATE 40 SECT.
MOHAVE COUNTY
REVISIONS
CO. H.W. DATE NAME DESCRIPTION
PROJECT NO. N.F-035-1-503
DRAWING NO. D-8-T-255
SHEET NO. 4 of 6
DRAWN BY Jon Groff
DATE 3-26-61
SCALE 1"=100'
New Drainage Easement
Main Channel
Sta. 1710+48 to 1710+92.17
New 4-10'x 7'x 51'-0"
Box Culv.
Std CI-10-4 CW-2
P.O.T. 1716+00.00
P.C. 1722+20.04
P.O.C. 1723+08.93
P.O.C. 1732+42.27
P.O.C. 1739+97.82
Δ 60° 46' 30" Lt.
D 0° 45' 00"
R 7639.44'
T 4479.79'
L 8103.33'
New R/W
Sta. 1728+50
New 8'x5'x 59'-0"
Box Culv.
Click here for US 93 Index
P.O.C. 1739+97.82
P.O.C. 1752+49.48
P.O.C. 1754+05.04
P.O.C. 1762+20.93
P.O.C. 1762+71.71
P.O.C. 1767+60.60
Δ 60° 46' 30" Lt
D 0° 45' 00"
R 7639.44'
T 4479.79'
L 8103.33'
N 0° 27' 15" W.
1832.40'
2641.84'
802.03'
POST 900 CC Div. Est.
POST 2029.19' Abd Sub. P.I.
New R/W
Sta. 1756+00 New 8x4x71.0'
Box Culv. Skew 45° Rt.
N 0° 55' 00" W
N 31° 18' 15" W
Sub. P.I.
1742+94.74

WICKENBURG-KINGMAN HIGHWAY
HOOVER VALLEY-INTERSTATE 40 SECTION
MOHAVE COUNTY

REVISIONS			
C.O. #	DATE	BY	DESCRIPTION
531	12-1-64	L.F.W.	Added Drain. Co. Sta. 1827+25.3

PROJECT NO.	N.F-035-1-503
DRAWING NO.	D-8-T-255
SHEET NO.	5 of 6
DRAWN BY	Jon Groff
DATE	3-26-61
SCALE	1" = 100'

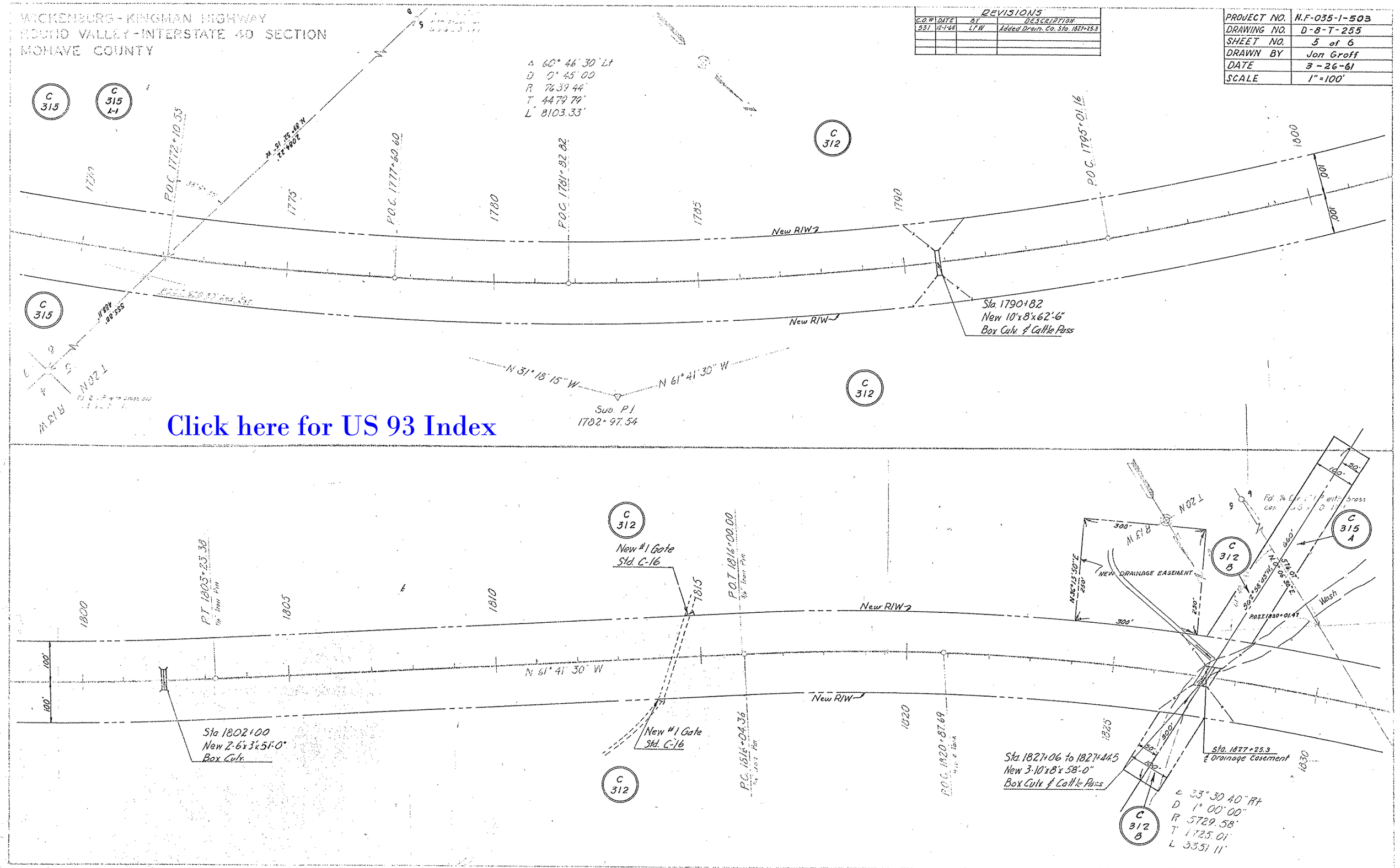

WICKENBURG - KINGMAN HIGHWAY
ROUND VALLEY - INTERSTATE 40 SECTION
MOHAVE COUNTY

PROJECT NO.	N.F-035-1-503
DRAWING NO.	D-8-T-255
SHEET NO.	6 of 6
DRAWN BY	Jon Grost
DATE	3-26-61
SCALE	1" = 100'

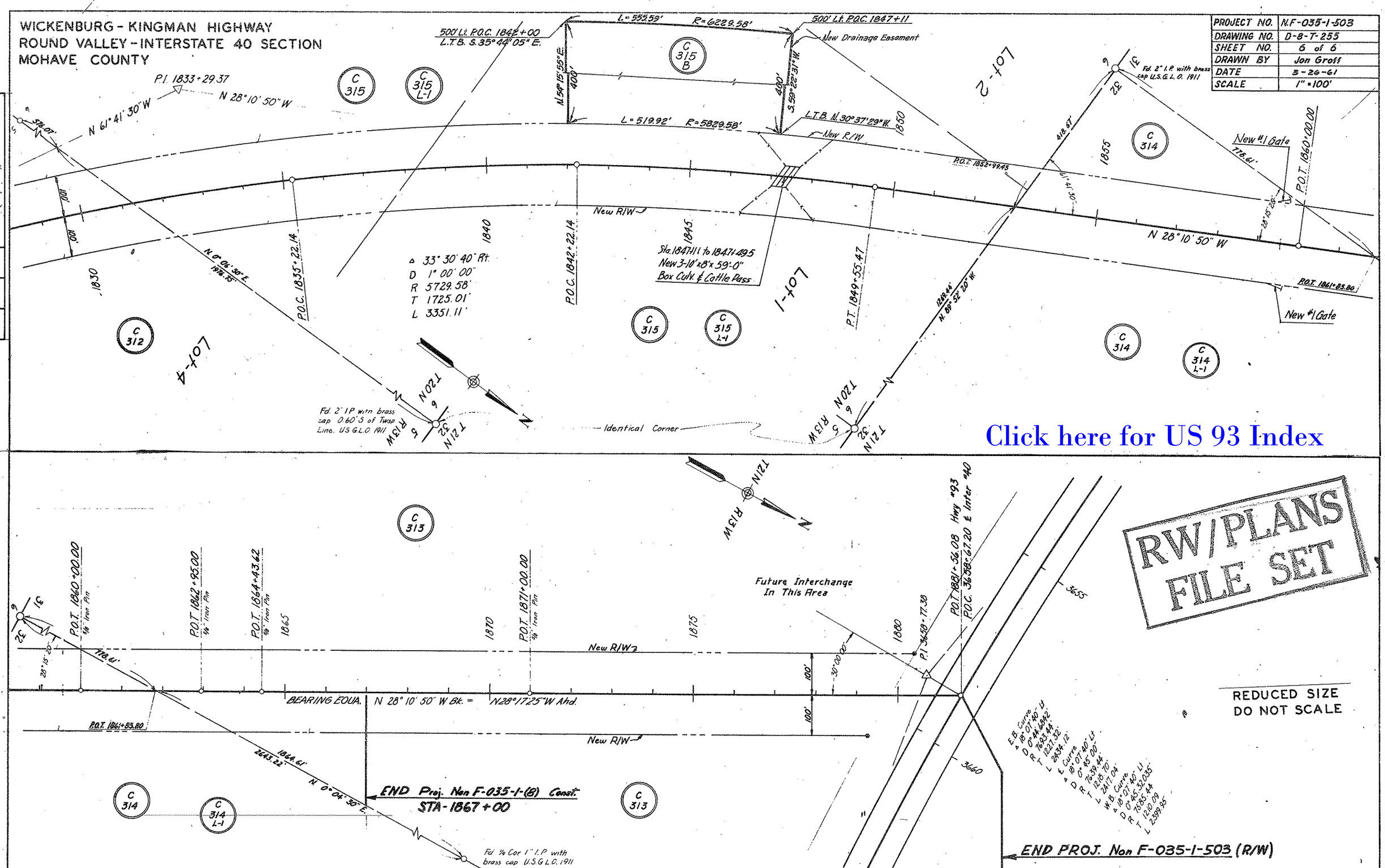

Click here for US 93 Index

RW/PLANS FILE SET

REDUCED SIZE
DO NOT SCALE