Click here for US 93 Index

ITEM	AGENCY RESPONSIBLE	DESCRIPTION
B-1-1		Sta. 10+00 to Sta. 12+00
B-1-2		Sta. 12+00 to Sta. 14+00
B-1-3		Sta. 14+00 to Sta. 16+00
B-1-4		Sta. 16+00 to Sta. 18+00
B-1-5		Sta. 18+00 to Sta. 20+00
B-1-6		Sta. 20+00 to Sta. 22+00
B-1-7		Sta. 22+00 to Sta. 24+00
B-1-8		Sta. 24+00 to Sta. 26+00
B-1-9		Sta. 26+00 to Sta. 28+00
B-1-10		Sta. 28+00 to Sta. 30+00
B-1-11		Sta. 30+00 to Sta. 32+00
B-1-12		Sta. 32+00 to Sta. 34+00
B-1-13		Sta. 34+00 to Sta. 36+00
B-1-14		Sta. 36+00 to Sta. 38+00
B-1-15		Sta. 38+00 to Sta. 40+00
B-1-16		Sta. 40+00 to Sta. 42+00
B-1-17		Sta. 42+00 to Sta. 44+00
B-1-18		Sta. 44+00 to Sta. 46+00
B-1-19		Sta. 46+00 to Sta. 48+00
B-1-20		Sta. 48+00 to Sta. 50+00
B-1-21		Sta. 50+00 to Sta. 52+00
B-1-22		Sta. 52+00 to Sta. 54+00
B-1-23		Sta. 54+00 to Sta. 56+00
B-1-24		Sta. 56+00 to Sta. 58+00
B-1-25		Sta. 58+00 to Sta. 60+00
B-1-26		Sta. 60+00 to Sta. 62+00
B-1-27		Sta. 62+00 to Sta. 64+00
B-1-28		Sta. 64+00 to Sta. 66+00
B-1-29		Sta. 66+00 to Sta. 68+00
B-1-30		Sta. 68+00 to Sta. 70+00
B-1-31		Sta. 70+00 to Sta. 72+00
B-1-32		Sta. 72+00 to Sta. 74+00
B-1-33		Sta. 74+00 to Sta. 76+00
B-1-34		Sta. 76+00 to Sta. 78+00
B-1-35		Sta. 78+00 to Sta. 80+00
B-1-36		Sta. 80+00 to Sta. 82+00
B-1-37		Sta. 82+00 to Sta. 84+00
B-1-38		Sta. 84+00 to Sta. 86+00
B-1-39		Sta. 86+00 to Sta. 88+00
B-1-40		Sta. 88+00 to Sta. 90+00
B-1-41		Sta. 90+00 to Sta. 92+00
B-1-42		Sta. 92+00 to Sta. 94+00
B-1-43		Sta. 94+00 to Sta. 96+00
B-1-44		Sta. 96+00 to Sta. 98+00
B-1-45		Sta. 98+00 to Sta. 100+00

WRIGHT RECORD

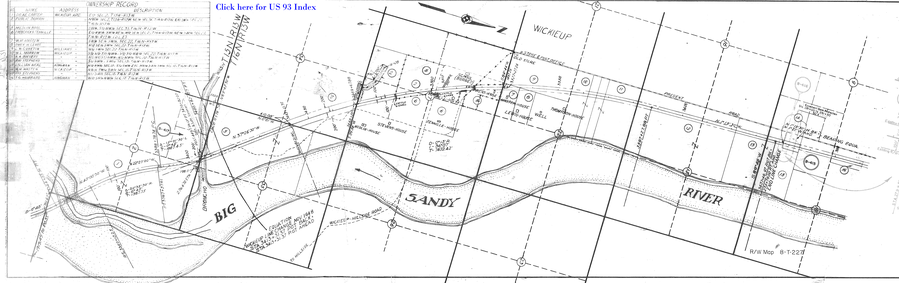

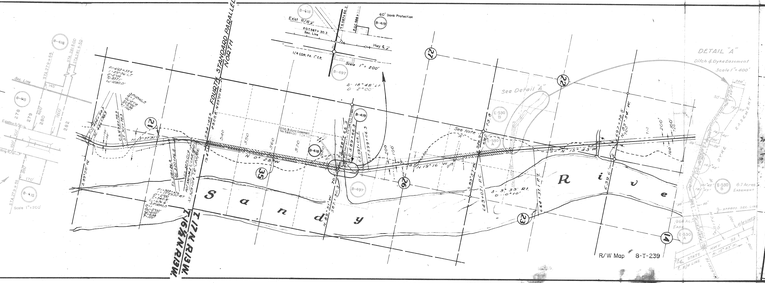

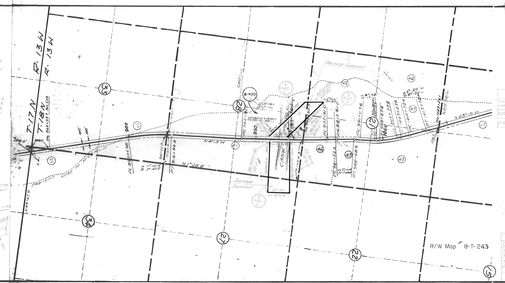

OWNERSHIP RECORD

ITEM	OWNER	DESCRIPTION					
		TWP.	RGE.	SEC.			
B-1-15							
B-1-16							
B-1-17	Smith, Geo. W. and Elmer, W.W.	Lot 3 (NE1/4 NW1/4)	Ben.	2	13 N.	6 W.	G.&S.R.
B-1-18	S. S. Lane	NE1/4 NW1/4	Ben.	2	13 N.	6 W.	G.&S.R.
B-1-19	Blake, M. Daniel	NE1/4 SE1/4 SW1/4	Ben.	10	13 N.	6 W.	G.&S.R.
B-1-20	Santa Fe Pac. L. and Water Co. of Ariz.	NE1/4	Ben.	2 & 3	13 N.	6 W.	G.&S.R.

ARIZONA HIGHWAY DEPARTMENT
RIGHT OF WAY DIVISION

RIGHT OF WAY MAP OF
WICKENBURG - KINGMAN HWY.
SANDY RIVER NORTH
STATE HIGHWAY 93
FEDERAL AID PROJECT F-035-1 (1)
FROM STATION PT. 9344+65.0 TO STATION PT. 10217+72.4
MOHAVE COUNTY

Note: This map used to acquire Ditch and Dyke Easement only.

MAP REVISIONS

DATE REVISED BY	DESCRIPTION

PLACEMENT AND ROUTE OF ABOVE SECTION APPROVED IN ACCORDANCE WITH HIGHWAY PLANS.

DATE _____ HIGHWAY STATE ENGINEER

APPROVED IN ACCORDANCE WITH RESOLUTION DATED _____ OF THE ARIZONA HIGHWAY COMMISSION.

COUNTY	ROUTE	JOB NUMBER
MOHAVE	93	
SHEET	TOTAL SHEETS	
1	1	
DRAWN BY		NUMBER
		A - 6 - 7 - 151