C.O. 4716-12-3-76-R.L.R. FINALIZED

FED. ROAD DIVISION	STATE	PROJECT NUMBER	SHEET NUMBER	TOTAL SHEETS	FINALIZED PLANS
7	ARIZ.	F-041-1-701	1	18	12-3-76

DRAWING NUMBER D-3-T-581



STATE OF ARIZONA
STATE HIGHWAY DEPARTMENT

RIGHT OF WAY PLAN OF THE
BITTER SPRINGS-UTAH STE. LINE
STATE HIGHWAY
PROJECT NO. F-041-1-701
COCONINO
COUNTY

Click here for US 89 Index

FINALIZED

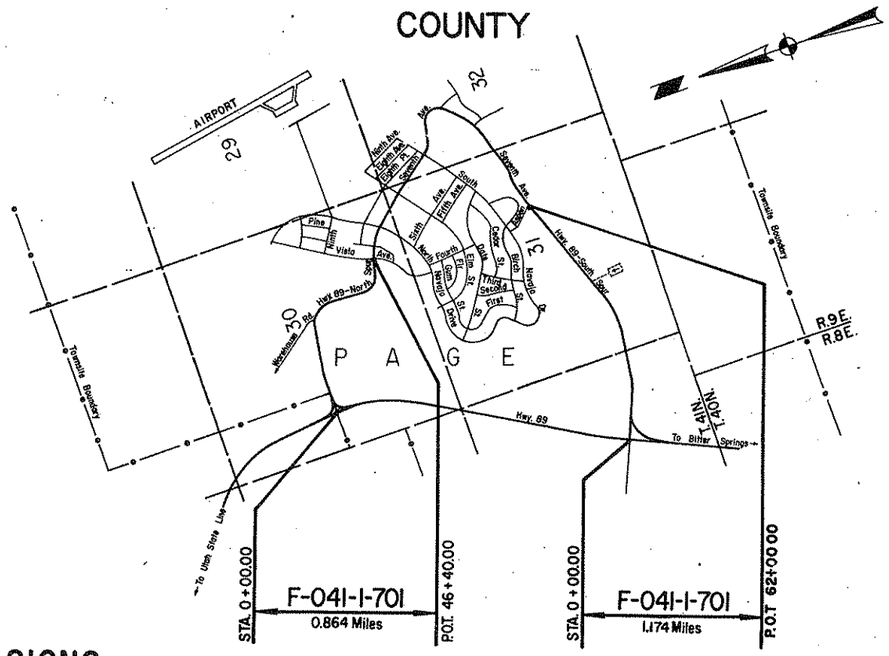

CONVENTIONAL SIGNS

HIGHWAY CENTER LINE (New) (Existing)
HIGHWAY R/W LINE (New) (Existing)
CONTROLLED ACCESS (Closed) (Open) (Existing)
R.R. R/W COMMON TO HIGHWAY R/W (Existing)
R.R. R/W LINE
TOWNSHIP AND RANGE LINE
SECTION LINE
1/4 LINE OR MID-SECTION LINE
1/16 LINE
PROPERTY LINE (not part of a Subdivision)
SUBDIVISION OR LOT LINE
ORIGINAL LOT LINE
STATE AND NATIONAL BOUNDARIES
COUNTY LINE
CITY LIMITS
LAND GRANTS BOUNDARIES

FOREST, NATIONAL MONUMENTS,
MILITARY BASES AND INDIAN RESERVATION
SURVEY MEANDER LINE
NEW R/W CONTROL POINT
EXISTING R/W MARKER
PARCEL NUMBER (7-001)
RAILROAD TRACK
POWER LINE
POWER TRANSMISSION LINE
TELEPHONE LINE
COMBINATION TELEPHONE AND POWER LINE
UNDERGROUND TELEPHONE CABLE
WATER LINE (T, W 2")
GAS LINE (G 2")
SEWER LINE (Show size of line in alternate spaces) (S 2")
STORM DRAIN (SD 2")
CHAIN LINK FENCE

BARBED WIRE FENCE (call out type)
STREET LIGHT
WATER METER
WATER VALVE
DOWN GUY
FIRE HYDRANT
GAS METER
GAS VALVE
MANHOLE (existing)
ROAD (existing)
PROPERTY ANCHOR BARS
PROPERTY LIMITS ARROWS
CANAL, CHANNEL OR DITCH
BRIDGE
BOX CULVERTS
CATTLE GUARD
RIVER
PIPE CULVERTS (New) (Existing)
DYKE
Gate on extended arm

REDUCED SIZE DO NOT SCALE

Approved in accordance with Roadway Plans

J. B. Mertz — DEPUTY STATE ENGINEER — 9-30-76 DATE

ARIZONA STATE HIGHWAY COMMISSION
Approved for Right of Way Acquisition in accordance with Resolution Number 70-13 dated 2-10-70
William N. Price — State Highway Engineer

CHIEF DEPUTY STATE ENGINEER — 9-30-76 DATE

U. S. DEPARTMENT OF TRANSPORTATION
FEDERAL HIGHWAY ADMINISTRATION
BUREAU OF PUBLIC ROADS
Approved:

DIVISION ENGINEER — DATE

BITTER SPRINGS-UTAH STATE LINE HWY.
PAGE BUSINESS ROUTE
COCONINO COUNTY

Click here for US 89 Index

FINALIZED

REVISIONS			
C.O. No.	DATE	BY	DESCRIPTION
2624	1-15-71	T.E.K.	Revised Parcel 3-085; "Sh 2 of 18" Was "2 of 19"
3061	8-26-71	R.L.R.	Added "Bureau of Reclam." & O.1 Ac.
"	"	"	D.E. to Parcel 3-085.
4716	12-3-76	R.L.R.	FINALIZED.

PROJECT NO.	F-041-1-701
DRAWING NO.	D-3-T-581
SHEET NO.	2 of 18
DRAWN BY	D.S.C.
DATE COMP.	9-23-70
SCALE	None

OWNERSHIP RECORD										ACQUISITION RECORD				
PARCEL NUMBER	OWNER	DESCRIPTION	TOTAL AREA	AREA REQUIRED GROSS INCLUDING EXISTING R/W	AREA REQUIRED NET EXCLUDING EXISTING R/W	EASEMENT AREA	REMAINDER LEFT	REMAINDER RIGHT	SHEET NUMBER	COMMISSION APPROVAL	TYPE & DATE OF INSTRUMENT	RECORDED DATE	RECORDED BOOK	RECORDED PAGE
SOUTH ENTRANCE														
3-084	U.S.A. (Bureau of Reclamation)	Pt. of SE¼ Sec. 36, T.41 N., R.8 E.		10.5 Ac.	1.1 Ac.	0.4 Ac.			4	9-3-71	Ease. 7-19-71	9-30-71	403	92-96
		Pt. of S½ Sec. 31, T.41 N., R.9 E.		18.4 Ac.	0.5 Ac.				8 & 9					
NORTH ENTRANCE														
3-085	U.S.A. (Bureau of Reclamation)	Pt. Lots 2 & 3, Sec. 30, T.41 N., R.9 E.	Unknown			*0.1 Ac.			10	9-3-71	Ease. 7-19-71	9-30-71	403	92-96
3-084	U.S.A. (Bureau of Reclamation)	Pt. of LOT 3, SW¼NE¼ & W½SE¼; Sec. 30, T.41 N., R.9 E.		19.0 Ac.	0.8 Ac.				10, 12 & 13	9-3-71	Ease. 7-19-71	9-30-71	403	92-96

* New Drainage Ease. - 1971

CHECKED BY. [illegible]

HARD COPY.

REDUCED SIZE DO NOT SCALE

BITTER SPRINGS - UTAH STATE LINE HWY.
PAGE BUSINESS ROUTE
COCONINO COUNTY

CHECKED BY: Dennis J. Saulls

HARD COPY 67106 M1

REVISIONS				PROJECT NO.	F-041-1-701
C.O. No.	DATE	BY	DESCRIPTION	DRAWING NO.	D-3-T-581
2824	1-15-71	T.E.K.	Deleted Drain Ease Lt. Sta 1451; St. Wk "3 of 18" Was "3 of 19"	SHEET NO.	3 of 18
2853	2-9-71	T.E.K.	In legend, chg'd "BLM" to "Bur of Rec" in cross hatch note.	DRAWN BY	D.S.C.
3061	8-26-71	R.L.R.	Added D.E. Lt. Hwy. 89 S.T. 1451+06.90	DATE COMP.	9-29-70
4716	12-3-76	R.L.R.	FINALIZED.	SCALE	1"=500'
6454	1-21-92	S.T.L.	Added Note & Tie to Dr. Esmt to be Vacated.		

INDIAN SERVICE ROUTE 22
OLD S.R. 98 & COPPERMINE RD.
EXTENDS TO THE REALIGNED
S.R. 98 AND IS INCLUDED IN THE
DISPOSAL D-F-8. --
REFERENCE S-559-701

PAGE, ARIZONA

AIRSTRIP

WATER TANK

To Indian Service Route 1

Indian Service Route 22
Old S.R. 98 ALSO KNOWN AS
COPPERMINE RD.

F-041-1-501
End Constr. Proj.

F-041-1-701
End R/W Proj.
SOUTH ENTRANCE

F-041-1-701
End Constr. Proj.

F-041-1-701
End R/W Proj.
NORTH ENTRANCE

F-041-1-501
Begin R/W Proj.
NORTH ENTRANCE

F-041-1-501
Begin Constr. Proj.

F-041-1-701
SOUTH ENTRANCE Begin R/W Proj.

F-041-1-701
Begin Constr. Proj.

EXISTING CURVE DATA

South Entrance

A
P.C. 0+00
P.T. 5+00
Δ = 90° Rt.
D = 18°
R = 318.31'
L = 500.00'

B
P.C. 11+19.58
P.T. 14+57.91
Δ = 16°55' Lt.
D = 5°00'
R = 1145.92'
L = 338.33'

C
P.C. 27+12.59
P.T. 32+75.79
Δ = 28°10' Lt.
D = 5°00'
R = 1145.92'
L = 563.20'

Highway 89

D
Δ = 6°09' Rt.
D = 1°00'
"a" = 2/3
L_S = 150.00'

E
Δ = 36°45' Lt.
D = 2°00'
"a" = 1 1/3
L_S = 150.00'

North Entrance

F
P.C. 0+00
P.T. 5+14.58
Δ = 85°08'24" Rt.
D = 16°33'
R = 346.20'
L = 514.58'

G
P.C. 0+00
P.T. 2+35.32
Δ = 90° Lt.
D = 38°
R = 150.00'
L = 235.32'

H
P.C. 6+34.99
P.T. 9+84.02
Δ = 10°28' Rt.
D = 3°00'
R = 1909.86'
L = 349.03'

I
P.C. 19+35.33
P.T. 26+36.16
Δ = 69°43' Rt.
D = 14°
R = 409.26'
L = 640.83'

J
P.C. 29+46.30
P.T. 29+86.30
Δ = 4°00' Lt.
D = 10°
R = 572.96'
L = 40.00'

K
P.C. 38+55.69
P.T. 42+40.69
Δ = 77°00' Lt.
D = 20°
R = 286.48'
L = 385.00'

SOUTH ENTRANCE

1
Curve Data
Δ = 85°00'00" Rt.
D = 10°
R = 572.96'
T = 525.02'
L = 850.00'

2
Curve Data
Δ = 16°55'00" Lt.
D = 5°00'
R = 1145.92'
T = 170.40'
L = 338.33'

3
Curve Data
Δ = 28°09'36" Lt.
D = 5°00'
R = 1145.92'
T = 287.41'
L = 563.20'

NORTH ENTRANCE

4
Curve Data
Δ = 81°08'16" Rt.
D = 20°00'
R = 286.48'
T = 245.27'
L = 405.69'

5
Curve Data
Δ = 88°51'15" Rt.
D = 16°00'
R = 358.10'
T = 351.01'
L = 555.34'

6
Curve Data
Δ = 10°28'15" Rt.
D = 3°00'
R = 1909.86'
T = 175.01'
L = 349.03'

7
Curve Data
Δ = 85°44'00" Rt.
D = 12°00'
R = 477.46'
T = 443.17'
L = 714.44'

8
Curve Data
Δ = 77°00'00" Lt.
D = 14°00'
R = 409.26'
T = 325.54'
L = 550.00'

Note: Data determined from retracing the existing ℄ is not in agreement with the angles and distances as recorded on R/W Map File No. D-3-T-564B. Data on plans indicated as "Exist." is as found on the ground.

AREA DISPOSED BY RESOLUTION 96-01-A-001, REC. 1-18-96, DKT. 1840, PG. 306-312.

Denotes Area to be Vacated Per Resolution of Disposal #90-06-A-38, dated June 15, 1990 and Recorded in Coconino Co. as Inst. #90-15791, Okt. 1951, Pg. 567 (5 Pages).

DISPOSAL D-F-8 ABANDONED BY RESOLUTION 2001-12-A-082 TO CITY OF PAGE, RECORDED 12-14-01, BOOK 3121201, PAGE 1 of 11

Existing R/W per agreement dated 2-11-64. (Easement deed to be prepared by the U.S.B.R. at a later date.) ALSO INCLUDES DISPOSAL D-F-8

Existing R/W per dedication deed dated 7-26-68, from U.S.A. (Bur. of Rec.) to A.H.D.

NOTE: TOTAL RIGHT OF WAY AREA ABANDONED TO CITY OF PAGE 92.5 ? ACRES.

AREA DISPOSED BY RESOLUTION 96-01-A-003, REC. 1-18-96, DKT. 1840 PG. 314-320.

VICINITY MAP
Scale 1"=500'

Note: R/W for U.S. 89 to be acquired under Proj. F-041-1-601

8.5 Miles ← TO UTAH STATE LINE

TO BITTER SPRINGS → 23.2 Miles

TENTH STANDARD PARALLEL

T. 41 N.
T. 40 N.

Click here for US 89 Index

BITTER SPRINGS - UTAH STATE LINE HWY.
PAGE BUSINESS ROUTE
COCONINO COUNTY

REVISIONS				PROJECT NO.	F-041-1-701
C.O. No.	DATE	BY	DESCRIPTION	DRAWING NO.	D-3-T-581
2757	12-14-70	G.J.W.	Added Rome to S.C.O. & to Page — Callout.	SHEET NO.	4 of 18
2884	1-15-71	T.E.K.	Sh. No. "4 of 18" Was "4 of 19"	DRAWN BY	D.W. & D.S.C.
3061	9-26-71	R.L.R.	Added Sta. Callouts - 1383+00 & 9+00	DATE COMP.	9-23-70
4716	10-3-74	R.L.R.	FINALIZED	SCALE	1"=50'

Click here for US 89 Index

HARD COPY 67106 M1 CHECKED BY Francis J. Spurlock

Note: For Waste Area Easement in this location see insert below.

TO UTAH STATE LINE

100'

F-041-1-701
Sta. 0+00 South Entrance
Begin R/W Proj. - See Sheet 5
P.O.T. 1383+00.00 Hwy. 89

125' New Drainage Easement

New 10' Ch.

Exist. R/W

P.O.T. 1379+39± Tele. Line X-ing.

Note: R/W for U.S. 89 to be acquired under Proj: F-041-1-601

N. 24°55'00" E.

1379+26

Exist. ℄ Survey

P.O.T. 2+55± Tele. Line X-ing

NW¼ SE¼

P.O.T. 4+90± Tele. Line X-ing

Survey & Consit. ℄ Ramp

Slope Limits

Exist. Survey & Consit. ℄

1377+00

1375

HWY. 89

Δ = 13°46'18" Rt.

P.O.T. 7+89± Tele. Line X-ing

Slope Limit ?

R = 2393.37'

L = 470.63'

N. 24°55'00" E.

R = 484.96'

L = 719.45'

New R/W

Section T. 41 N. R. 6 E.

30

Approx. ¼ Line ?

5

6

3-084

N. 29°55'00" E.

457.96'

New R/W

Curve Data
Δ = 85°00'00" Rt.
D = 10°
R = 572.96'
T = 525.02'
L = 850.00'

Exist. R/W ?

Slope Limit ?

100'

TO BITTER SPRINGS

80'

312.34'

N. 29°55'00" E.

Exist. 15'x15' Sign To be Removed by Page Lions Club

Sta. 1374+75 Hwy. 89
2-90° Str. Plate Pipes
Extend Rt.

100' Rt. P.O.T. 1374+46.16' Hwy. 89

Exist. R/W

12' Rt. Sta. 1374+50 Hwy. 89

Sta. 0+00 1374+50 Hwy. 89

3-084

W A S H

SW¼ SE¼

10

WASH

11+66.18 P.T. 12' Rt. 6+10.34 P.O.T. Set 5/8" I. Pin

S 65° 05' 00" E.

NE¼ SE¼

To Page 5

Line 5

507.88'

100'

P.O.T. 9+00.00

Exist. R/W

Match Sheet

SOUTH ENTRANCE

DISPOSAL D-F-8 ABANDONED BY RESOLUTION 2001-12-A-082 TO CITY OF PAGE RECORDED 12-14-01. BOOK 3121201, PAGE 1 of 11

N. 89°55'00" E. 662.11'

NEW WASTE AREA EASEMENT (6.2 Acres)

1525 400'± Westerly R/W 1380

100' Ut. Esmt. 1385

To Service Station

To Dam

To Page 5

WASTE AREA EASEMENT
Scale 1" = 300'

Note: Mt. Bell Co. to relocate telephone poles as necessary for new constr.

Approx. ¼ Line ?

198

BITTER SPRINGS - UTAH STATE LINE HWY.
PAGE BUSINESS ROUTE
COCONINO COUNTY

Click here for US 89 Index

REVISIONS					
C.O. No.	DATE	BY	DESCRIPTION	PROJECT NO.	F-041-1-701
2797	12-16-70	B.J.N.	Added Ramp ℄ & Sta. 9+00 to 15+00.	DRAWING NO.	D-3-T-581
2824	1-15-71	T.E.K.	Sh. No. "5 of 18" Was "5 of 19"	SHEET NO.	5 of 18
4716	12-3-76	R.L.R.	FINALIZED.	DRAWN BY	D.W. & D.S.C.
8454	1-21-92	S.T.L.	Added Note to Drn. Esmt. to be Vacated.	DATE COMP.	9-23-70
				SCALE	1"=50'

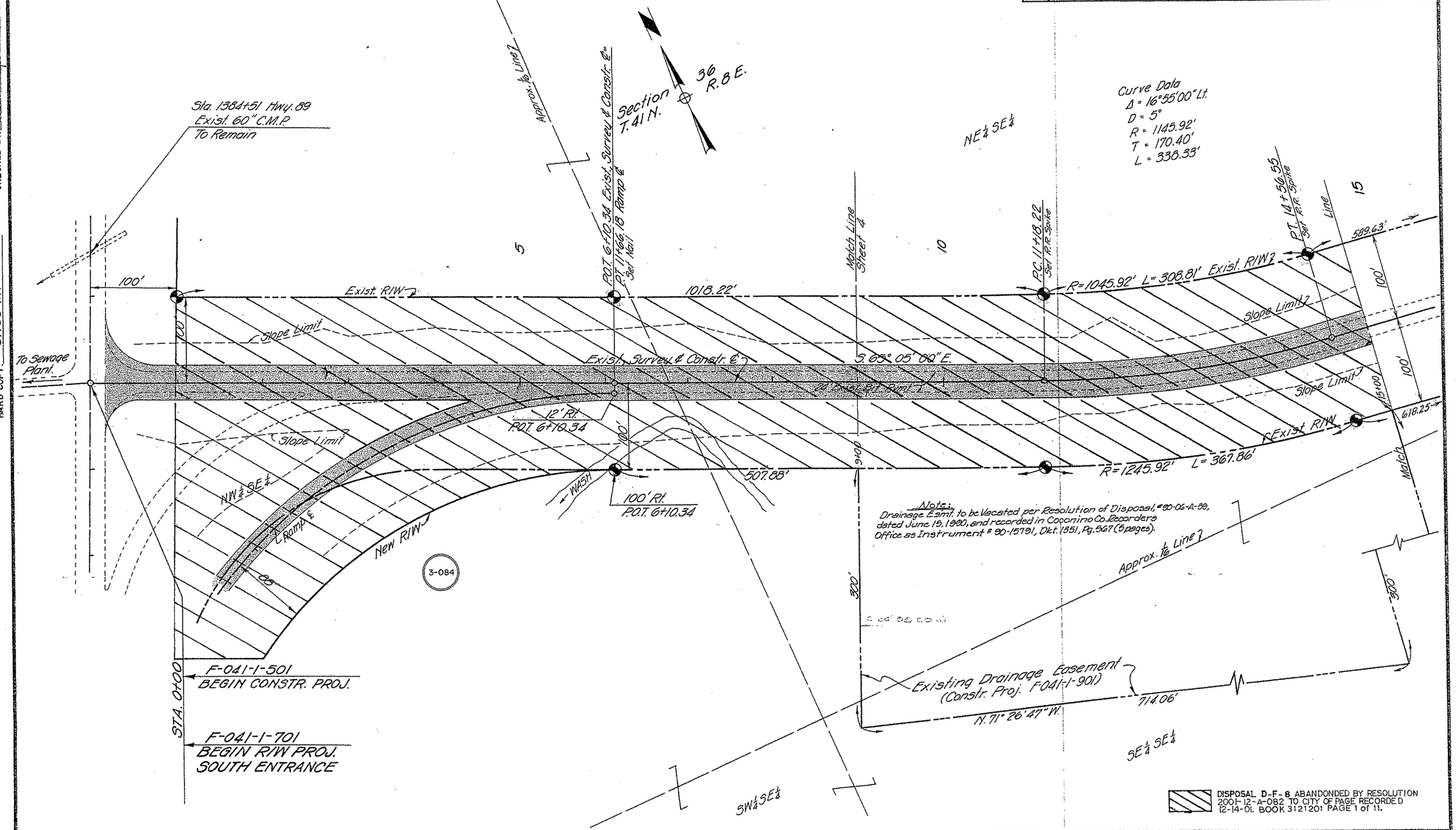

CHECKED BY. Dennis Sprague

HARD COPY 67106 M1

BITTER SPRINGS - UTAH STATE LINE HWY.
PAGE BUSINESS ROUTE
COCONINO COUNTY

REVISIONS					
C.O. No	DATE	BY	DESCRIPTION	PROJECT NO.	F-041-1-701
2797	12-14-70	B.J.N.	Added Sta. 25+12.59 & 27+12.59, Drain. Flow Arrows	DRAWING NO.	D-3-T-581
2824	1-15-71	T.E.K.	Sh. No. 6 of 18" Was "6 of 19"	SHEET NO.	6 of 18
4716	12-3-76	R.L.A.	FINALIZED.	DRAWN BY	D.W. & D.S.C.
				DATE COMP.	9-23-70
				SCALE	1"=50'

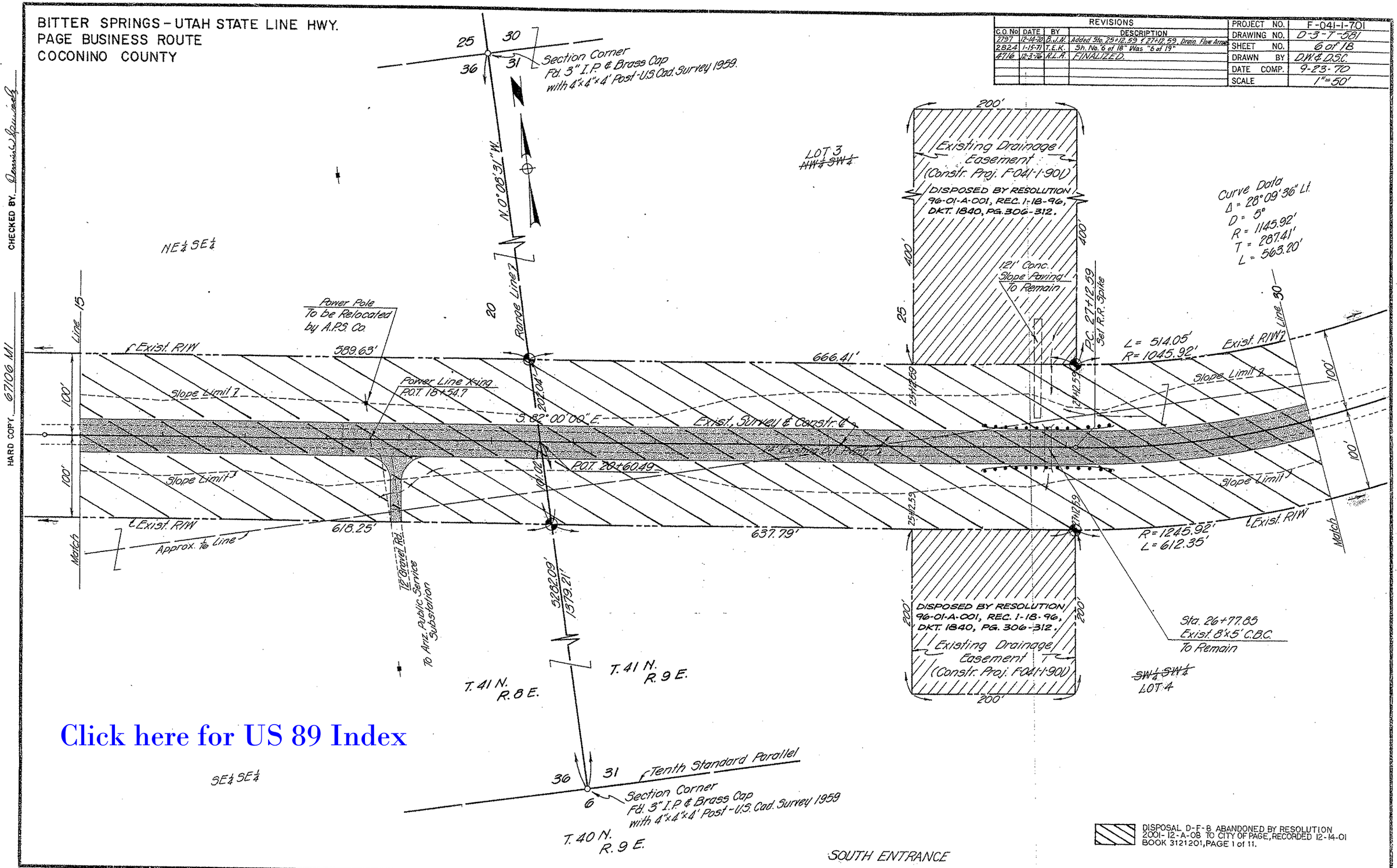

DISPOSAL D-F-8 ABANDONED BY RESOLUTION 2001-12-A-08 TO CITY OF PAGE, RECORDED 12-14-01 BOOK 3121201, PAGE 1 of 11.

CHECKED BY. [signature]

HARD COPY. 67106 M1

Click here for US 89 Index

BITTER SPRINGS - UTAH STATE LINE HWY.
PAGE BUSINESS ROUTE
COCONINO COUNTY

REVISIONS					
C.O. No.	DATE	BY	DESCRIPTION	PROJECT NO.	F-041-1-701
2797	12-14-70	B.J.N.	Added Relocation C.O. 35±, To Remain to Channel C.O.	DRAWING NO.	D-3-T-581
"	"	"	40± (Inserted C.M.P. in New 24" C.O. 35±.	SHEET NO.	7 of 18
2824	1-15-71	T.E.K.	Sh. No. "7 of 18" Was "7 of 19"	DRAWN BY	D.W. & D.S.C.
3061	8-26-71	R.L.R.	Added Curve Data.	DATE COMP.	9-23-70
4716	12-3-76	R.L.R.	FINALIZED.	SCALE	1"=50'

Click here for US 89 Index

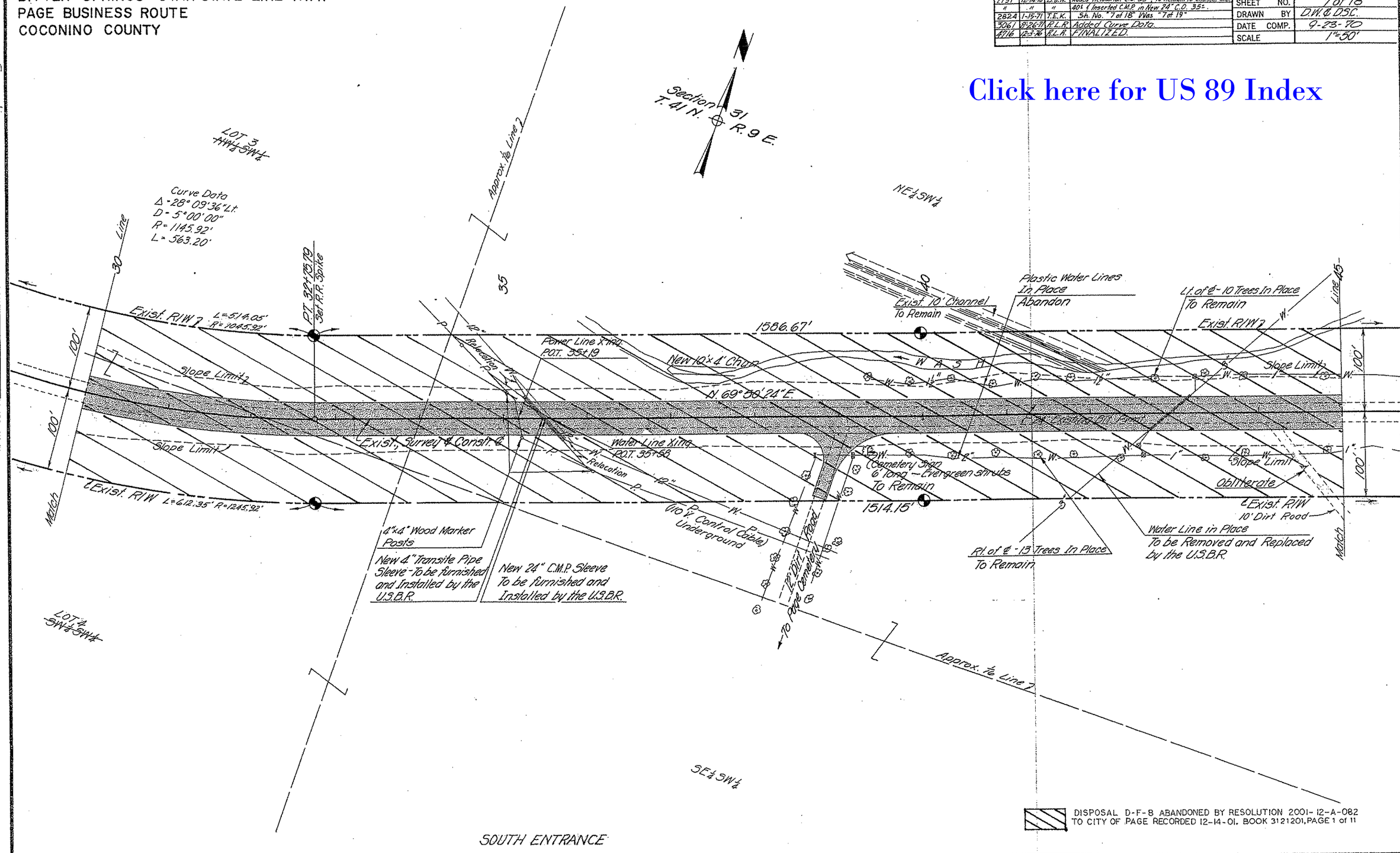

DISPOSAL D-F-8 ABANDONED BY RESOLUTION 2001-12-A-082 TO CITY OF PAGE RECORDED 12-14-01, BOOK 3121201, PAGE 1 of 11

CHECKED BY. Dennis Spulos

HARD COPY. 67106 M1

BITTER SPRINGS - UTAH STATE LINE HWY.
PAGE BUSINESS ROUTE
COCONINO COUNTY

REVISIONS					
C.O. No.	DATE	BY	DESCRIPTION	PROJECT NO.	F-041-1-701
2824	1-15-71	T.E.K.	Sh. No. "8 of 18" Was "8 of 19"	DRAWING NO.	D-3-T-581
3061	8-26-71	R.L.R.	Added Note Concerning Trees.	SHEET NO.	8 of 18
4716	12-3-76	R.L.R.	FINALIZED.	DRAWN BY	D.W. & D.S.C.
				DATE COMP.	9-23-70
				SCALE	1"=50'

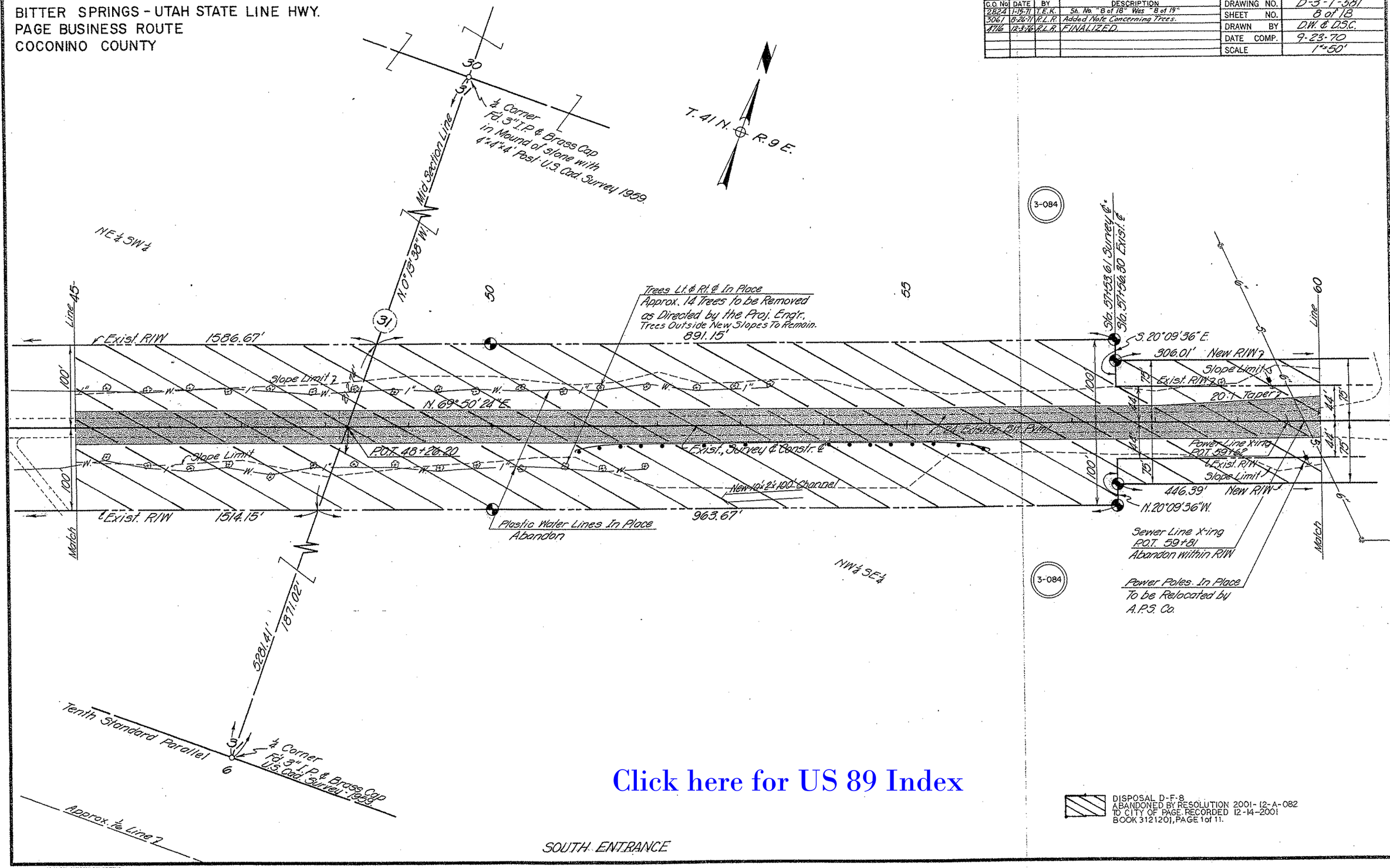

Click here for US 89 Index

DISPOSAL D-F-8
ABANDONED BY RESOLUTION 2001-12-A-082
TO CITY OF PAGE. RECORDED 12-14-2001
BOOK 3121201, PAGE 1 of 11.

CHECKED BY. Dennis W. Spurlock

HARD COPY. 67106 M1

REVISIONS				PROJECT NO.	F-041-1-701
C.O. No.	DATE	BY	DESCRIPTION	DRAWING NO.	D-3-T-581
2797	12-15-70	B.J.N.	Added Sta. 61+00 & 62+00 T.C.E., Arrow Rt. & Sta. 61+	SHEET NO.	9 of 18
2824	1-15-71	T.E.K.	Sh. No. "9 of 18" Was "9 of 19"	DRAWN BY	D.W. & D.S.C.
4716	12-3-76	R.L.R.	FINALIZED.	DATE COMP.	9-23-70
				SCALE	1"=50'

Click here for US 89 Index

BITTER SPRINGS - UTAH STATE LINE HWY.
PAGE BUSINESS ROUTE
COCONINO COUNTY

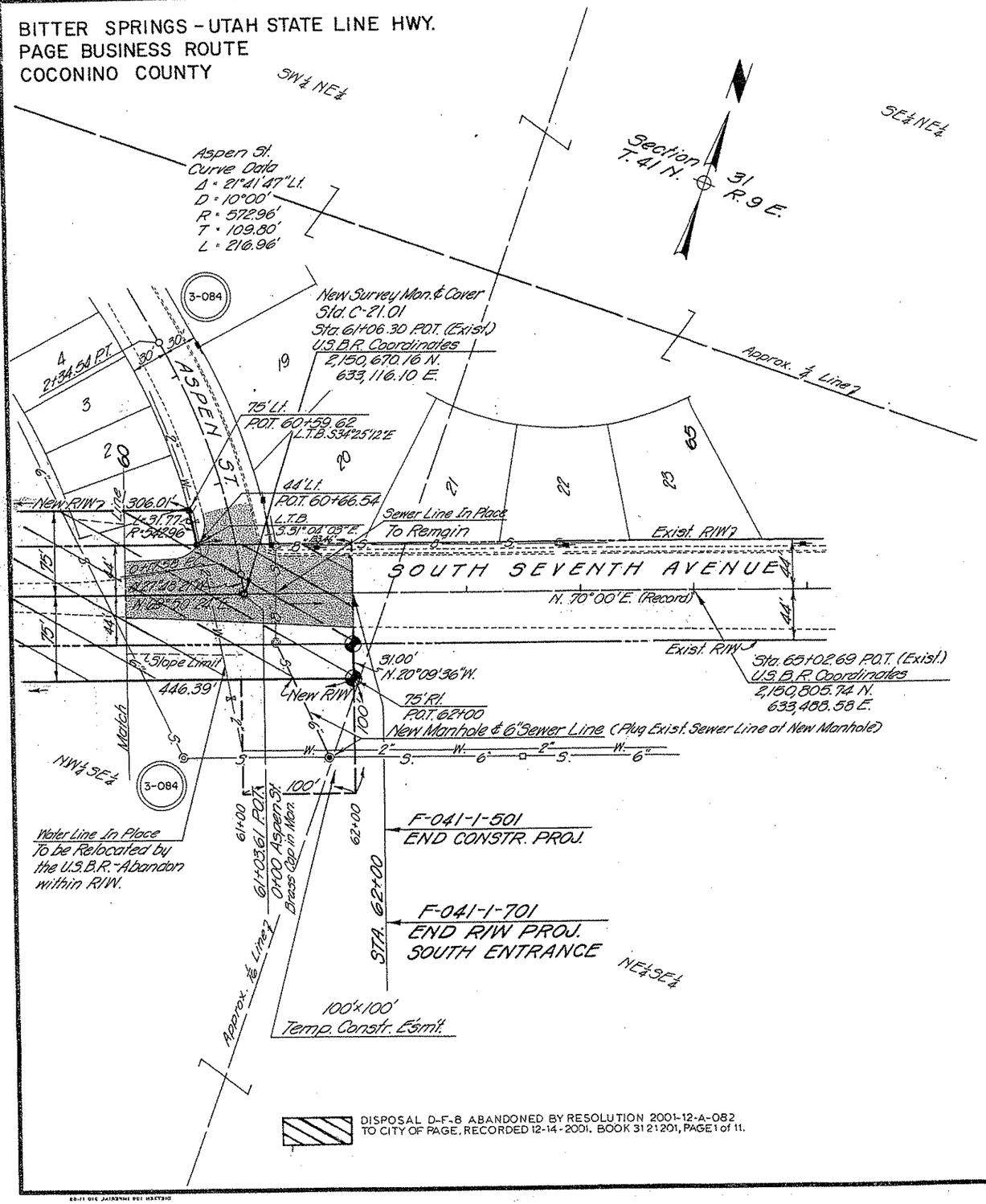

DISPOSAL D-F-8 ABANDONED BY RESOLUTION 2001-12-A-082 TO CITY OF PAGE, RECORDED 12-14-2001, BOOK 3121201, PAGE 1 of 11.

CHECKED BY. Dennis W. Spurlock

HARD COPY 67106 M1

BITTER SPRINGS – UTAH STATE LINE HWY.
PAGE BUSINESS ROUTE
COCONINO COUNTY

REVISIONS				PROJECT NO.	F-041-1-701
C.O. No.	DATE	BY	DESCRIPTION	DRAWING NO.	D-3-T-581
2787	11-30-70	A.I.	Added Pipe Culvert sta. 4, curbing on islands.	SHEET NO.	10 of 18
2797	12-15-70	B.J.N.	Added Sta. 1450+75 ℓ 1451+50 New Drain, Ease.	DRAWN BY	J.F. & D.S.C.
"	"		ℓ Sta. 5 Callout ↑ Dim. 88' Ramp B ℓ to New R/W.	DATE COMP.	9-23-70
2824	1-15-71	T.E.K.	Removed D.E. 3-085, Sh. No. "10 of 18" Was "10 of 19"	SCALE	1"=50'
3061	8-26-71	R.L.R.	Added D.E. ℓ S.T. 1451+06.90 Por. 3-085		
4716	12-3-76	R.L.R.	FINALIZED		

CHECKED BY: Dennis J. Spurlock

HARD COPY 67106 M11

Note: For Waste Area Easement in this location see insert below.

Townsite Line

Total Curve
Δ = 56°45' Lt.
R10 = 2865.12'
T = 1026.7
L = 1987.5
(Curve Data as Recorded).

Main Curve
Δ = 33°45'
D = 2°00'
R = 2864.79
L = 1687.5

Spiral Data
σ = 1⅓
Δ = 1°30'
L = 150.0
θ = 0.33'
t = 75.0'

Range Line 7
N. 0°11'37" W. 2638.90'

T41N R6E

Assumed Townsite Line 7 1938 Found 1" Pipe & Brass Cap 0.3' Down

C.S. 1449+56.9

1445

1450

1455

3-085

N.3°40'29"W 74.94'

New Drainage Easement 1971

S.T. 1451+06.90 Hwy. 89

Note: R/W for U.S. 89 to be acquired under Proj. F-041-1-601

Section Corner "E" 25 30 19 24 Brass Cap in Boulder with Mound of Stone U.S.L.O. 1956

Exist. R/W

Sta. 0+00 North Entrance
Begin R/W Proj. See Sheet 11

Underground

Slope Limit

To Bitter Springs

Hwy. 89 Exist. Bit. Pvmt.

N. 5°41'00" W.

To Utah State Line

100'

N. 3°10'44" E.

429.99'

86' to New R/W Line

LOT 3

Ramp "A" Const. ℓ

New R/W 267.04' N. 3°10'44" E.

3-084

Sta. 0+00 - 12' Rt. Sta. 1445+88.79 Hwy. 89

Sta. 1448+12.85 Hwy. 89
Exist. 10'×10' C.B.C.
To Remain

Note: Exist. R/W as indicated on R/W Map (File No. D-3-T-564B) will not close, and plots as shown.

216.03 P.O.T. 12' Rt. Sta. 1448+30 Hwy. 89 216.04 P.C.

Curve Data
Δ = 81°08'16" Rt.
D = 20°00'
R = 286.46'
T = 245.27'
L = 405.69'

Assumed Mid Section Line

1329.15'

Slope Limit

196.83'

N. 84°16'00" E. 1450.27'

6+72.73 P.T. 12' Rt. Sta. 3+01.53 P.O.T.

88'

100'

94.92'

214.59' 114.14'

1/4 Corner

N.W. Cor. Sec. 19

EXCESS R/W

3-084

Existing Drainage Easement (Constr. Proj. F-041-1-901)
DISPOSED BY RESOLUTION 96-01-A-003, REC. 1-18-96, DKT. 1840, PG. 314-320.

500' N. 5° 41' W.

S.84°19'W.

582.18'

DISPOSAL D-F-8 ABANDONED BY RESOLUTION 2001-12-A-082 TO CITY OF PAGE. RECORDED 12-14-2001. BOOK 3121201, PAGE 1 of 11.

NORTH ENTRANCE

Match Sheet Line 11

LOT 2

Slope Limit

Ramp "B" Const. ℓ

Ramp "B" Curve Data
Δ = 88°51'15" Rt.
D = 16°00'
R = 358.10'
T = 351.01'
L = 555.34'

R = 299.74'

L = 470.85'

Sta. 5+55.34 P.T. 2599 Rt. Sta. 1454+60.04 Hwy. 89

88'

5

Exist. 30" C.M.P. Extend Rt. & Lt.

LOT 1

1325.87'

Approx. Lot Line

3-085

Approx. ℓ Hwy. 89 ℓ To Dam

P.C. Sta. 0+00 12' Lt. P.O.T. Sta. 3+82.02 Assumed Townsite Line 7 See Sheet 11

105.62'

100.45'

2639.35'

N. 0°16'35" W. (c)

Approx. to Line 7

N. 89°43'24" E.

1/4 Corner Fd. 3" I. Pipe & Brass Cap 1.4' W. & 1.4' East U.S.L.O. Survey 1939

Townsite Line

219.84'

LOT 5

288.75'

POT. 4+05.90

N. 84°16'00" E. 1100'

100'

+3499 (R)

P.C. 6+35.20

Match Sheet Line 11

WASTE AREA EASEMENT
Scale 1" = 300'

N. 5°12'07" W. 606.18'

NEW WASTE AREA EASEMENT (5.8 Ac.)

N. 89°43'24" E. 400'

S. 89°43'24" W. 400'

N. 0°16'36" W. 600'

S. 0°16'36" E. 600'

1455

1450

New Drain Ease. 1971

To Dam

RAMP "A"

RAMP "B"

ℓ Hwy. 89

5

Click here for US 89 Index

BITTER SPRINGS - UTAH STATE LINE HWY.
PAGE BUSINESS ROUTE
COCONINO COUNTY

REVISIONS			
C.D. No.	DATE	BY	DESCRIPTION
2824	1-15-71	T.E.K.	Sh. No. "11 of 18" Was "11 of 19"
4716	12-3-76	R.L.R.	FINALIZED.

PROJECT NO.	F-041-1-701
DRAWING NO.	D-3-T-581
SHEET NO.	11 of 18
DRAWN BY	J.F. & D.S.C.
DATE COMP.	9-23-70
SCALE	1"=50'

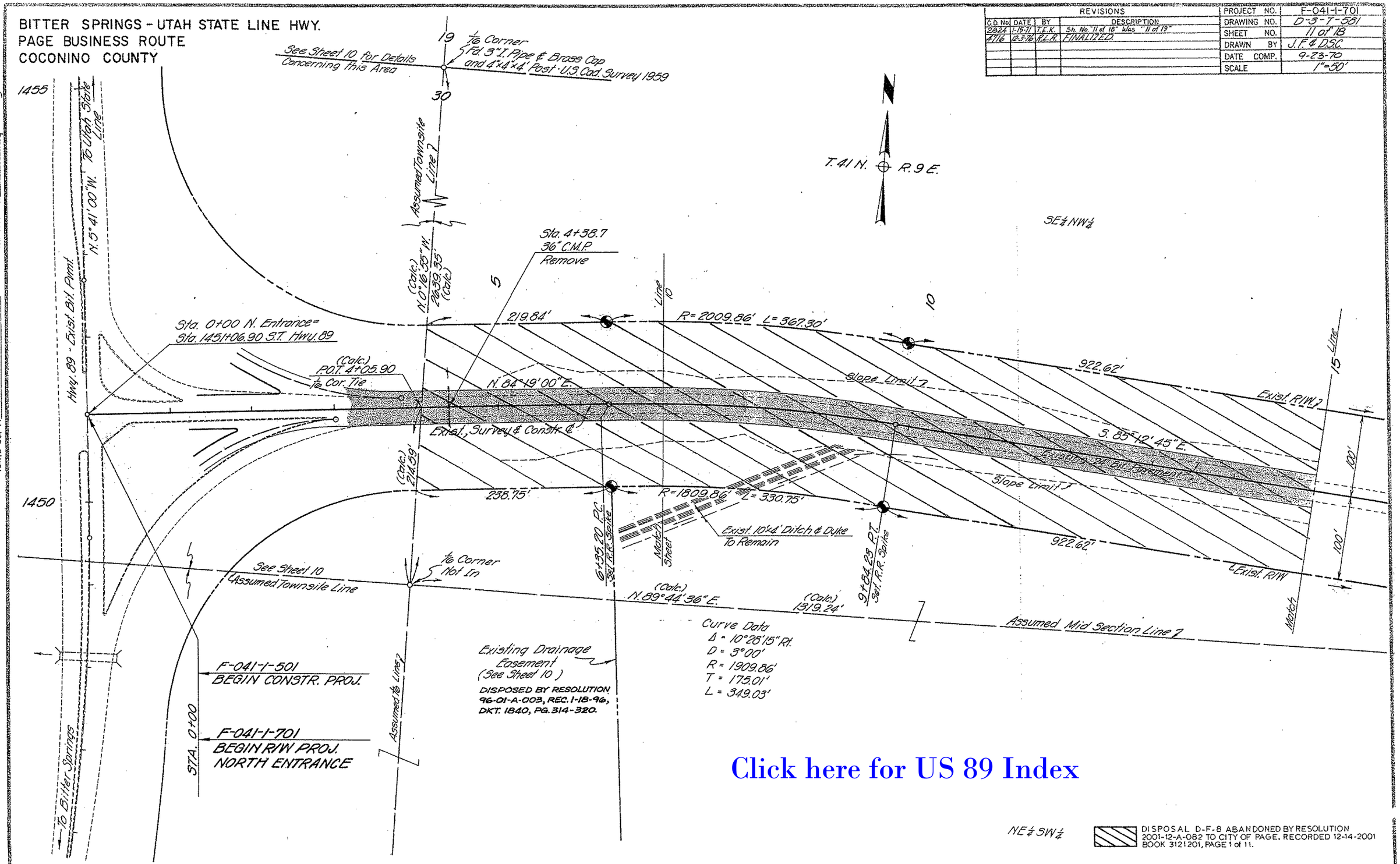

CHECKED BY: [signature]

HARD COPY: 67106 M1

Click here for US 89 Index

BITTER SPRINGS - UTAH STATE LINE HWY.
PAGE BUSINESS ROUTE
COCONINO COUNTY

REVISIONS			
C.O. No.	DATE	BY	DESCRIPTION
2797	12-15-70	B.J.N.	Added Sta. 19+50 (21+00 T.C.E., 2" to W.L. C.O. 2T
2824	1-15-71	T.E.K.	Sh. No. "12 of 18" Was "12 of 19"
4716	12-3-76	R.L.R.	FINALIZED

PROJECT NO.	F-041-1-701
DRAWING NO.	D-3-T-581
SHEET NO.	12 of 18
DRAWN BY	D.W. & D.S.C.
DATE COMP.	9-23-70
SCALE	1"=50'

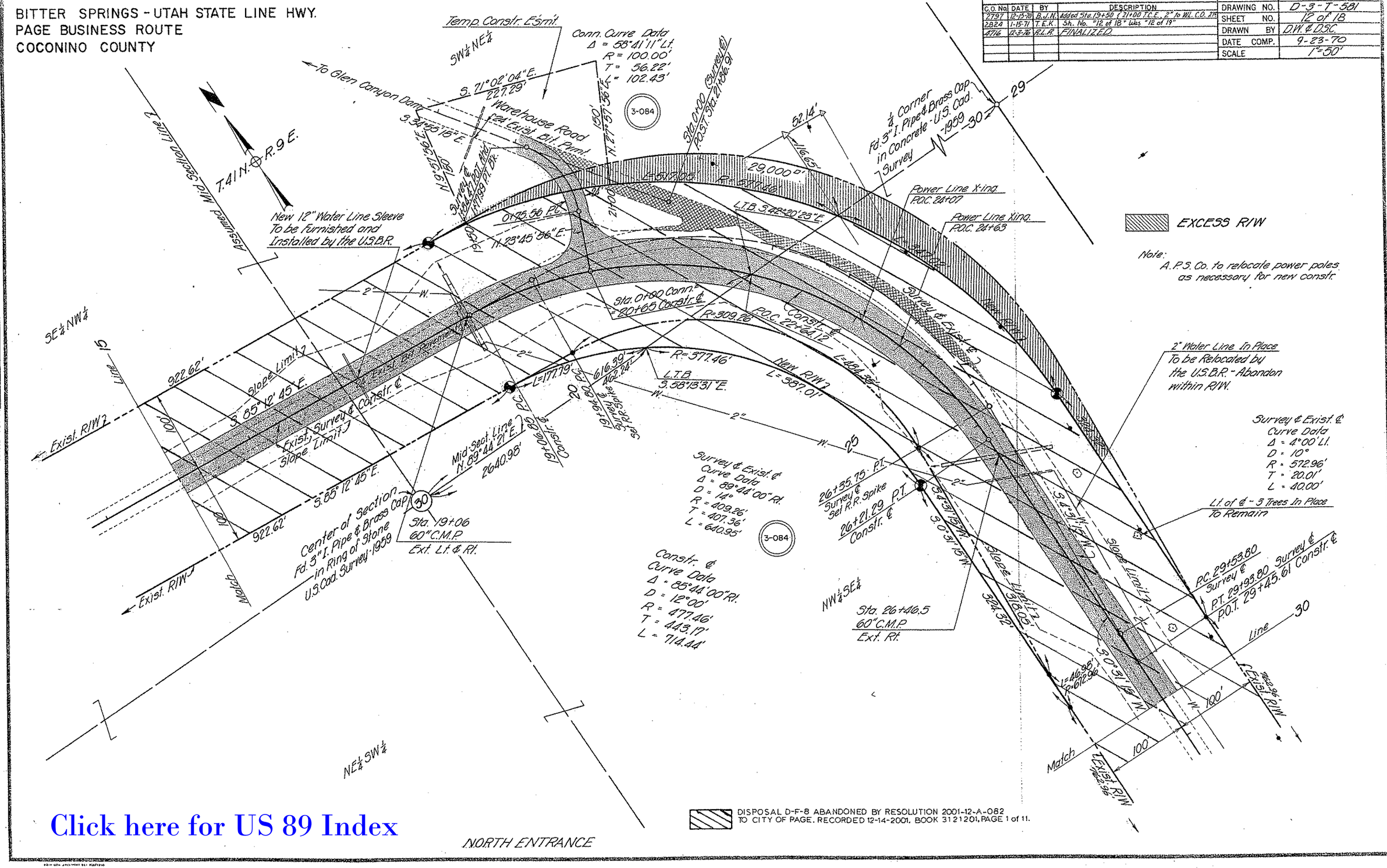

DISPOSAL D-F-8 ABANDONED BY RESOLUTION 2001-12-A-082 TO CITY OF PAGE. RECORDED 12-14-2001, BOOK 3121201, PAGE 1 of 11.

CHECKED BY Dennis Sperlock

HARD COPY 67106 M1

Click here for US 89 Index

BITTER SPRINGS – UTAH STATE LINE HWY.
PAGE BUSINESS ROUTE
COCONINO COUNTY

Click here for US 89 Index

REVISIONS			
C.O. No.	DATE	BY	DESCRIPTION
2797	12-15-70	B.J.N.	Added Sta. 32+00 & 37+00 New W.A. Ease., Exist.
"	"	"	Survey ℄ to Constr. C.O. & Constr. ℄ C.O. Sta. 38±
2824	1-15-71	T.E.K.	Sh. No. "13 of 18" Was "13 of 19"
4716	12-3-76	R.L.R.	FINALIZED

PROJECT NO.	F-041-1-701
DRAWING NO.	D-3-T-581
SHEET NO.	13 of 18
DRAWN BY	D.W. & D.S.C.
DATE COMP.	9-23-70
SCALE	1"=50'

CHECKED BY Dennis Spurlock

HARD COPY 67106 M.I.

Note:
A.P.S. Co. to relocate power poles as necessary for new constr.
Mt. Bell Co. to relocate telephone poles as necessary for new constr.

NOTE: Reconstruct Sewer Line
Sta. 38+85 to 42+25
Plug Ends at New Manholes and Abandon.

DISPOSAL D-F-8 ABANDONED BY RESOLUTION 2001-12-A-082
TO CITY OF PAGE. RECORDED 12-14-2001 BOOK 3121201, PAGE 1 of 11.

EXCESS R/W

NORTH ENTRANCE

19
8