C.O. 5019, 11-25-77 FINALIZED-R.L.R.



STATE OF ARIZONA
STATE HIGHWAY DEPARTMENT

FINALIZED

FED. ROAD DIV. NO.	STATE	PROJECT NO.	SHEET NO.	TOTAL SHEETS
7	ARIZ.	F-022-4-811	1	13

RIGHT OF WAY MAP NO. D-6-T-104

ALIGNMENT, RIGHT OF WAY, ~~AND CONTROL OF ACCESS~~ APPROVED IN ACCORDANCE WITH HIGHWAY PLANS. SHEETS 1 THRU 13
DATE 2-5-1964 ASSISTANT STATE ENGINEER

APPROVED IN ACCORDANCE WITH RESOLUTION DATED: 19 MINUTES OF THE ARIZONA HIGHWAY COMMISION RES. NO.:

A.F.E. NO. 70005

RIGHT OF WAY PLAN OF THE

GLOBE — LORDSBURG HWY.

STATE HIGHWAY

PROJECT NO. F-022-4-811

GREENLEE

COUNTY

Click here for US 70 Index

NOTE:

THE SOLID DOT, AS SHOWN BELOW, DOES NOT DESIGNATE A R/W MARKER BUT REPRESENTS AN ANGLE POINT OR CHANGE OF DIRECTION IN THE R/W LINE & IS FOR OFFICE USE ONLY.

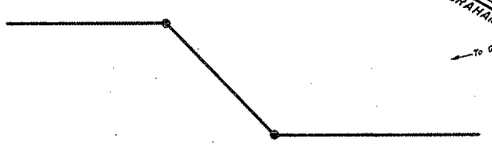

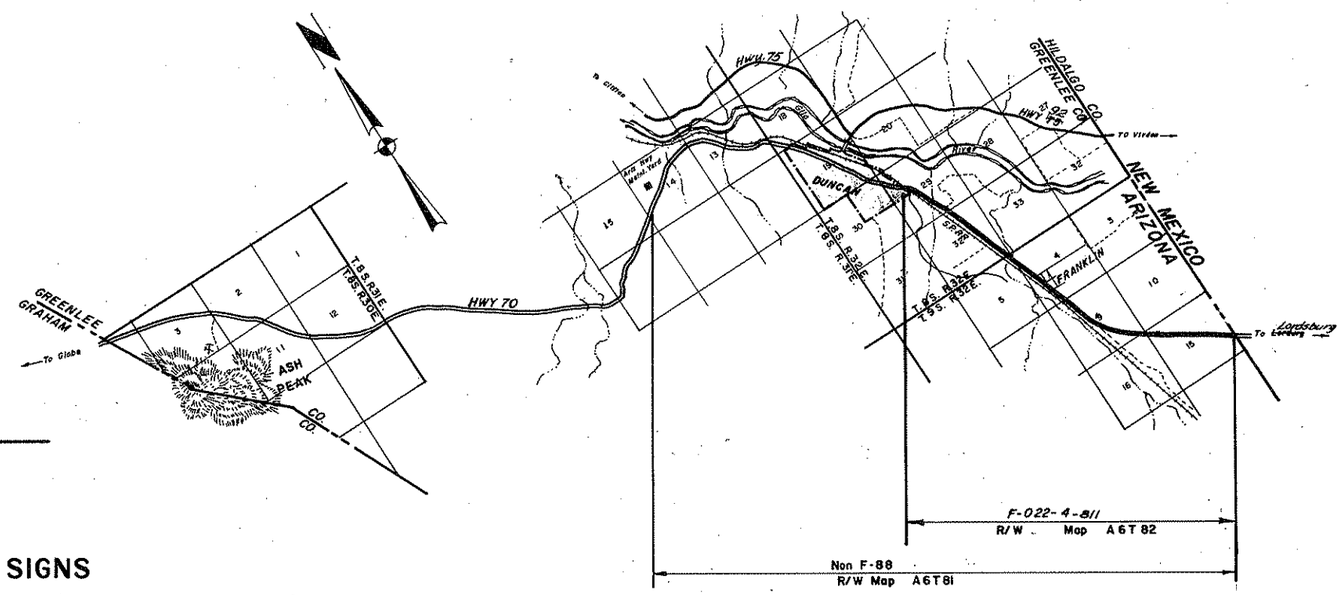

CONVENTIONAL SIGNS

HIGHWAY CENTER LINES — NEW — EXIST.
STATE AND NATIONAL LINES
CITY LIMITS
COUNTY LINE
TOWNSHIP AND RANGE LINES
SECTION LINES — SEC. 1/4 SEC. 1/16 SEC.
HIGHWAY R/W LINE (NEW)
RAILROAD R/W LINE
PROPERTY LINE
LOT AND PROPERTY LINE (WITHIN EXISTING R/W)
RAILROAD
COMMON R.R. AND EXIST. HWY. R/W
ACCESS TO BE DENIED
ACCESS OPEN
PARCEL ITEM No's — A-101
FOREST, NAT'L. MONUMENTS AND INDIAN BOUNDARY
LAND GRANT BOUNDARY
R/W MARKER (EXISTING)
HIGHWAY R/W LINE (EXISTING)
SUBDIVISION OR LOT LINE
EXISTING CONTROLLED ACCESS

TELEPHONE LINE
POWER LINE
WATER LINE — W
GAS LINE — G
SEWER LINE — S
STORM DRAIN — SD
UNDERGROUND TEL. CABLE — T
BARBED WIRE FENCE & OTHER
CHAIN LINK FENCE
POWER TRANSMISSION LINE
TELEPHONE & POWER LINE
POWER POLE WITH TRANSFORMER
DOWN GUY
LIGHT POLE
FIRE HYDRANT
WATER METER
WATER VALVE
MANHOLE
EXIST. ROAD OR TRAVELED WAY
GAS METER — GAS VALVE
TRAFFIC FLOW ARROW
PROPERTY LIMIT ARROW
PROPERTY ANCHOR BAR

REDUCED SIZE
DO NOT SCALE

ARIZONA HIGHWAY COMMISSION
APPROVED FOR RIGHT-OF-WAY ACQUISITION
STATE HIGHWAY ENGINEER

DEPUTY STATE ENGINEER — 2-5-64 DATE

DEPARTMENT OF COMMERCE
BUREAU OF PUBLIC ROADS
APPROVED:

DIVISION ENGINEER — DATE

GLOBE-LORDSBURG HWY.
DUNCAN-STATE LINE
GREENLEE COUNTY

Click here for US 70 Index

REVISIONS			
CO.	DATE	BY	DESCRIPTION
822	8/11/65	Hamel	Added Pcl # 6-009-1
1735	9/24/67	K.PW	Added Parcel 6-012-A & 6-012-L1-A
5019	7/15/71	R.L.R.	FINALIZED.

PROJECT NO.	F-022-4-811 R/W
DRAWING NO.	D-6-T-104
SHEET NO.	2 OF 13
DRAWN BY	L. Draper
DATE COMP.	1-24-64
SCALE	

OWNERSHIP RECORD / ACQUISITION RECORD

PARCEL NUMBER	OWNER	DESCRIPTION	TOTAL AREA	AREA GROSS INCLUDING EXISTING R/W	AREA REQUIRED NET EXCLUDING EXISTING R/W	EASEMENT AREA	REMAINDER LEFT	REMAINDER RIGHT	SHEET NUMBER	COMM. APPROVAL	TYPE & DATE OF INSTRUMENT	RECORDED DATE	RECORDED BOOK	RECORDED PAGE
6-004	Southern Pacific ~~Railroad~~ Company	Pt. Sec. 29 & 32 T 8S. R.32E. Pt. NE¼ Sec. 5 & Pt. W½ Sec. 4 T. 9 S. R.32E.				6.2 Ac.			4, 5, 6, 7, 8 & 9	5-23-67	Grant 1-12-65	6-24-67	22	548-553
6-005	Grace Lillian Simpson	Pt. SE¼ NW¼ Sec. 29 T. 8 S. R. 32 E.	Unknown			~~0.4 Ac.~~ 0.3 Ac.			4	4-24-64	D&D Ease. No Date	5-14-64	14	659
~~6-006~~	~~Cliff R. & Petra A. Zapata H/W~~	~~Pt. SE¼ SW¼ Sec. 29 T. 8 S. R. 32 E.~~	~~1 Ac.~~			~~200 Sq. Ft.~~	~~43,360 Sq. Ft.~~	~~None~~	~~5~~					
6-007	J. L. Spaw (Estate Of)	Pt. SE¼ SW¼ Sec. 29 T. 8 S. R. 32 E.	~~[illegible]~~ 12.3 Ac.	~~Deleted~~	~~Deleted~~	~~[illegible]~~ ~~Temp. Ease. Only~~	~~[illegible]~~ 12.3 Ac.	~~None~~	~~[illegible]~~ 5					
6-008	~~H.M. Zimmerman~~ R. Grant & Janice Howard, H/W	Pt. S½ S½ Sec. 29 T. 8 S. R. 32 E.	4.25 Ac.			Temp. Ease. Only			5					
6-009	~~Lester E. & Larida Mims H/W~~ Jewell & Maudie O'Dell, H/W	Pt. SE¼ SE¼ Sec. 32 T. 8 S. R. 32 E.	34.14 Ac.			Temp. Ease. Only			7					
6-010	Arthur B. & Eva Montez H/W	Lot 4 & Pt. SW¼ NW¼ Sec. 4 T. 9 S. R. 32 E.	46.5 Ac. Lt. Side Hwy. Only			5359 Sq. Ft.	46.4 Ac.		7 & 8	4-24-64	D&D 2-14-64	5-14-64	14	653-654
6-011	Mary D. Scadlock (Widow)	Pt. W½ SW¼ NW¼ Sec. 4 T. 9 S. R. 32 E.	0.7 Ac. Lt. Side Hwy. Only			892 Sq. Ft.	29,600 Sq. Ft.		8	4-14-64	D&D 12-26-63	1-7-65	16	33
6-012	State of Arizona	NW¼ SE¼ Sec. 9 T. 9 S. R. 32 E.	~~40 Ac.~~ Unknown			2.0 Ac.			10	4-24-64	Grant 4-7-64	12-5-77	87	418-9
6-012 L1	Henry C. & Nancy Brown Grazing Lease No. G 2762-L	NW¼ SE¼ Sec. 9 T. 9 S. R. 32 E. ~~W½ E½ Sec. 15 T. 9 S. R. 32 E.~~							10					
6-009 -1	Mary E. Patterson Admn.- Est of G.D. Tice	Pt. ~~NE¼ NE¼~~ Sec. 5 T 9 S R 32 E. Lot 1	Unknown			Temp. Const Ease.			7					
6-012 -A	State of Arizona	W½ E½ Sec. 15 T. 9 S. R. 32 E.	Unknown		3.6 Ac.				12 & 13	4-26-68	Grant 4-2-68	12-5-77	87	416-7
6-012 L1-A	~~Henry~~ C. & Nancy Brown Grazing Lease No. 2762	W½ E½ Sec. 15 T. 9 S. R. 32 E.							12 & 13					

FINALIZED

REDUCED SIZE DO NOT SCALE

CHECKED BY. R. Whitley

HARD COPY.

GLOBE-LORDSBURG HWY.
DUNCAN-STATE LINE
GREENLEE COUNTY

* "N" - @ NW¼ SW¼ SW¼ SE¼ Sec. 29, T.8S., R.32E.
Ease. Bk. 13, Pg. 539-541 Irregular 1951 3601-A
@ NE¼ SE¼ Sec. 32, T.8S., R.32E.
Ease. Bk. 3, Pg. 588-592 Irregular 1932
@ Lot 1, SE¼ NE¼ Sec. 5, T.9S., R.32E.
Lot 4, SW¼ NW¼ SW¼ Sec. 4, T.9S., R.32E.
Ease. Bk. 13 Pg. 137 Irregular 1951 3601

FINALIZED

REVISIONS				PROJECT NO.	F-022-4-811 R/W
"A"	DATE	BY	DESCRIPTION		
REV.				SHEET NO.	3 of 13
1735	12-1-70	R.W.L.	Added temp. Const. Easement 30'x1'	DRAWN BY	Kowacz
2019	1-9-74	R.L.A.	Added 100' R/W on left, Sta 950+49.65+	DATE COMP.	1-24-64
3654	6-6-80	K.M.M.	FINALIZED.	SCALE	See Below
			Showed Abandonment & Added Note		

INDEX TO EXISTING R/W

INDEX	SUBDIVISION	SEC.	TOWNSHIP	RANGE	REQ. FROM	TYPE	BOOK	PAGE	WIDTH	YEAR	DOCUMENT
"A"	Pt. SE¼ NW¼	29	8 S.	32 E.	Grace Lillian Simpson	Ease.	13	[illegible]	Irregular	1951	3588
"B"	Pt. SE¼ NW¼	29	8 S.	32 E.	B. Kenneth & Eugenia K. Lunt	Ease.	13	98-99	Irregular	1951	3589
"C"	Pt. S½	29	8 S.	32 E.	J. L. & Claudia A. Spaw	Ease.	13	106-107	Irregular	1951	3590
"D"	Pt. S½	29	8 S.	32 E.	Jessie Mae Jones	Ease.	13	95-96	Irregular	1951	3591
"E"	Pt. SW¼ SE¼ Pt. E½ SW¼	29	8 S.	32 E.	William Eugene & Fonda J. Lovett	Ease.	13	96-97 99	20' Approx.	1951	3592
"F"	Pt. SW¼ SE¼	29	8 S.	32 E.	H.M. Zimmerman Inc.	Ease.	13	112-113	20' Approx.	1951	3593
"G"	Pt. NW¼ NE¼	32	8 S.	32 E.	Zula Jane Wilson	Ease.	13	111-112	20' Approx.	1951	3594
"H"	Pt. NW¼ NE¼	32	8 S.	32 E.	Andrew Angle & Zerelda Angle	Ease.	13	89-90	20' Approx.	1951	3595
"I"	Pt. SW¼ NE¼	32	8 S.	32 E.	Henry Hopson Waters	Ease.	13	109-110	Irregular	1951	3596
"J"	Pt. NW¼ SE¼	32	8 S.	32 E.	Amos & Sadie Hanson	Ease.	13	99-100-102	20' Approx.	1951	3597
"K"	Pt. E½	32	8 S.	32 E.	Bill & Esther Hartley	Ease.	13	92-93	20' Approx.	1951	3598
"L"	Pt. E½	32	8 S.	32 E.	R.M. & Ethel Tindle	Ease.	13	108-109	20' Approx.	1951	3599
"M"	Pt. NE¼ NE¼	5	9 S.	32 E.	Joseph D. & Clara E. Hickman Williams	Ease.	13	123-124 125	20' Approx.	1951	3600
* "N"	*	*	*	*	S.P.R.R.	*	*	*	*	*	*3601
"O"	Pt. SE¼ SW¼	4	9 S.	32 E.	O.S. & Anne O'Dell	Ease.	13	103-104-105	Irregular	1951	3602
"P"	Pt. NW¼	9	9 S.	32 E.	O.S. & Anne O'Dell	Ease.	13	102-103	200'	1951	3603
"Q"	Pt. NW¼	9	9 S.	32 E.	George J. & Peggy M. Heathman	Ease.	13	93-94	Irregular	1951	3604
"R"	Pt. E½ NW¼	9	9 S.	32 E.	Z. N. & Valey Nelson	Ease.	13	101-102	200'	1951	3605
"S"	Pt. N½ SW¼	9	9 S.	32 E.	James B. & Glenna M. Crofter Diana	Ease.	13	91-92	Irregular	1951	3606
"T"	SW¼ SW¼ NE¼, NW¼ SE¼	9	9 S.	32 E.	State of Arizona	R/W Lease			Varying	1958	3607
	N½ NW¼, SE¼ NW¼, SW¼ NE¼, N½ SW¼, SE¼ SW¼	16	9 S.	32 E.							
	NE¼ NE¼ NW¼	16	9 S.	32 E.							
"U"	NE¼ SE¼	15	9 S.	32 E.	Public Domain						
	S½ SE¼	9	9 S.	32 E.							

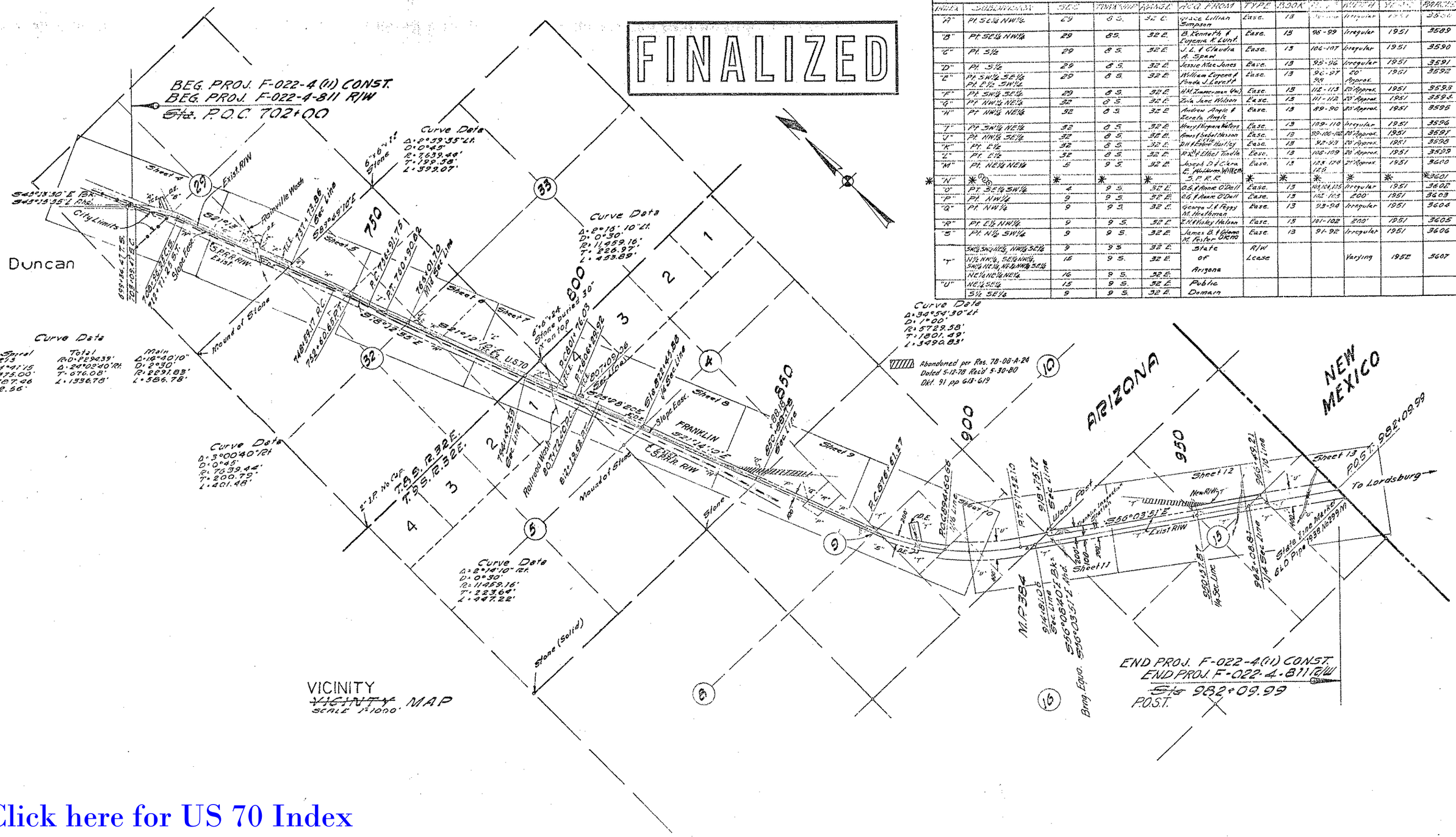

Click here for US 70 Index

Click here for US 70 Index

GLOBE-LORDSBURG HWY.
DUNCAN-STATE LINE
GREENLEE COUNTY

FINALIZED

REVISIONS				PROJECT NO.	F-022-4-811 R/W
CO.#	DATE	BY	DESCRIPTION	DRAWING NO.	D-6-T-104
3/13	3-19-64	Rowe	R.R. & Bridges	SHEET NO.	4 of 13
50/13	11-25-71	R.L.R.	FINALIZED.	DRAWN BY.	L. Draper
				DATE COMP.	1-24-64
				SCALE	1"=100'

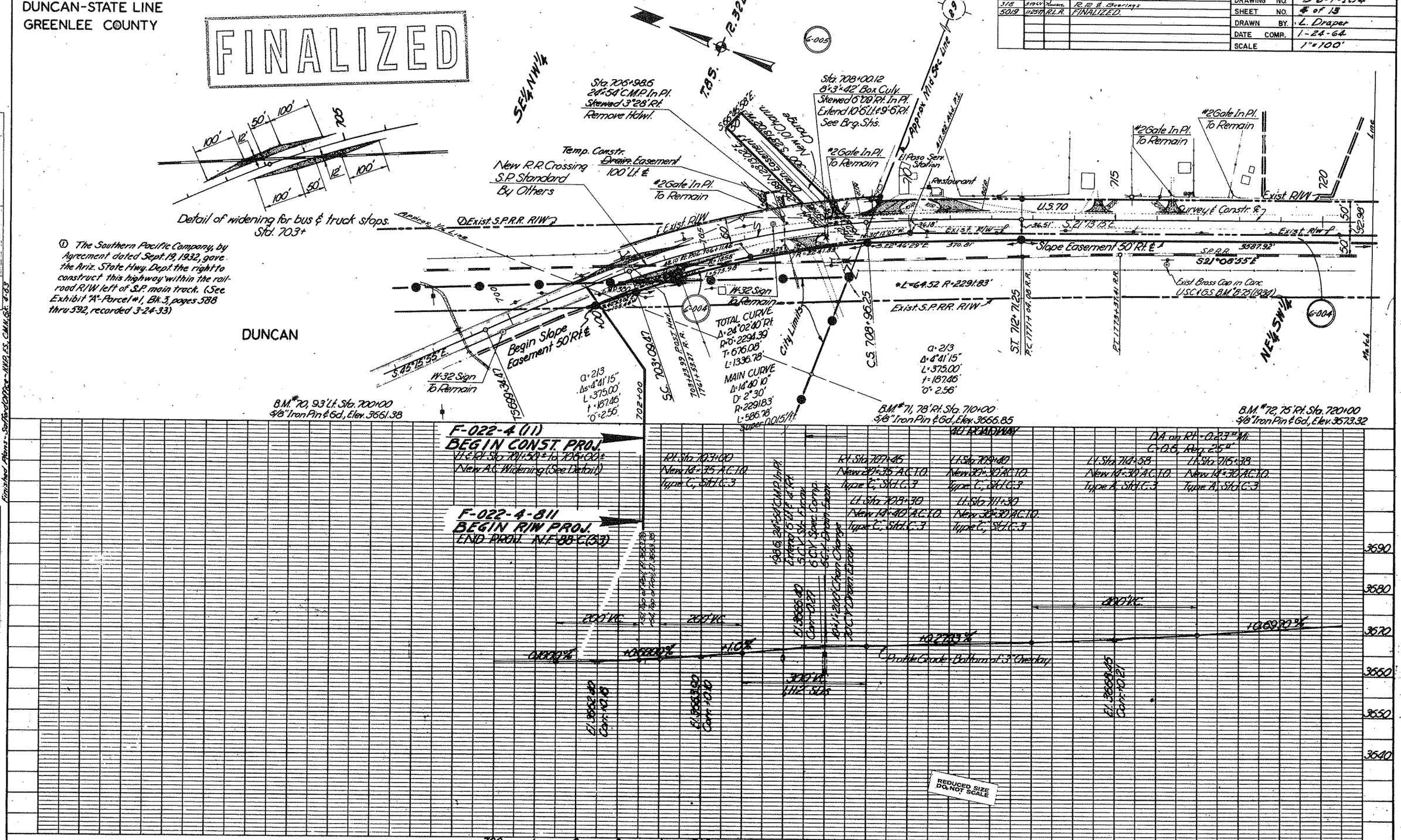

PLATE 1 - PLAN - PROFILE O.P.R.&R.E. STANDARD
HEUPEL & EBBER CO., NEW YORK.

Click here for US 70 Index

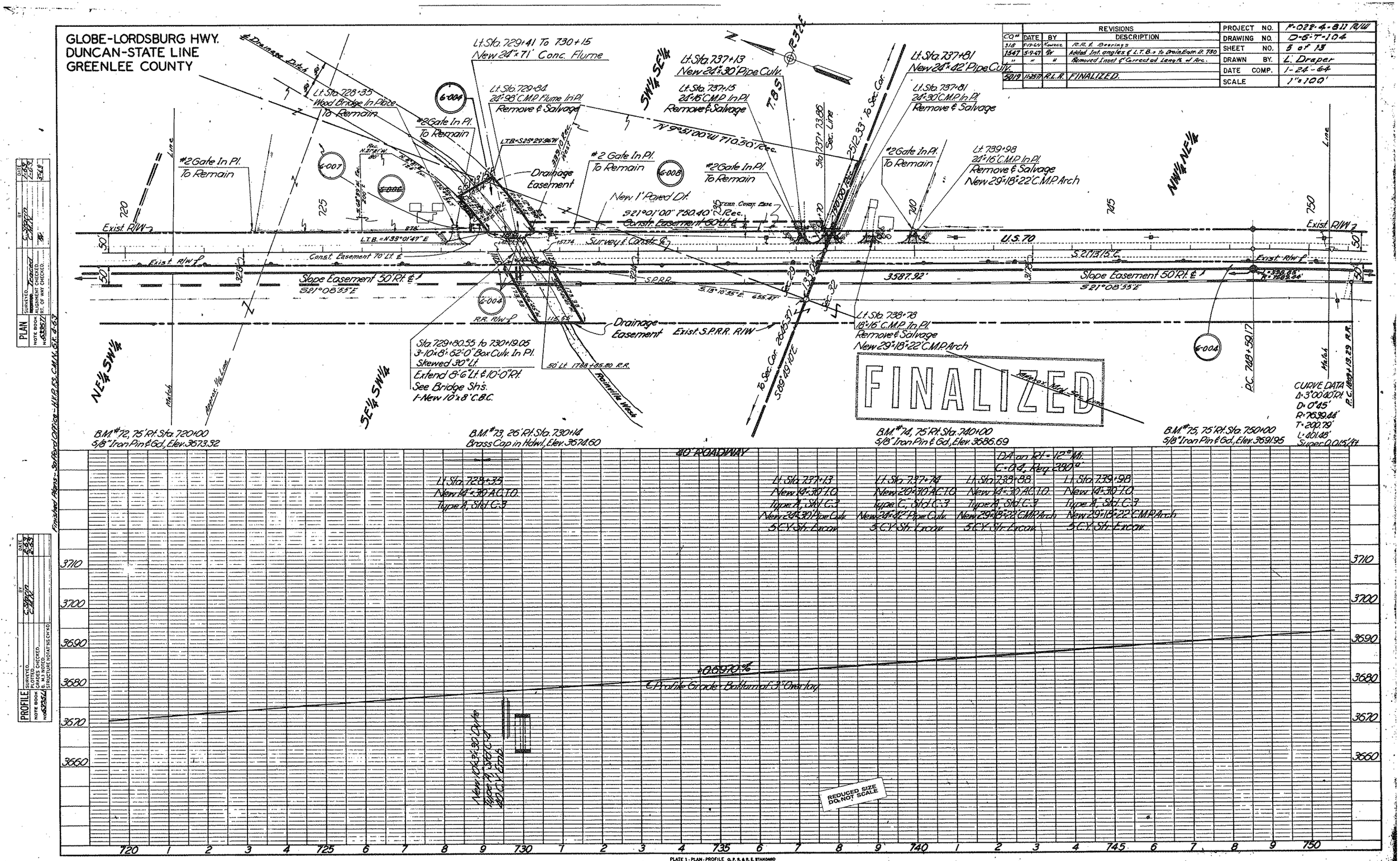

Click here for US 70 Index

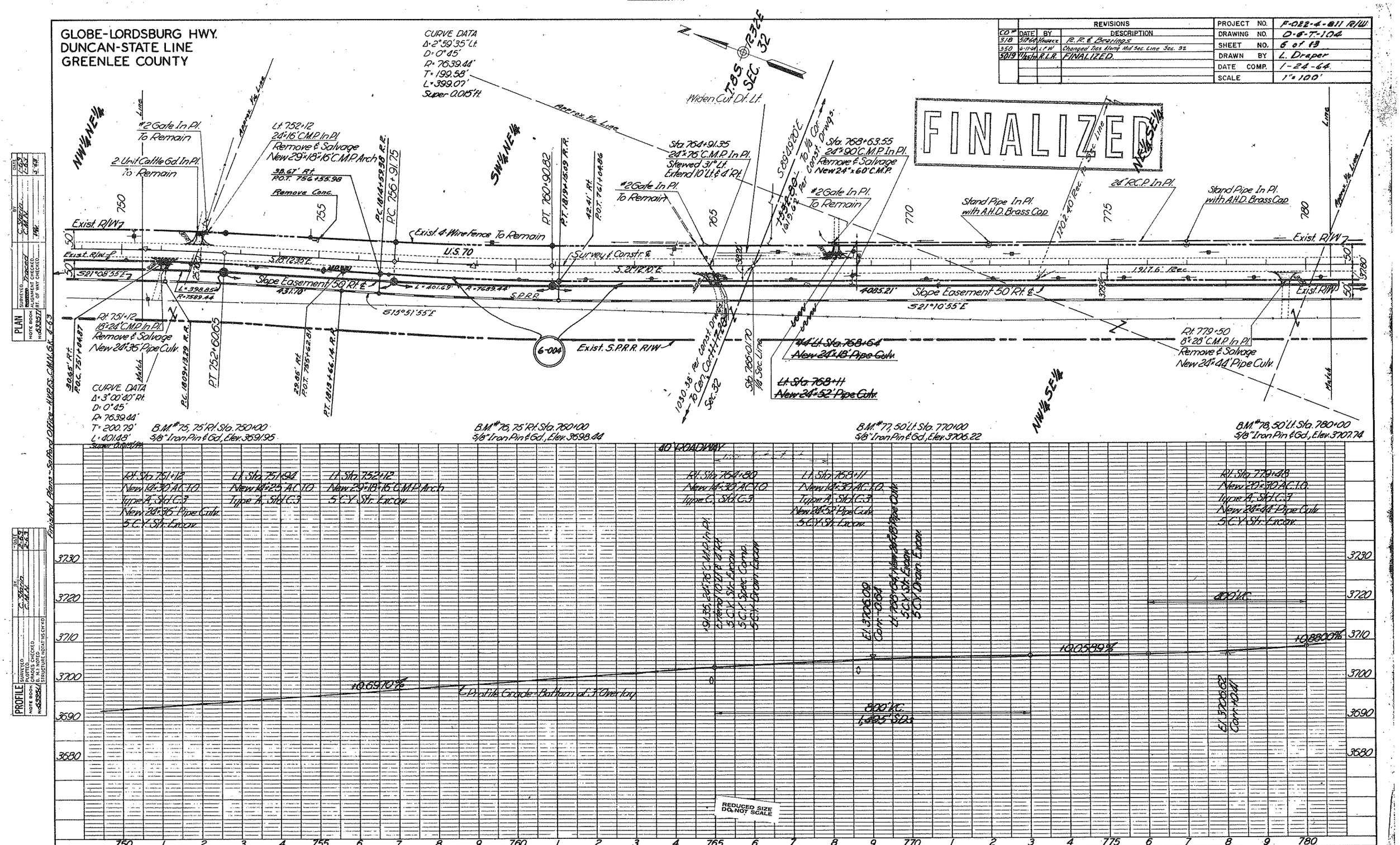

Click here for US 70 Index

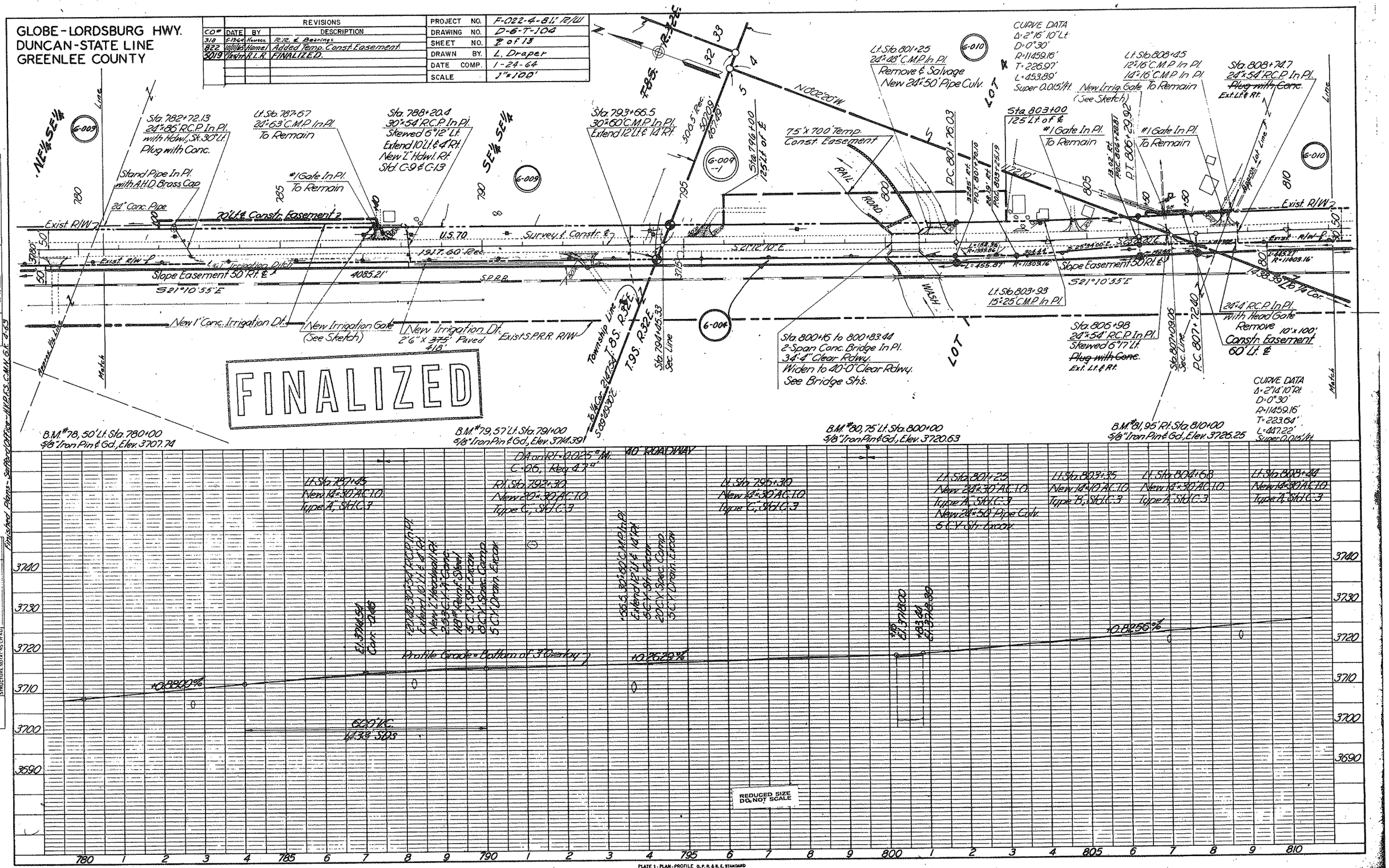

Click here for US 70 Index

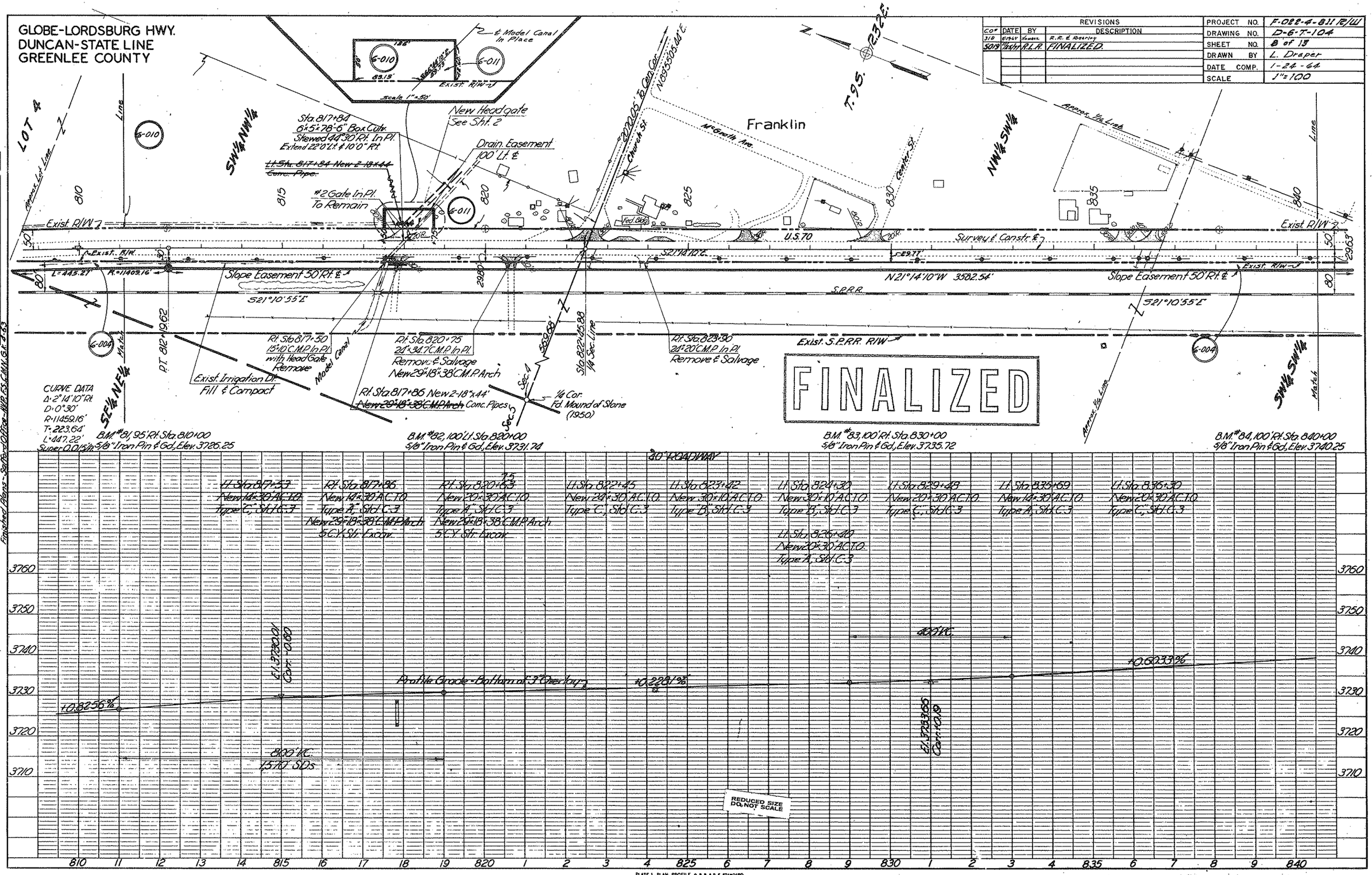

Click here for US 70 Index

GLOBE-LORDSBURG H.W.Y.
DUNCAN-STATE LINE
GREENLEE COUNTY

			REVISIONS	
SHEET	DATE	BY	DESCRIPTION	
3/8	6-24-64	Remark	R.O.W. drawing	
5019	10-5-70	R.L.R.	FINALIZED.	
5650	8-6-80	K.M.M.	Showed Abandonment & Added Note	

PROJECT NO.	F-022-4-811.12(4)
DRAWING NO.	D-R-W-100
SHEET NO.	9 of 13
DRAWN BY	L. Draper
DATE COMP.	1-24-64
SCALE	1" = 100'

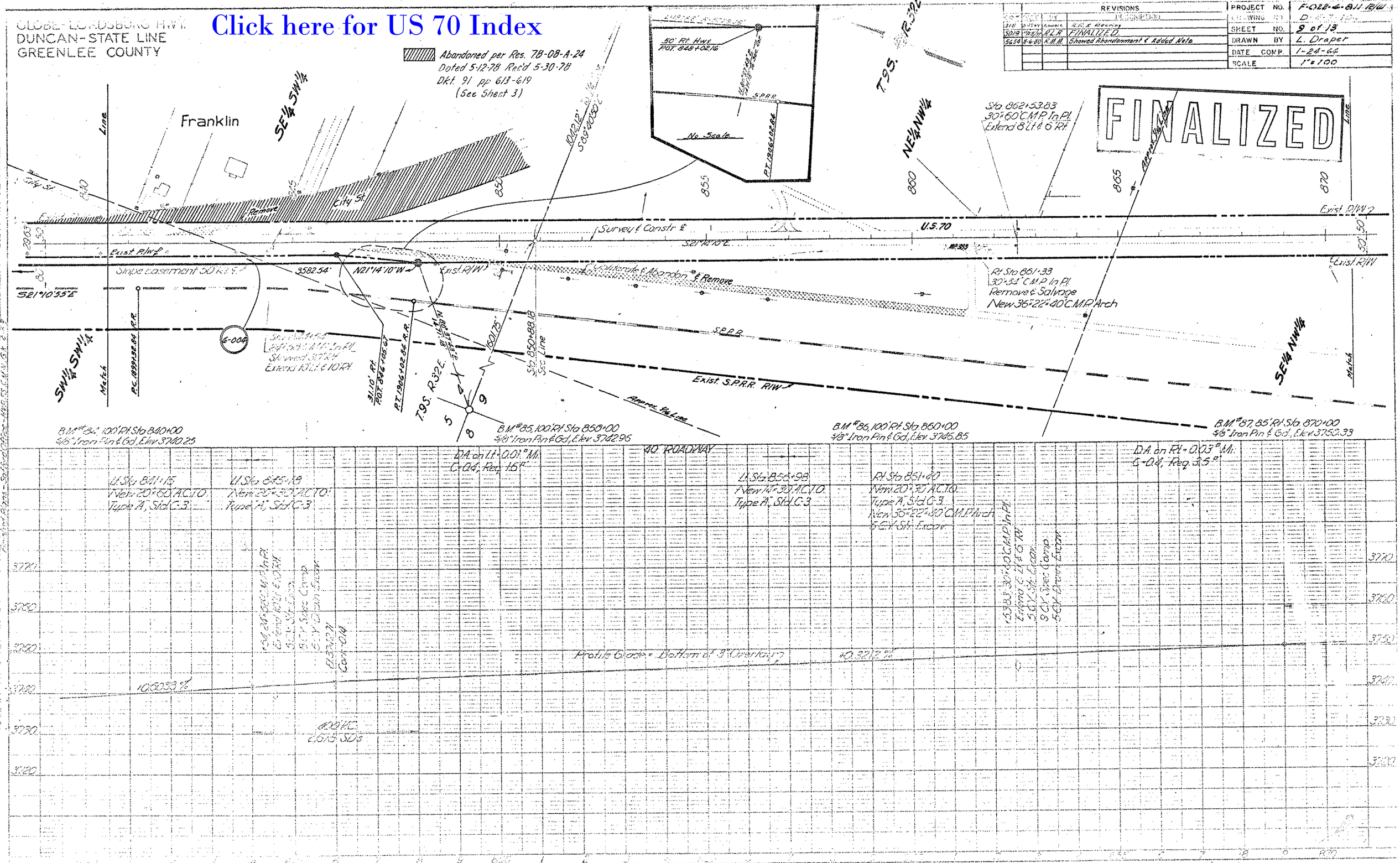

Click here for US 70 Index

GLOBE-LORDSBURG HWY.
DUNCAN-STATE LINE
GREENLEE COUNTY

REVISIONS			
C.O.	DATE	BY	DESCRIPTION
5019	11/25/71	R.L.R.	FINALIZED.

PROJECT NO.	F-022-4-811 12/W
DRAWING NO.	D-6-T-104
SHEET NO.	10 of 13
DRAWN BY	L. Draper
DATE COMP.	1-24-64
SCALE	1"=100'

FINALIZED

CURVE DATA
Δ = 34°54'30" Lt.
D = 1°00'
R = 5729.58'
T = 1801.49'
L = 3490.83'
Super 0.015'/ft.

Sta. 887+89.27 to 888+33.43
4-10'x5'x36'-0" Box Culv. In Pl.
Skewed 5°45' Lt.
Extend 6'-0" Lt. & 8'-0" Rt.
See Bridge Sheets

New 50' Channel Change

Drainage Easement

Exist. Rd. Guard
Remove & Salvage

Drain. Easement
160' Rt. ℄

Exist. 8'x3' Duke

Exist. R/W

Survey ℄ Constr. ℄ U.S. 70

Exist. Dt.

Cen. Cor. Sec. 9

To 1/4 Cor. 2622.23'

P.C. 876+61.22

2639.36' To 1/4 Cor. N.89°54'02.29"E.

N.0°03'05.30"E. 2608.43' To 1/4 Cor.

To 1/16 Cor. 795.75' N.89°55'02.52"E.

1843.27' To 1/16 Cor.

Sta. 894+60.66 1/16 Sec. Line

Sta. 879+28.21 1/4 Sec. Line

Sta. 879+49.63 1/4 Sec. Line

SW¼ NE¼ — SE¼ NW¼ — NE¼ SW¼ — NW¼ SE¼ — SW¼ SE¼

B.M. #87, 85' Rt. Sta. 870+00
5/8" Iron Pin & Gd., Elev. 3750.33

B.M. #88, 100' Rt. Sta. 880+00
5/8" Iron Pin & Gd., Elev. 3757.47

B.M. #89, 100' Rt. Sta. 890+00
5/8" Iron Pin & Gd., Elev. 3761.30

B.M. #90, 120' Rt. Sta. 900+00
5/8" Iron Pin & Gd., Elev. 3775.38

40' ROADWAY

Rt. Sta. 875+20
New 12"x30' AC 70
Type A, Std. C.3

Rt. Sta. 881+40
New 12"x80' AC 70
Type A, Std. C.3

D.A. on Rt. = 2.9 Sq. Mi.
C=0.6, Req. 170 c.f.s.

50'x7'x60' Chan. Change
1400' C.I. Drain. Ext.

600' V.C.

+1.5378%

Profile Grade = Bottom of 3" Overlay

-0.7270%

-0.3212%

400' V.C.

El. 3750.74
Corr. 10.20

El. 3765.29
Corr. 10.61

New 8'x8'x80' Culv.
Type A, Std. C.4
60' C.I. Drain.

50'x7'x50' Chan. Change
90' C.I. Drain. Ext.

REDUCED SIZE
DO NOT SCALE

PLAN — SURVEYED: Tracer; ALIGNMENT CHECKED: C. Smith; GRADES CHECKED: —; RIGHT OF WAY CHECKED: —; NOTE BOOK: —; NO. 5367; DATE: 1-6-63, 1-6-63, 3-8-63

PROFILE — SURVEYED: —; ALIGNMENT: —; GRADES CHECKED: —; NOTE BOOK: —; NO. 5367; STRUCTURE NOTATIONS (Y/N): N; DATE: 2-2-64, 2-2-64

Finished Plans - Safford Office - HWB.E.S.C.M.N.S.K. 4-2-3

PLATE 1 - PLAN - PROFILE O.P.R. & R.E. STANDARD
KEUFFEL & ESSER CO., NEW YORK

Click here for US 70 Index

GLOBE-LORDSBURG HWY.
DUNCAN-STATE LINE
GREENLEE COUNTY

CURVE DATA
Δ=34°56'30" Lt
D=1°00'
R=5729.58'
T=1801.49'
L=3490.83'
Super 0.015/ft

REVISIONS			
C.O.	DATE	BY	DESCRIPTION
5019	2/4/64	R.L.R.	FINALIZED.

PROJECT NO.	F-022-4-811 R/W
DRAWING NO.	D-6-T-104
SHEET NO.	11 of 13
DRAWN BY	L. Draper
DATE COMP.	1-24-64
SCALE	1"=100

FINALIZED

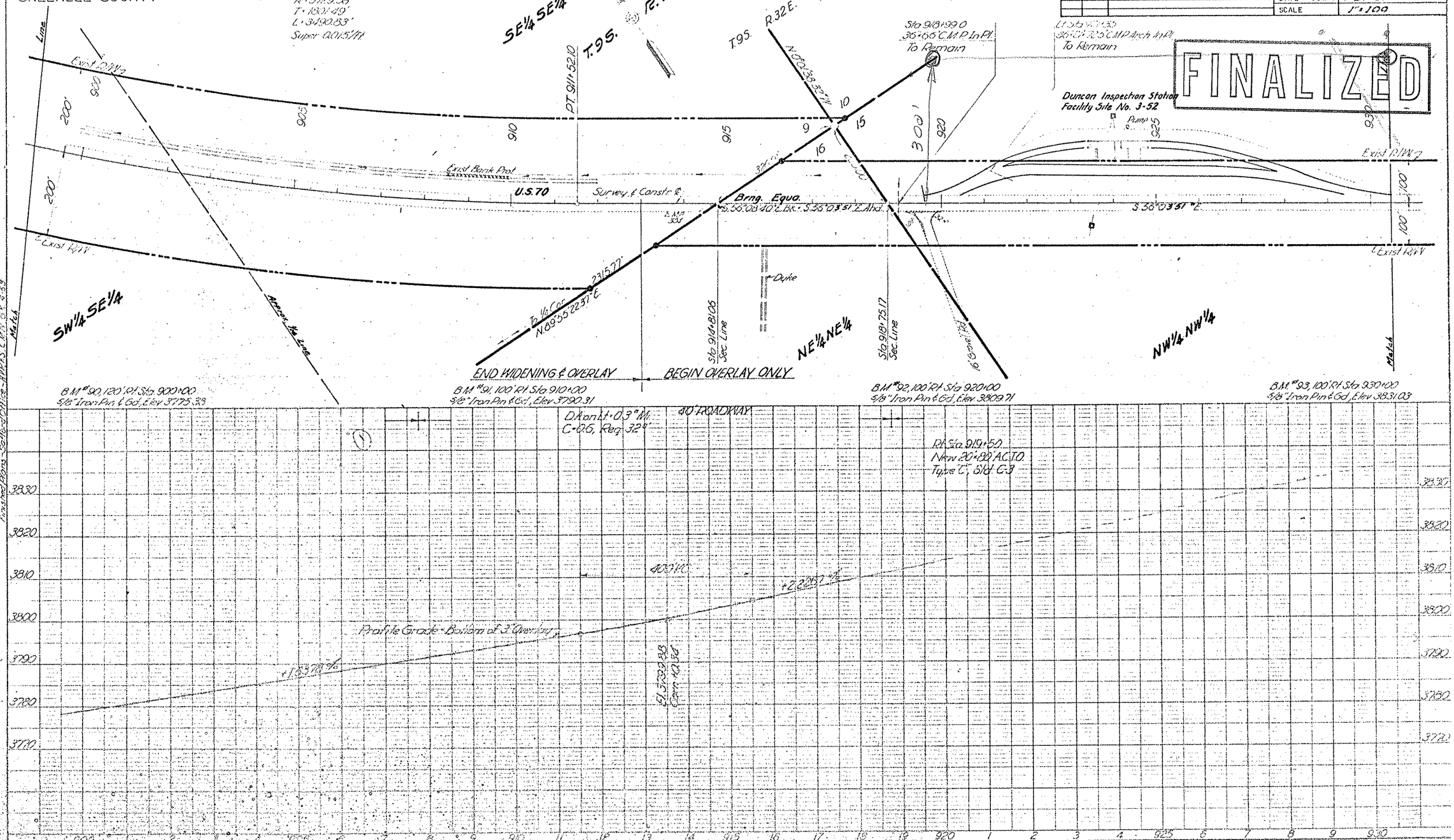

Click here for US 70 Index

GLOBE - LORDSBURG HWY.
DUNCAN - STATE LINE
GREENLEE COUNTY

REVISIONS				
C.O.#	DATE	BY	DESCRIPTION	
1795	5-29-64	K.P.W.	Added 100' R/W Sta 950+00 to 965+, C.O. 1795	
"	"	"	& Parcel #s 6-012-A & 6-012-L1-A	
5019	11-20-67	R.L.B.	FINALIZED	
5654	8-6-69	R.M.M.	Showed Abandonment (Added Note	

PROJECT NO.	F-019-4-8(12)
DRAWING NO.	D-6-T-104
SHEET NO.	12 of 13
DRAWN BY	L. Draper
DATE COMP.	1-24-64
SCALE	1"=100'

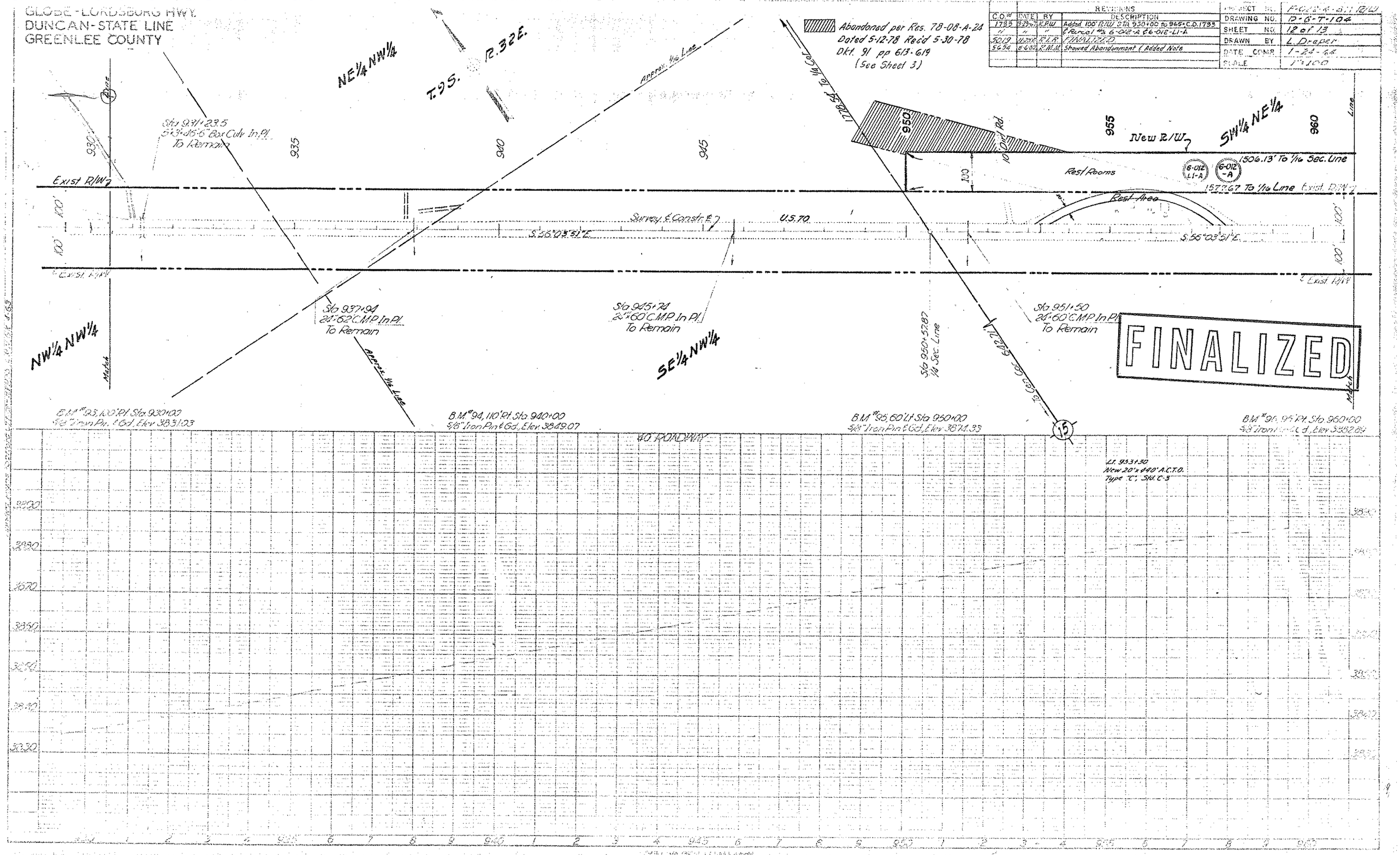

Click here for US 70 Index

GLOBE-LORDSBURG HWY.
DUNCAN-STATE LINE
GREENLEE COUNTY

REVISIONS				
C.O.#	DATE	BY	DESCRIPTION	
1733	9-29-61	K.P.W.	Added 100' R/W Sta. 950+00 to 960+ C.O. 1733	
"	"	"	& Parcel #'s 6-012-A & 6012-L1-A	
5019	11/26/70	R.L.R.	FINALIZED.	

PROJECT No.	F-022-4-811 R/W
DRAWING No.	D-6-T-104
SHEET No.	13 of 13
DRAWN BY	L. Draper
DATE COMP.	1-24-64
SCALE	1" = 100'

FINALIZED

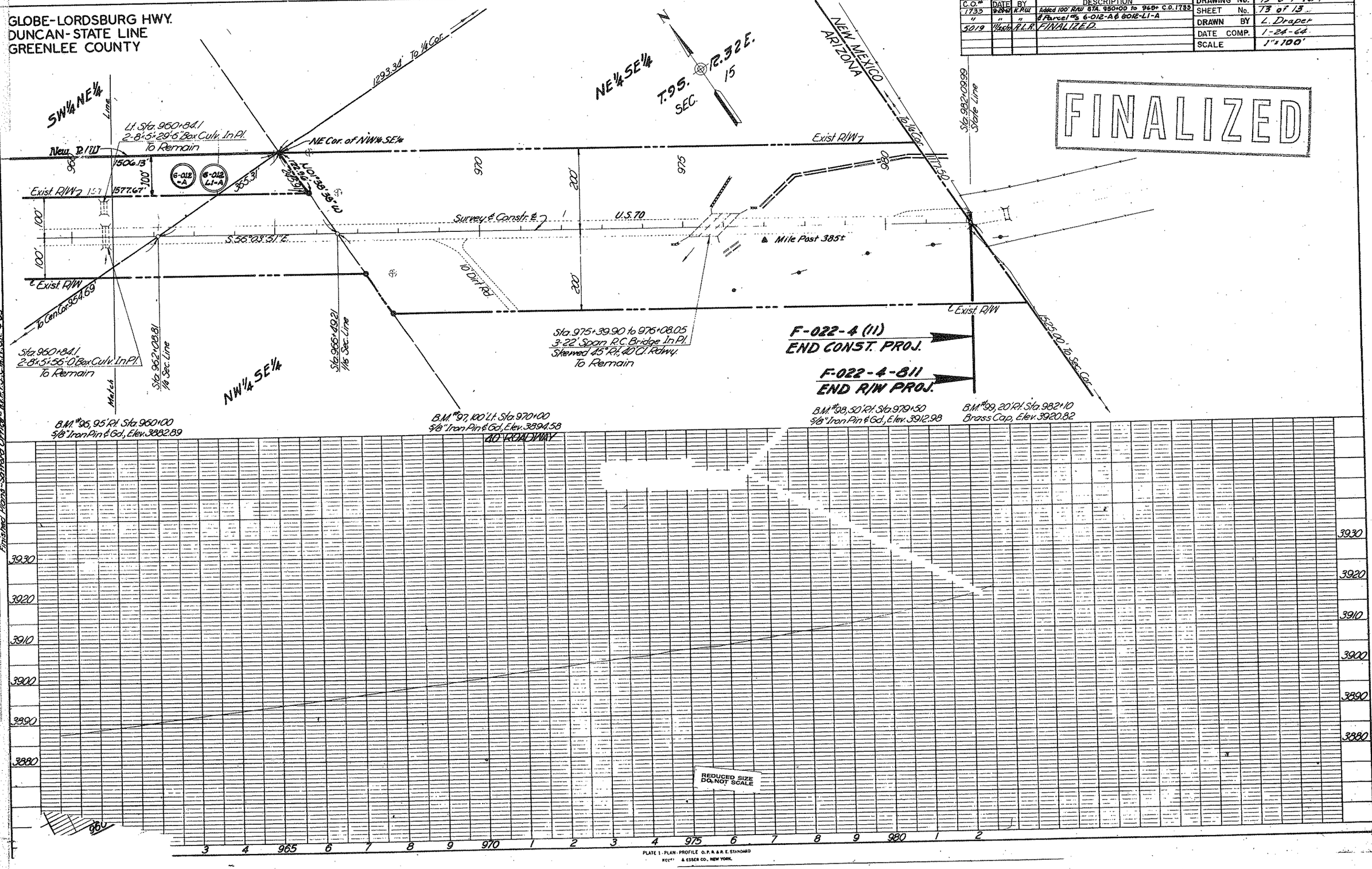

PLATE 1 - PLAN - PROFILE O.P.R. & R.E. STANDARD
KEUFFEL & ESSER CO., NEW YORK.

Finished Plans - So. Rd. Office - H.W.R.S.C.M.V. Gr. 4-63

PLAN			
SURVEYED		BY	DATE
PLOTTED			
NOTE BOOK	ALIGNMENT CHECKED		