

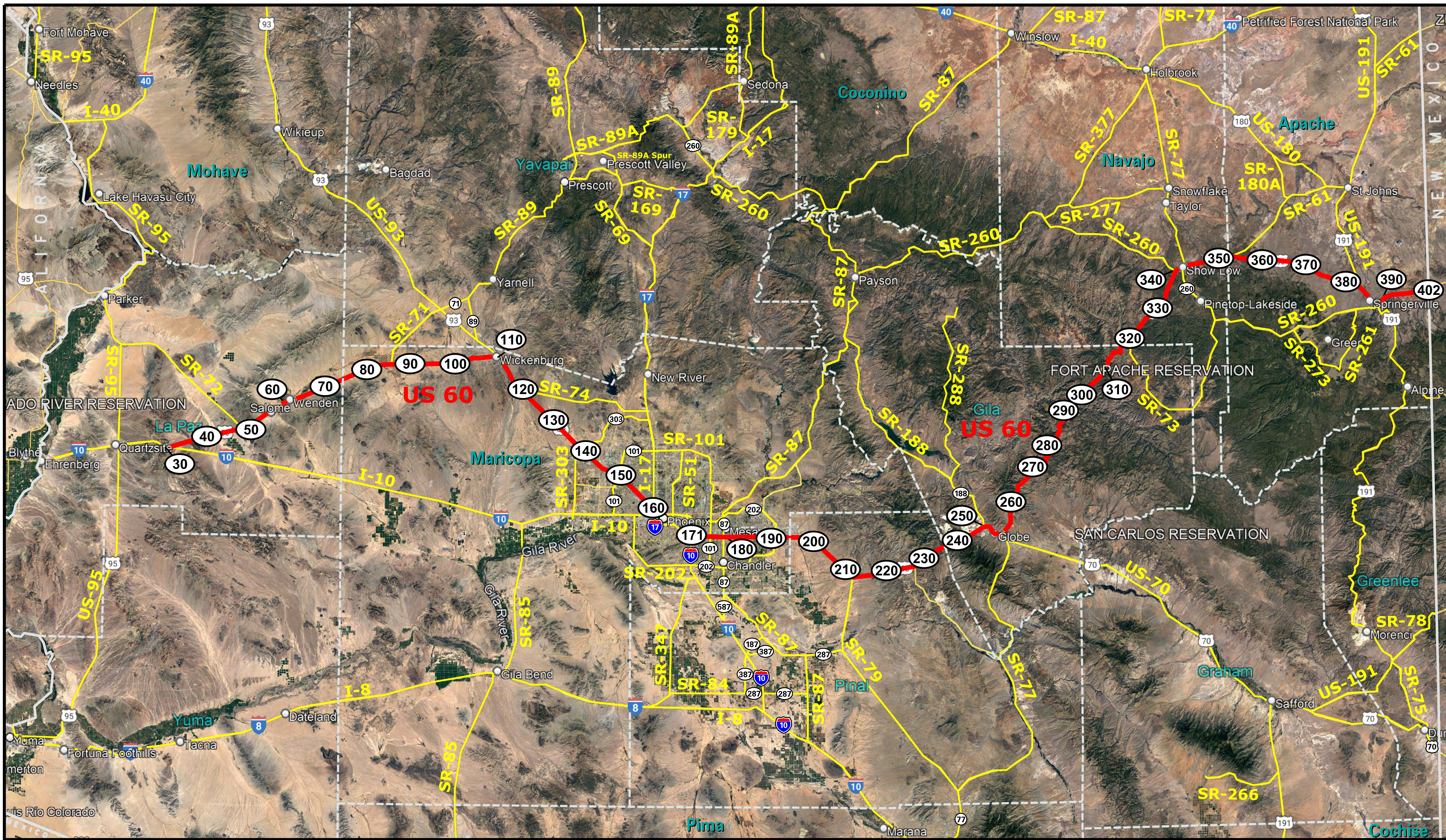
[Click on MilePost numbers](#)  
[to view Plans Index sheets](#)

ⓧ Mile Post Numbers

# US 60

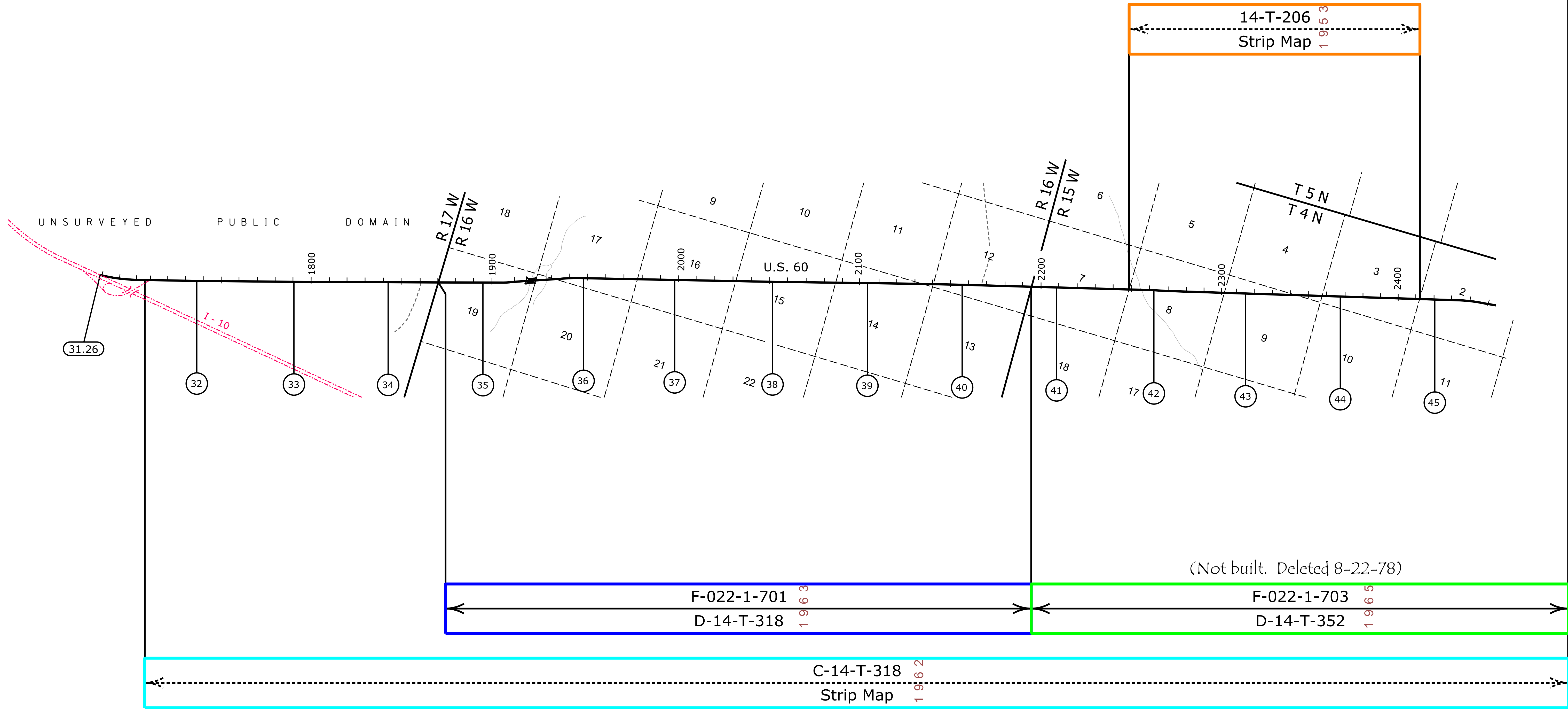
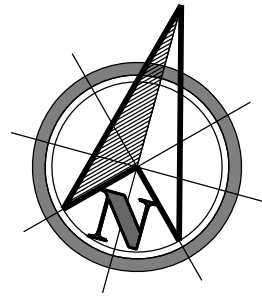
Mile Post: 30 to 402

**ADOT**  
Right Of Way Section





LA PAZ COUNTY



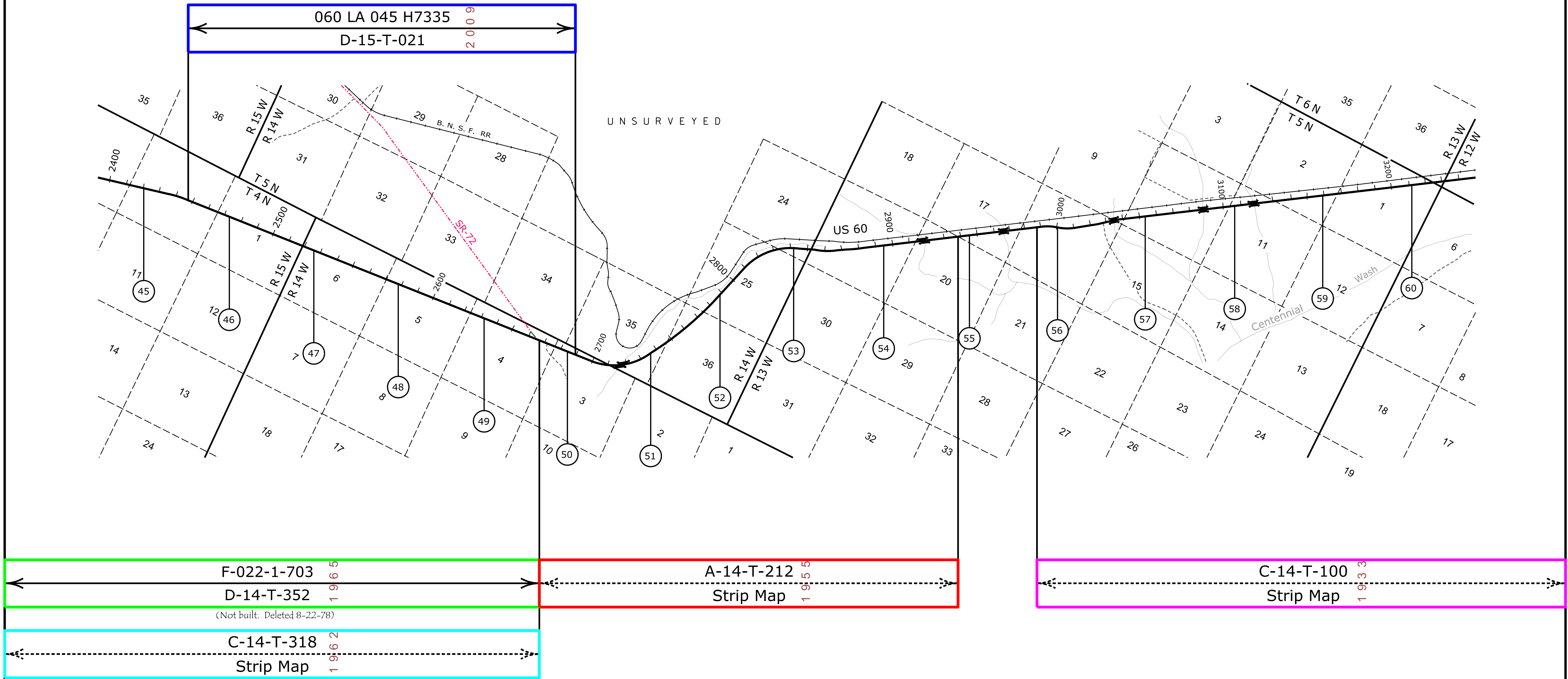
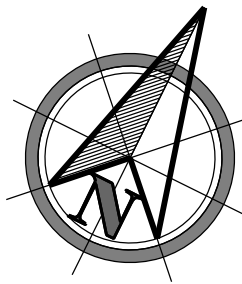
[Contact Us](#)

Click in colored box to view Plans/Maps  
 (xx) Mile Post Number



Right Of Way Index Map	ROUTE US 60	MILEPOST 31.26 - 45.00
HIGHWAY NAME Quartzsite - Wickenburg Hwy		

LA PAZ COUNTY



[Contact Us](#)

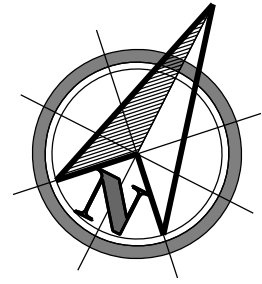
Click in colored box to view Plans/Maps

(XX) Mile Post Number



Right Of Way Index Map	ROUTE US 60	MILEPOST 45.00 - 60.00
HIGHWAY NAME Quartzsite - Wickenburg Hwy		

LA PAZ COUNTY



060 LA 062 F0297  
D-15-T-027 2022

B-14-T-87  
Strip Map 1932

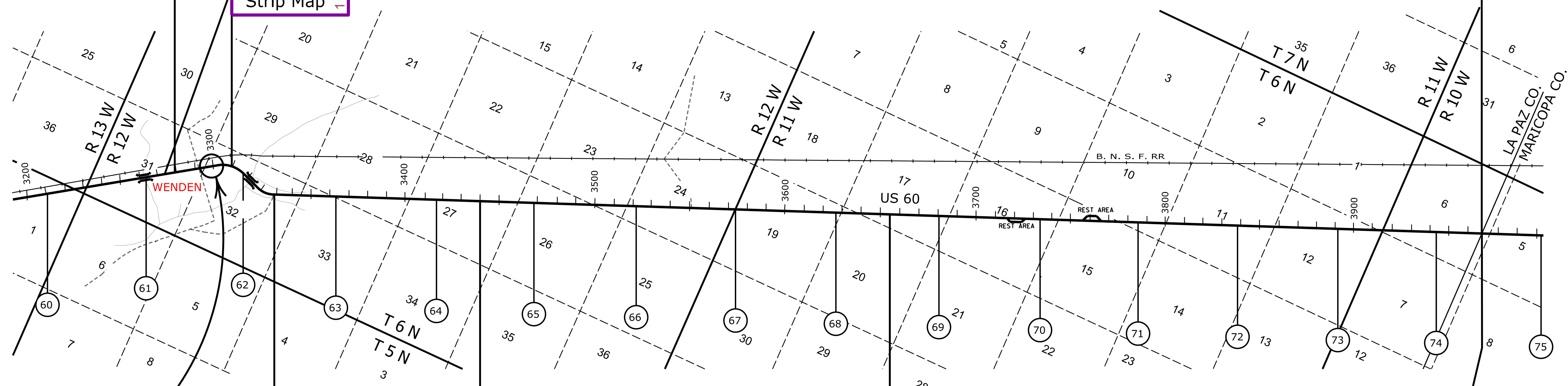
14-T-300  
Strip Map 1958

A-14-T-84  
Strip Map 1914

A-14-T-315  
Strip Map 1961

C-14-T-100  
Strip Map 1933

A-7-T-332  
Strip Map 1937



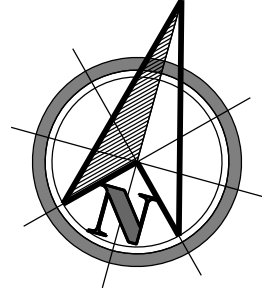
Contact Us

Click in colored box  
to view Plans/Maps  
ⓧ Mile Post Number

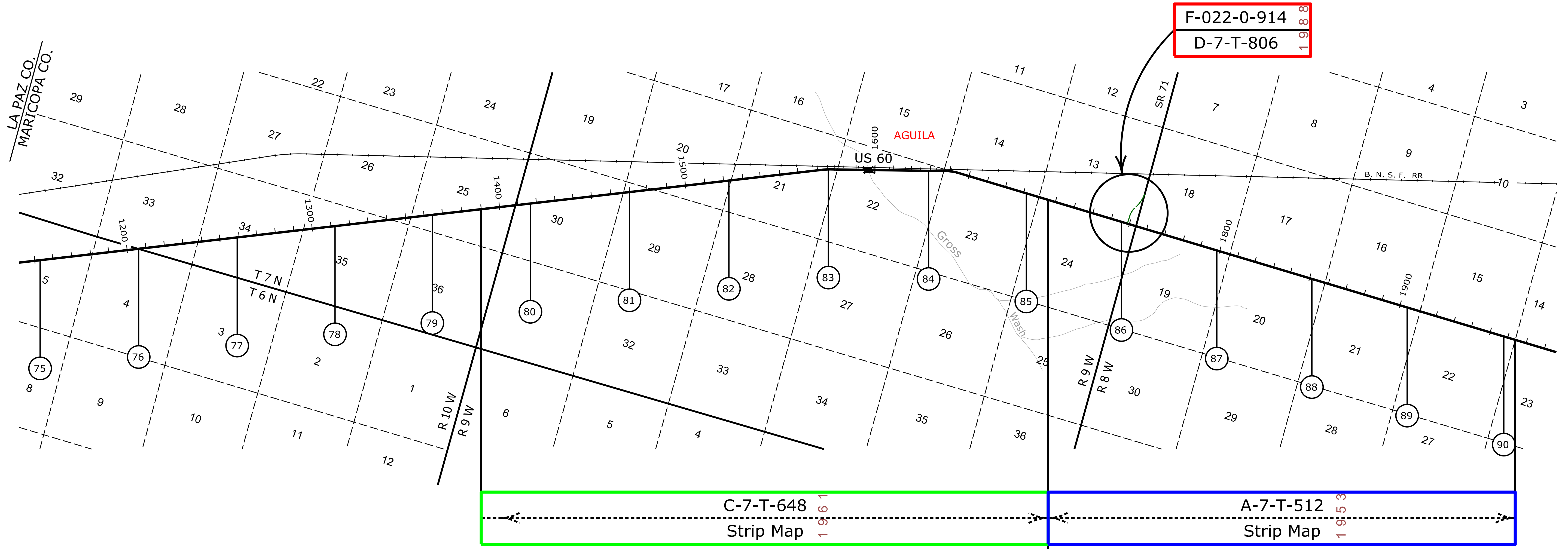


Right Of Way Index Map	ROUTE US 60	MILEPOST 60.00 - 75.00
HIGHWAY NAME Quartzsite - Wickenburg Hwy		





MARICOPA COUNTY



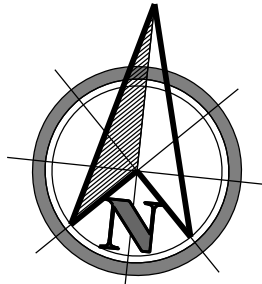
[Contact Us](#)

Click in colored box  
to view Plans/Maps  
ⓧ Mile Post Number

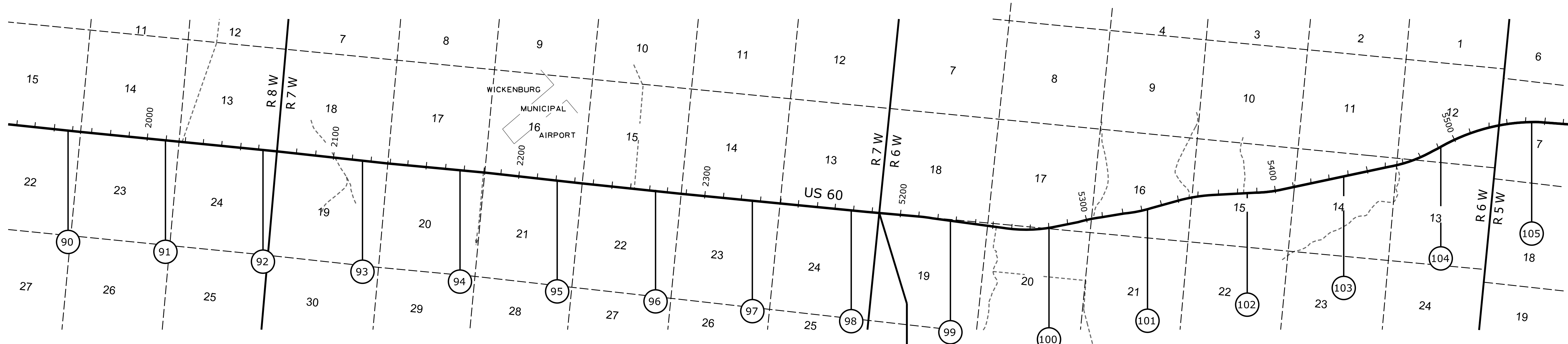


Right Of Way Index Map	ROUTE US 60	MILEPOST 75.00 - 90.00
HIGHWAY NAME Quartzsite - Wickenburg Hwy		

MARICOPA COUNTY



T 7 N



A-7-T-514  
Strip Map 1954

A-7-T-491  
Strip Map 1950

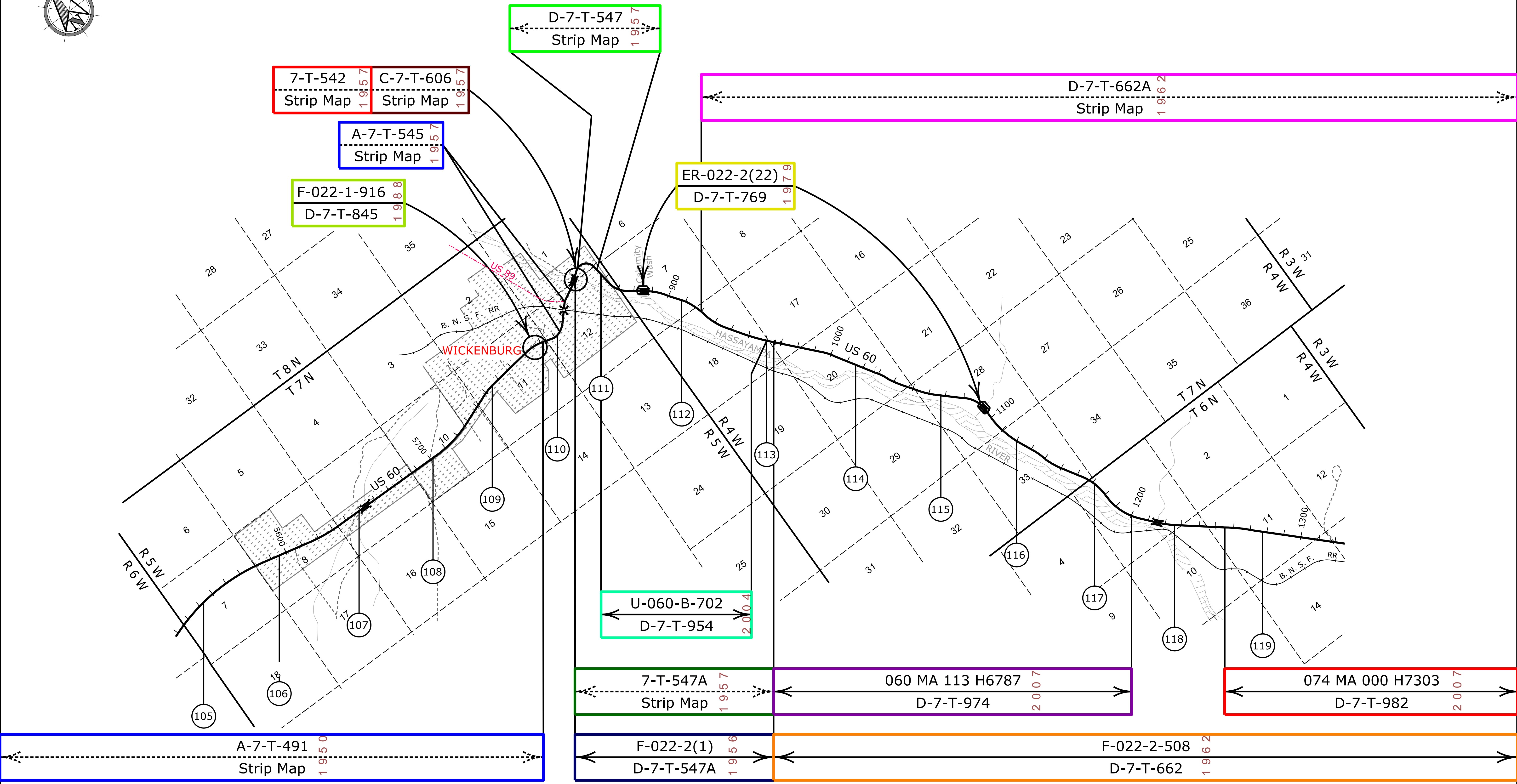
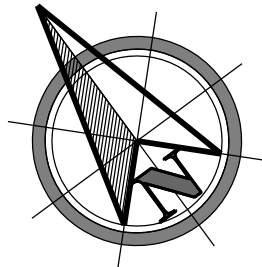
[Contact Us](#)

Click in colored box  
to view Plans/Maps  
ⓧ Mile Post Number



Right Of Way Index Map	ROUTE US 60	MILEPOST 90.00 - 105.00
HIGHWAY NAME Quartzsite - Wickenburg Hwy		

MARICOPA COUNTY



[Contact Us](#)

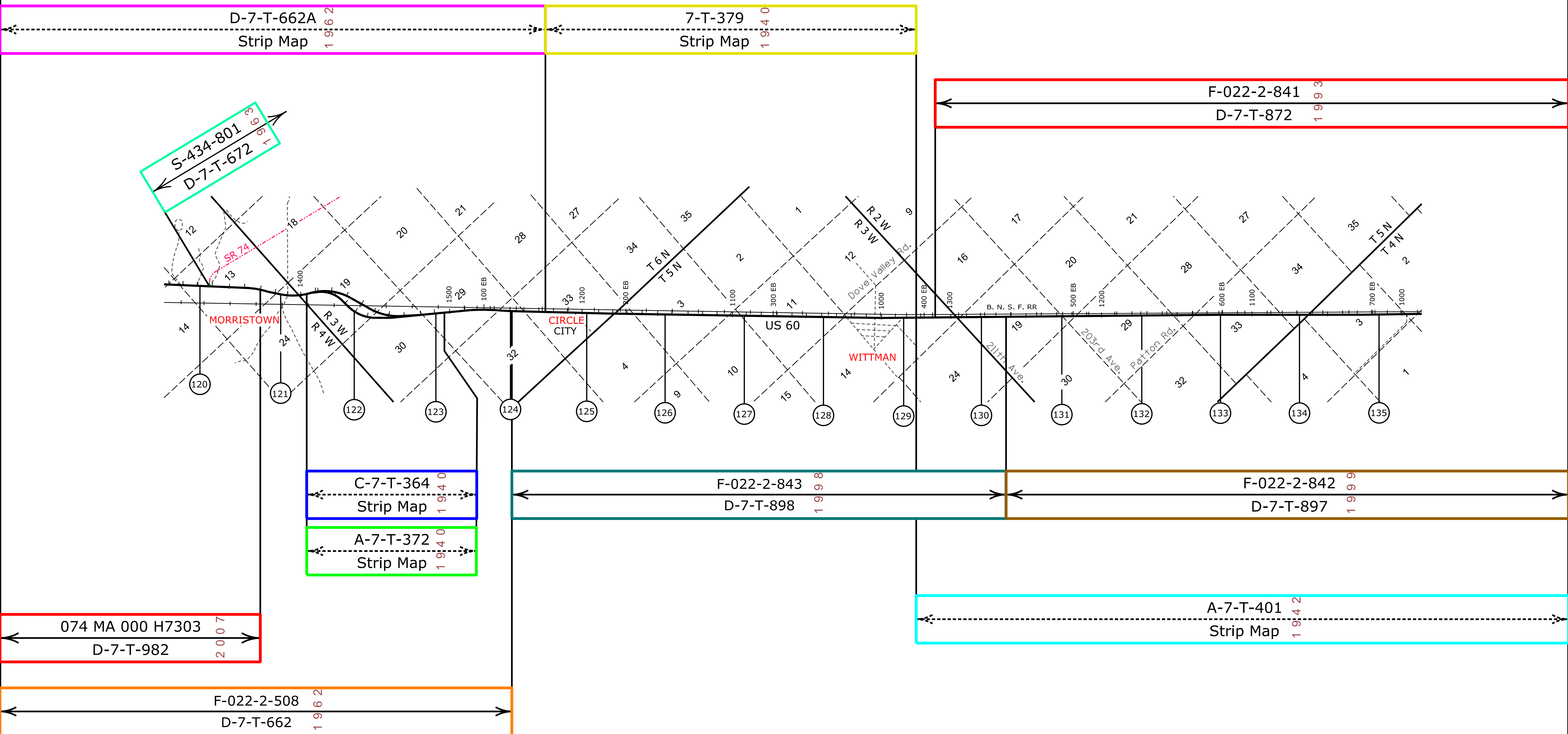
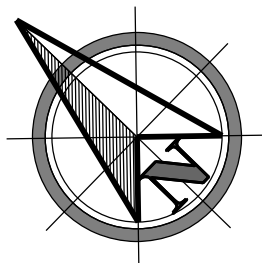
Click in colored box to view Plans/Maps  
 (XX) Mile Post Number



Right Of Way Index Map	ROUTE US 60	MILEPOST 105.00 - 119.00
HIGHWAY NAME Wickenburg - Phoenix Hwy		



MARICOPA COUNTY



[Contact Us](#)

Click in colored box to view Plans/Maps

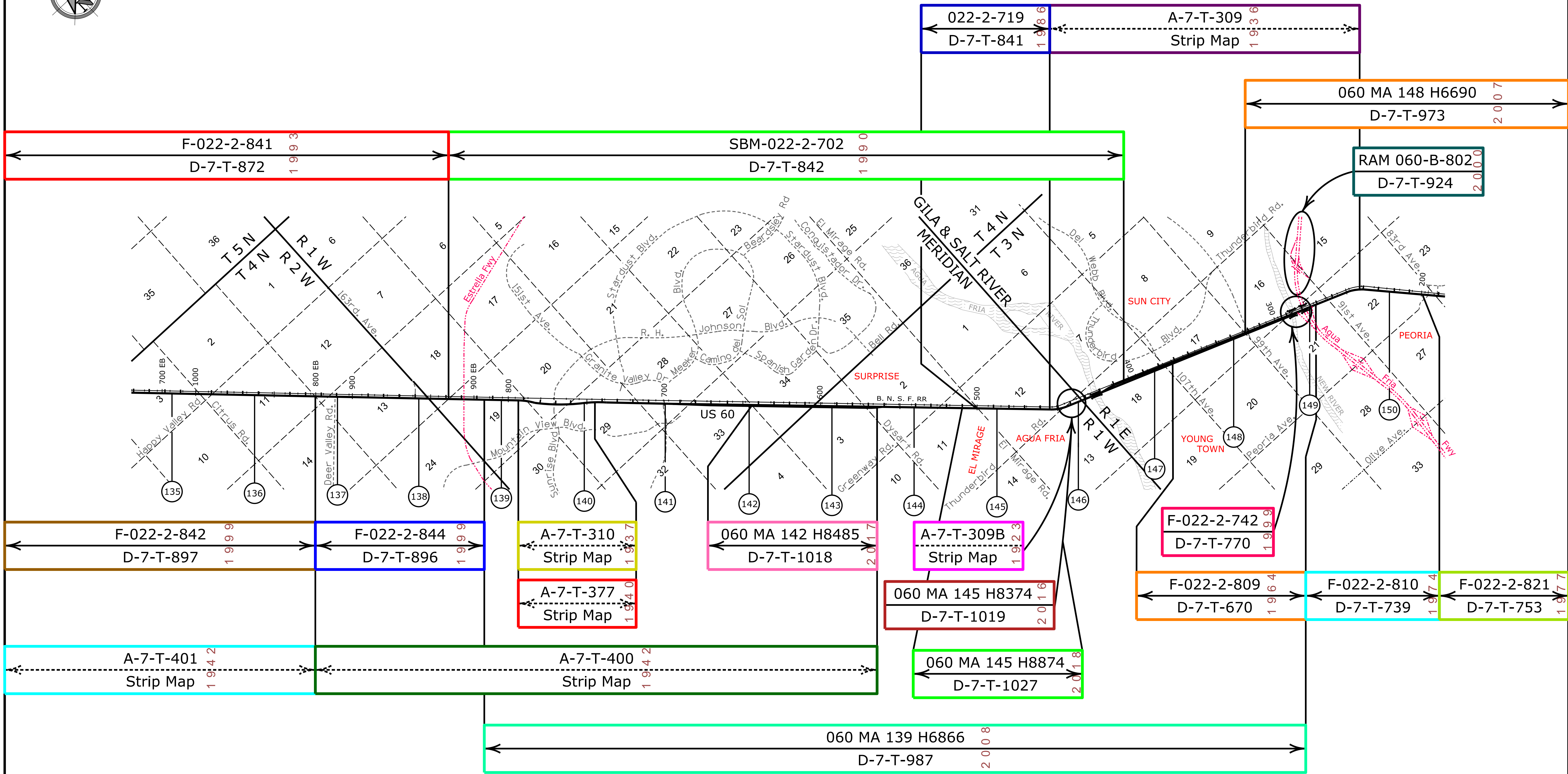
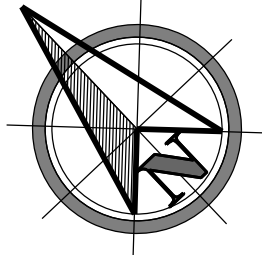
ⓧ Mile Post Number



Right Of Way Index Map	ROUTE US 60	MILEPOST 120.00 - 135.00
HIGHWAY NAME Wickenburg - Phoenix Hwy		



MARICOPA COUNTY



[Contact Us](#)

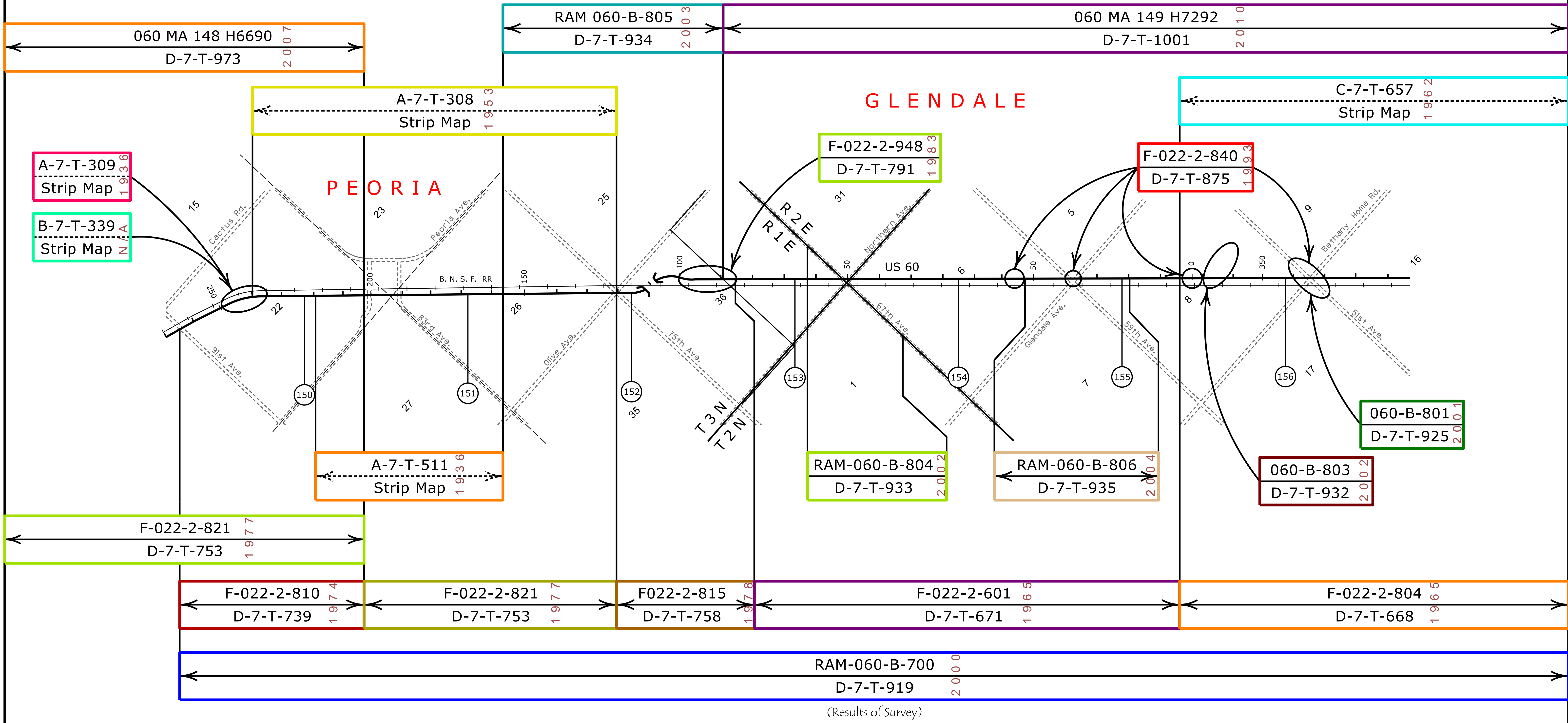
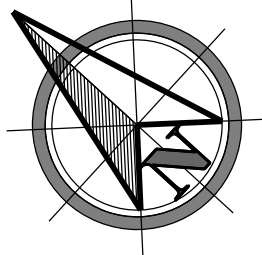
Click in colored box  
to view Plans/Maps  
ⓧ Mile Post Number



Right Of Way Index Map	ROUTE US 60	MILEPOST 135.00 - 150.00
HIGHWAY NAME Wickenburg - Phoenix Hwy		



MARICOPA COUNTY



(Results of Survey)

[Contact Us](#)

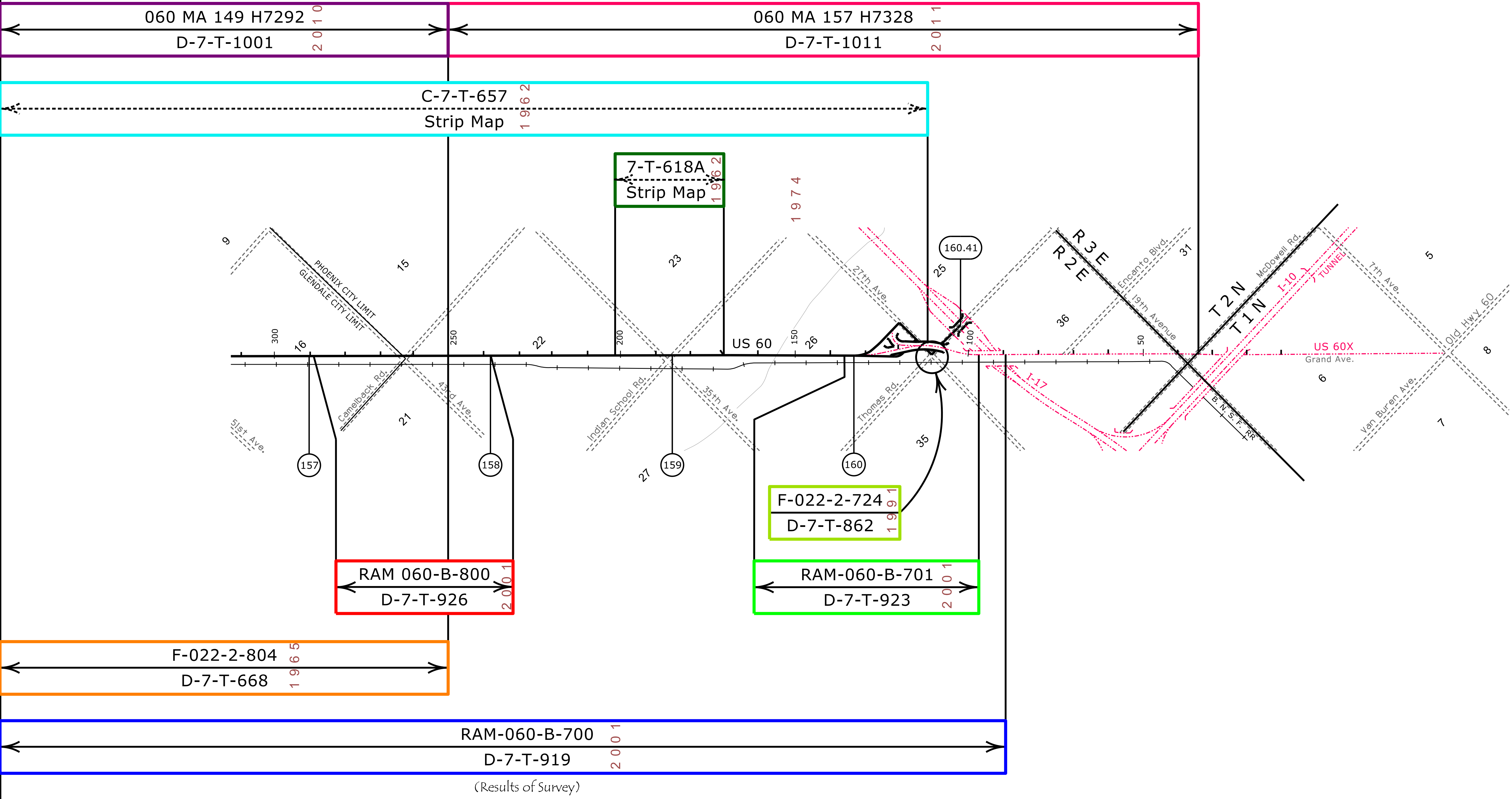
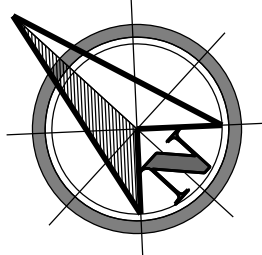
Click in colored box to view Plans/Maps  
 (xx) Mile Post Number



Right Of Way Index Map	ROUTE US 60	MILEPOST 150.00 - 156.00
HIGHWAY NAME Wickenburg - Phoenix Hwy		



MARICOPA COUNTY



(Results of Survey)

[Contact Us](#)

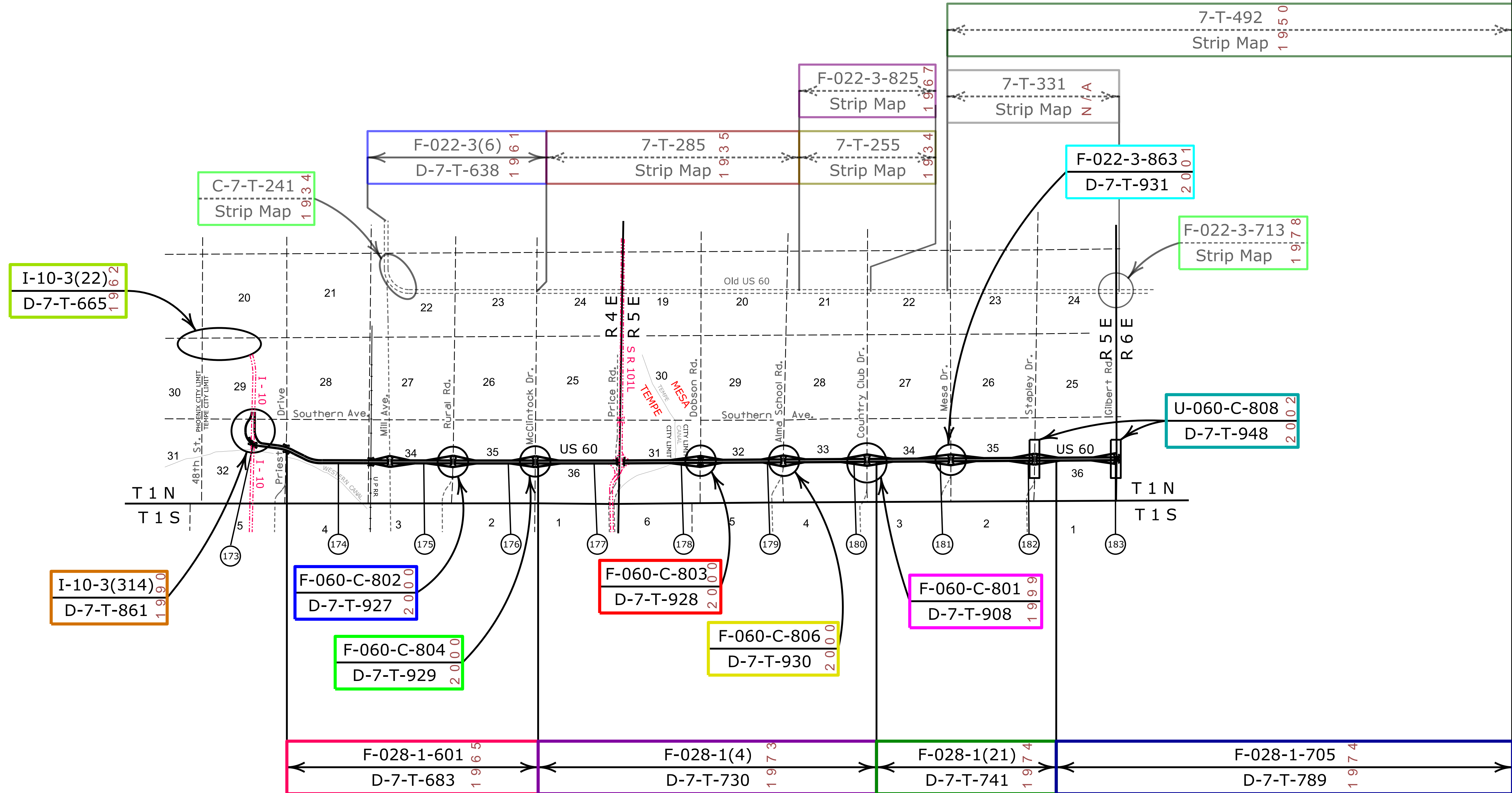
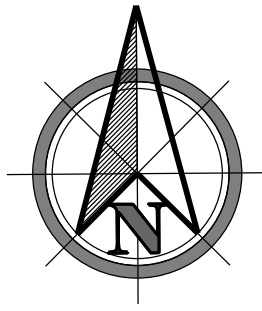
Click in colored box  
to view Plans/Maps  
ⓧ Mile Post Number



Right Of Way Index Map	ROUTE US 60	MILEPOST 156.00 - 160.41
HIGHWAY NAME Wickenburg - Phoenix Hwy		



MARICOPA COUNTY



[Contact Us](#)

Click in colored box to view Plans/Maps  
 (xx) Mile Post Number



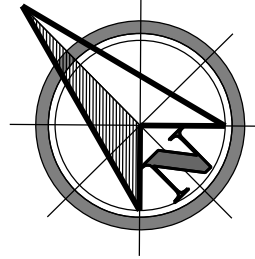
Right Of Way Index Map	ROUTE US 60	MILEPOST 173.00 - 183.00
HIGHWAY NAME Superstition Freeway		







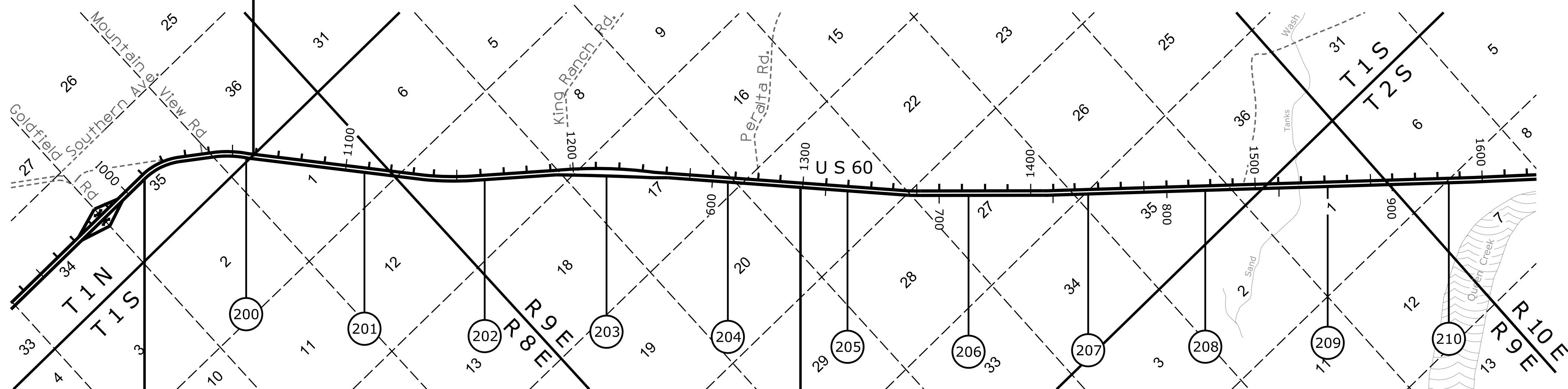
PINAL COUNTY



D-7-T-118  
Strip Map 19128

F-022-3-766  
D-11-T-463 1991

11-T-248  
Strip Map 1940



U60-C-700  
D-11-T-475 2002  
(Survey Only)

C-11-T-393  
Strip Map 1962

F-022-3-820  
D-11-T-403 1963

F-028-1(11)  
D-11-T-425 1975

Contact Us

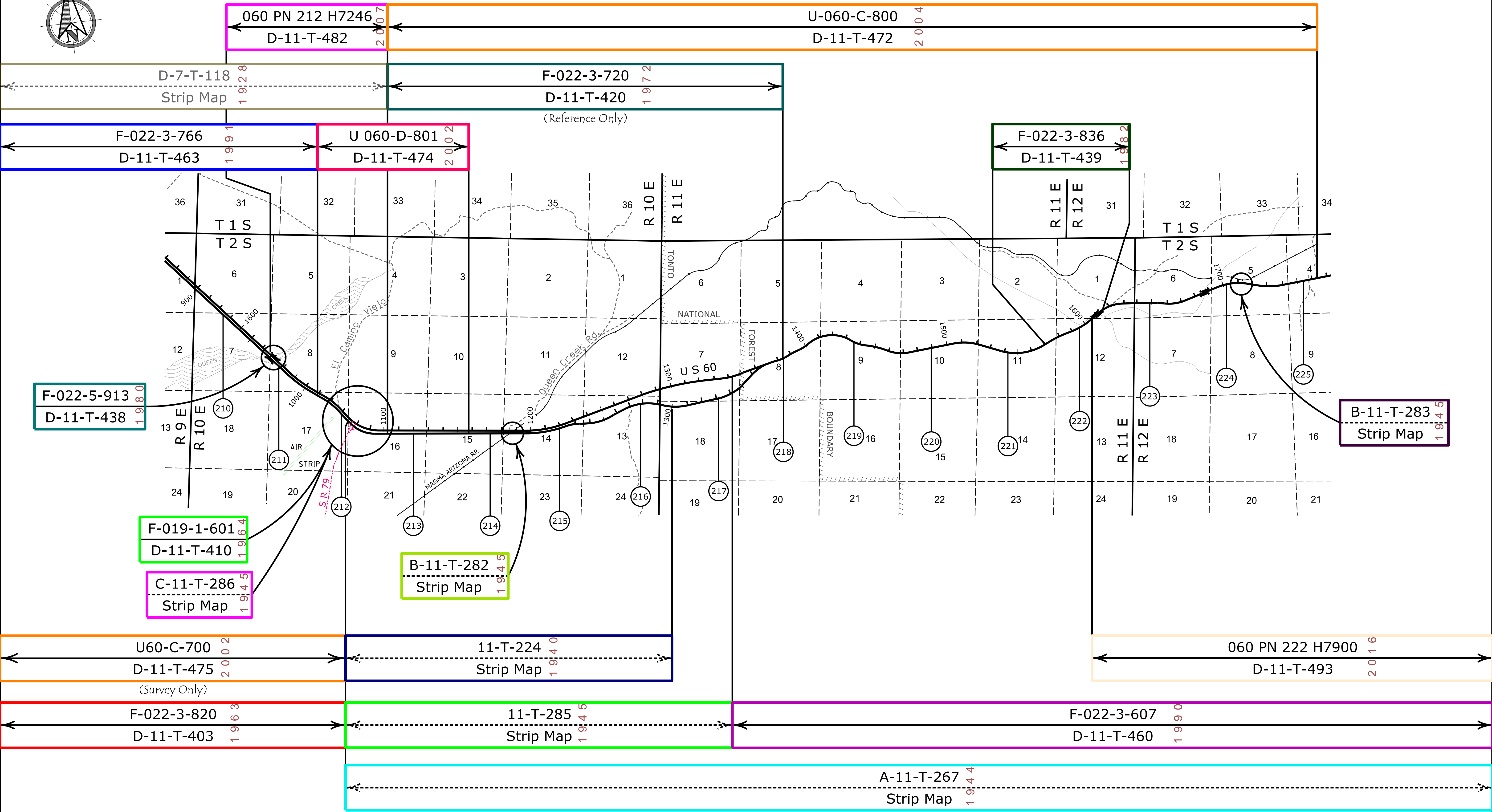
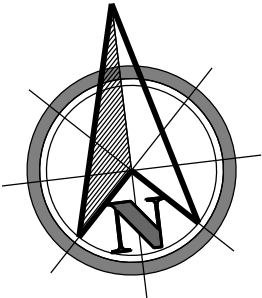
Click in colored box  
to view Plans/Maps  
ⓧ Mile Post Number



Right Of Way Index Map	ROUTE US 60	MILEPOST 200.00 - 210.00
HIGHWAY NAME Superstition Freeway		



PINAL COUNTY

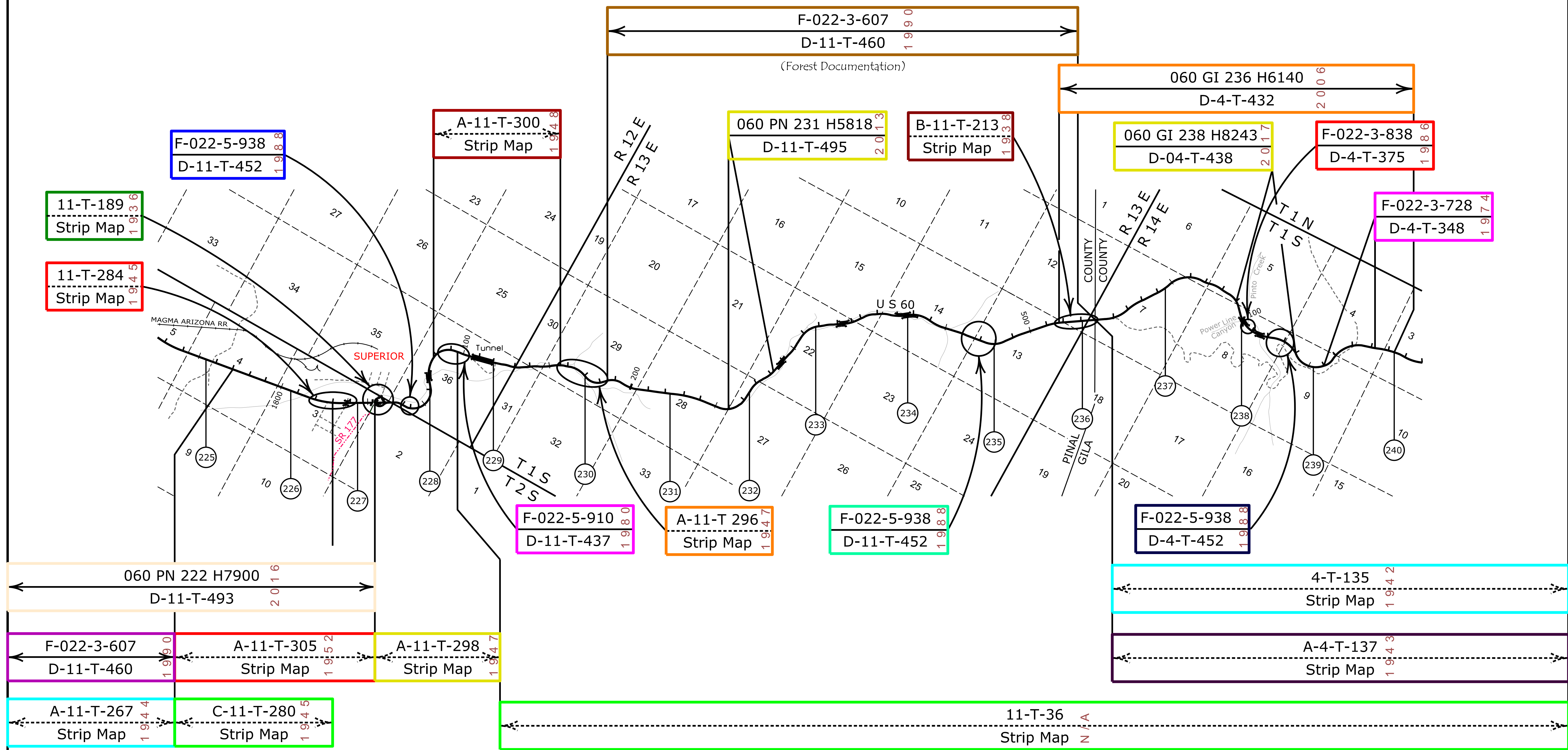
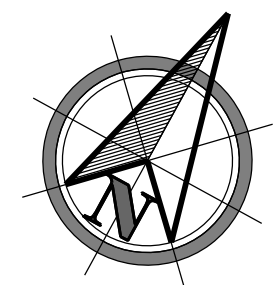


Click in colored box to view Plans/Maps  
 (XX) Mile Post Number



Right Of Way Index Map	ROUTE US 60	MILEPOST 210.00 - 225.00
HIGHWAY NAME Phoenix - Globe Hwy		





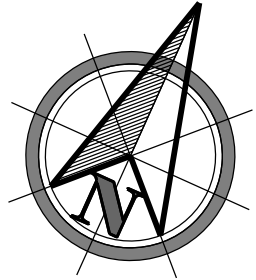
Contact Us

Click in colored box to view Plans/Maps  
⊗ Mile Post Number

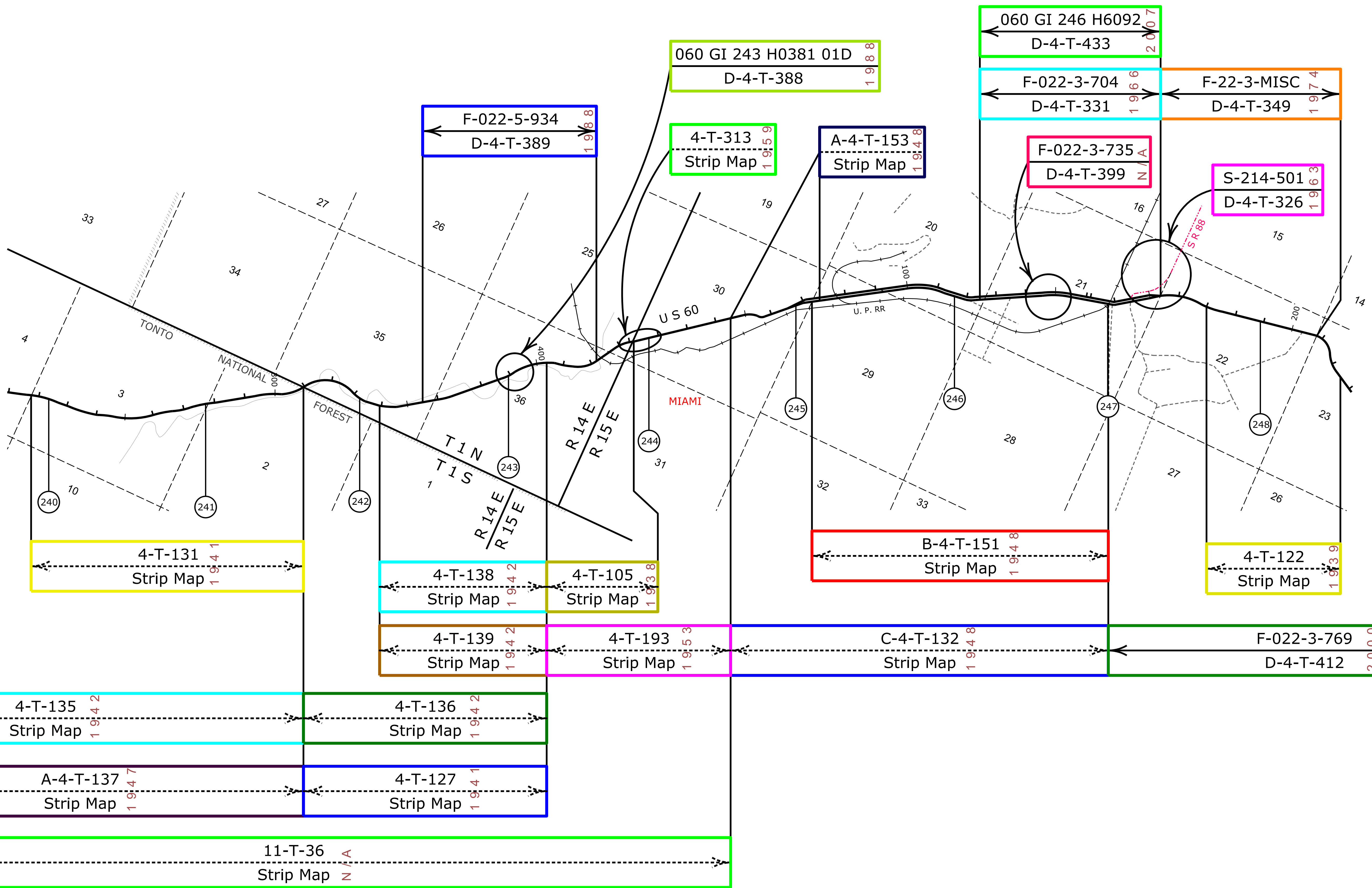


Right Of Way Index Map	ROUTE US 60	MILEPOST 225.00 - 240.00
HIGHWAY NAME Phoenix - Globe Hwy		





GILA COUNTY



Contact Us

Click in colored box to view Plans/Maps  
⊗ Mile Post Number

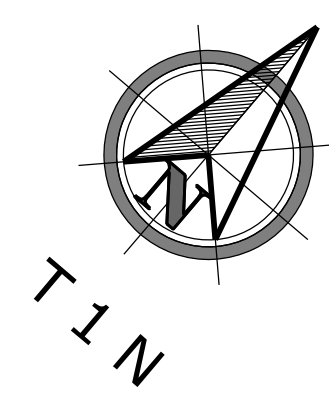


Right Of Way Index Map	ROUTE US 60	MILEPOST 240.00 - 248.00
HIGHWAY NAME Phoenix - Globe Hwy		

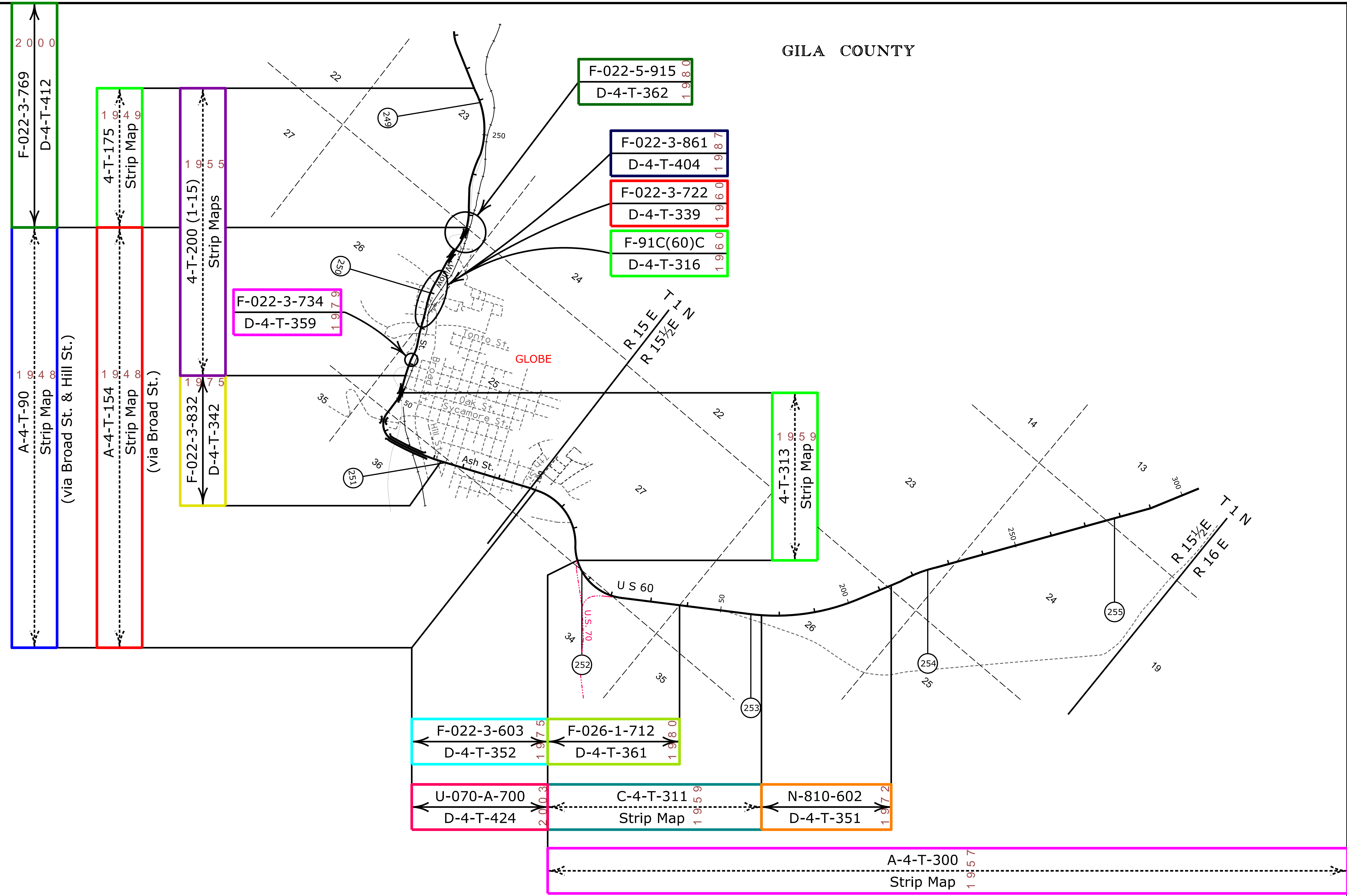
G:\9340\Existing\_Plans\Basemaps\US - 060\US-60 Index Sheets.dgn

Modified: 11/04/16 9:59:27 AM





GILA COUNTY



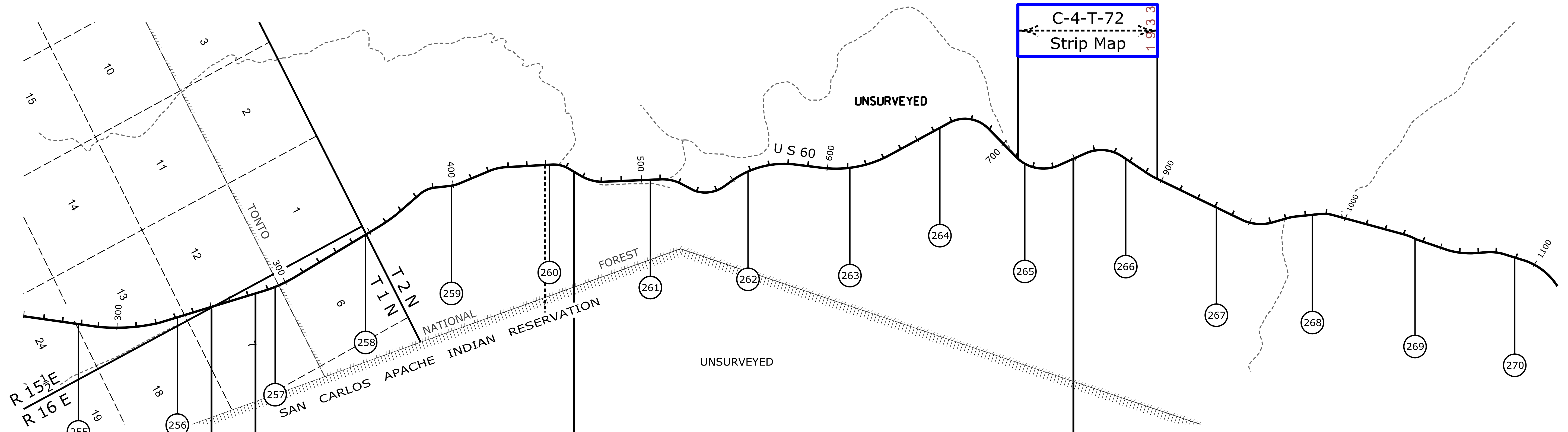
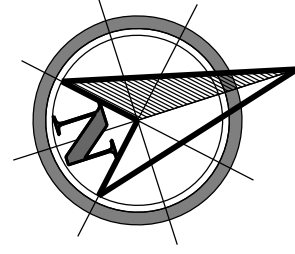
Click in colored box to view Plans/Maps  
ⓧ Mile Post Number



Right Of Way Index Map	ROUTE US 60	MILEPOST 249.00 - 255.00
HIGHWAY NAME Phoenix - Globe Hwy		



GILA COUNTY



F-022-3-607  
D-11-T-460  
199.0

4-T-309 Strip Map 195.8  
C-4-T-312 Strip Map 195.9  
F-026-1(14) D-4-T-319 198.0

4-T-300 Strip Map 195.7

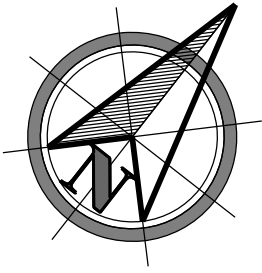
[Contact Us](#)

Click in colored box to view Plans/Maps  
ⓧ Mile Post Number

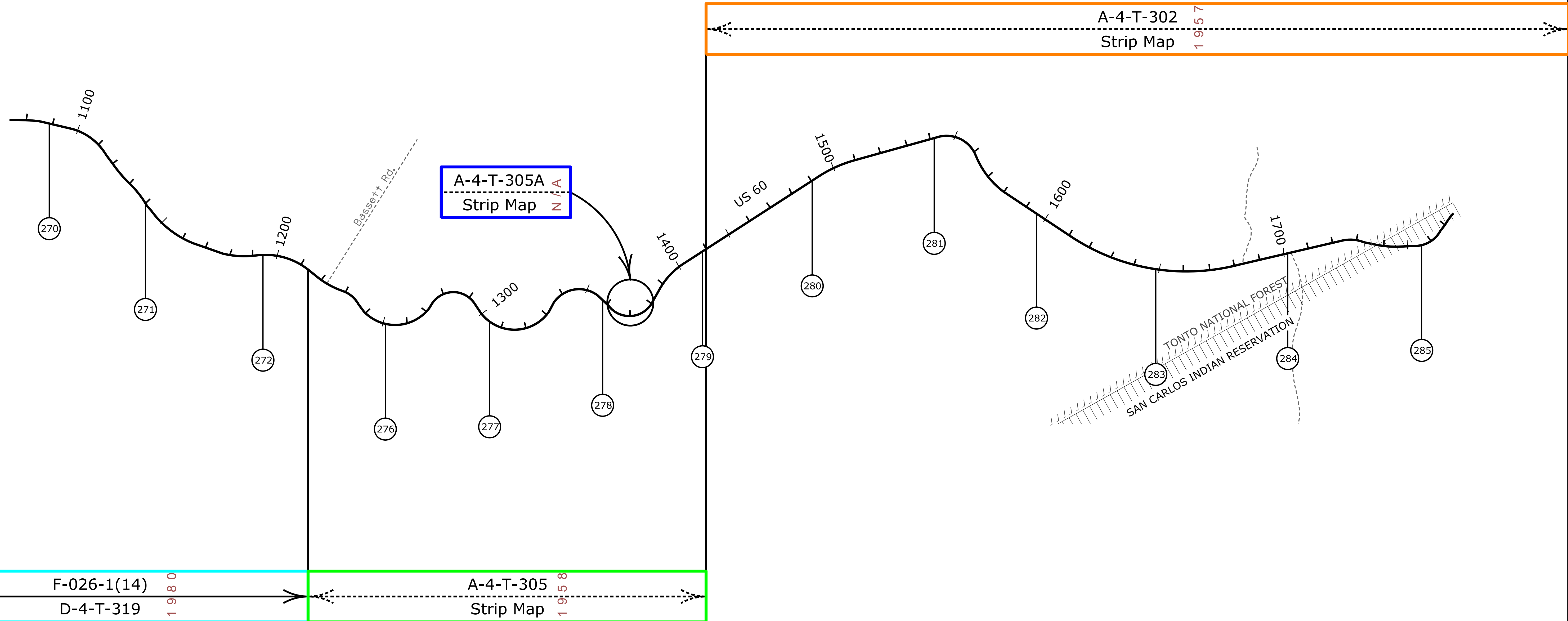


Right Of Way Index Map	ROUTE US 60	MILEPOST 255.00 - 270.00
HIGHWAY NAME		Globe - Show Low Hwy





GILA COUNTY



[Contact Us](#)

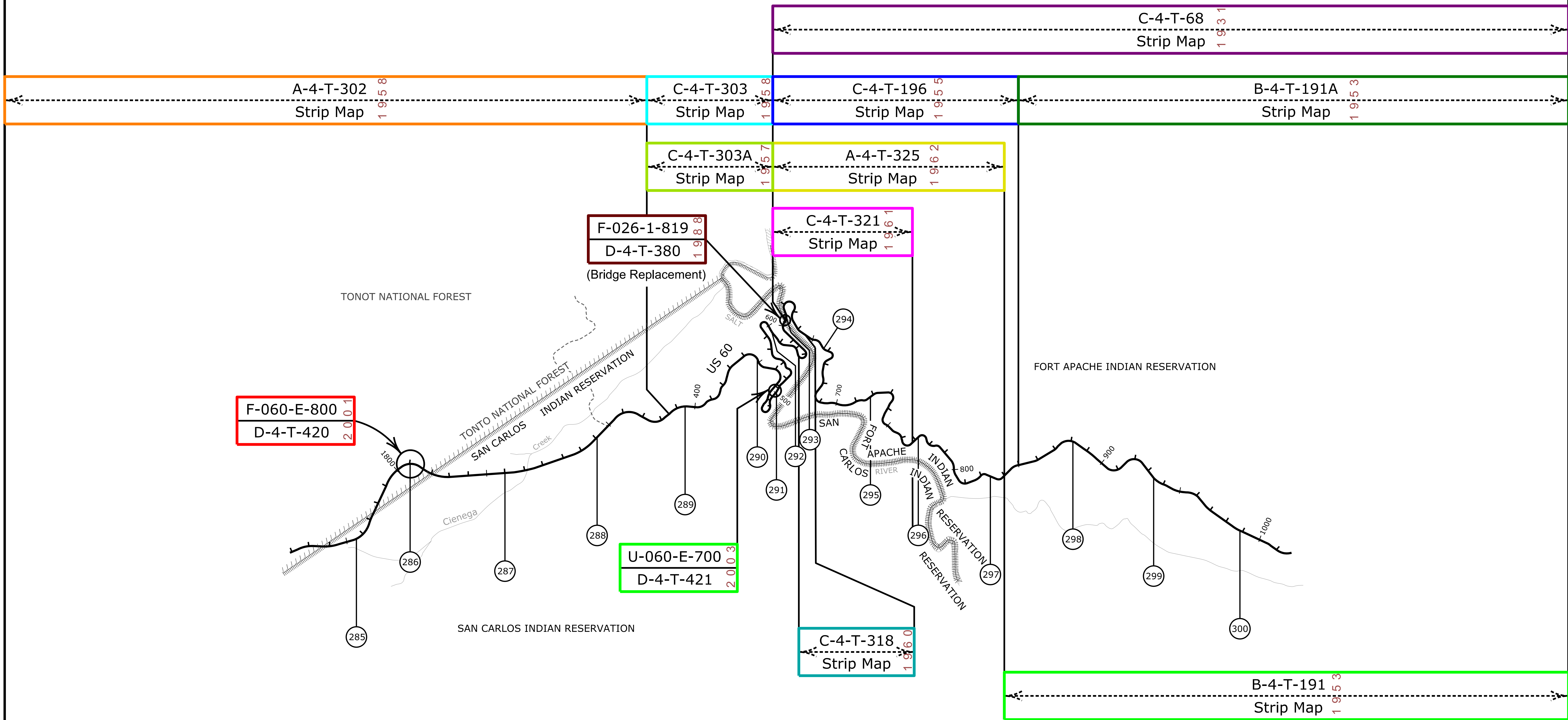
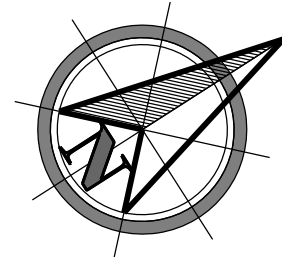
Click in colored box to view Plans/Maps  
(XX) Mile Post Number



Right Of Way Index Map	ROUTE US 60	MILEPOST 270.00 - 285.00
HIGHWAY NAME Globe - Show Low Hwy		



GILA COUNTY



[Contact Us](#)

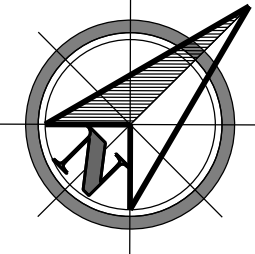
Click in colored box to view Plans/Maps  
 (xx) Mile Post Number



Right Of Way Index Map	ROUTE US 60	MILEPOST 285.00 - 300.00
HIGHWAY NAME		Globe - Show Low Hwy

20



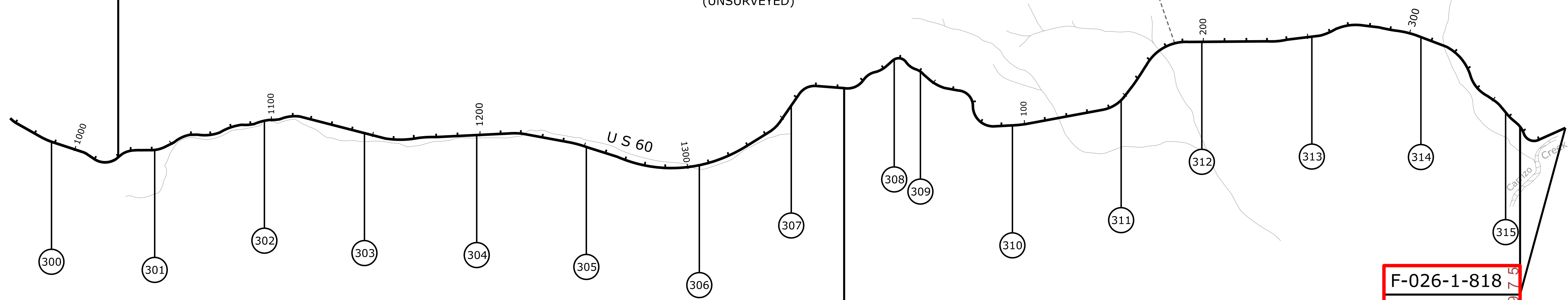


# GILA COUNTY

C-4-T-68  
Strip Map 1 9 3 1

B-4-T-191A  
Strip Map 1 9 5 3

FORT APACHE INDIAN RESERVATION  
(UNSURVEYED)



F-026-1-818  
D-4-T-350 1 9 7 5

A-4-T-190  
Strip Map 1 9 5 2

B-4-T-191  
Strip Map 1 9 5 3

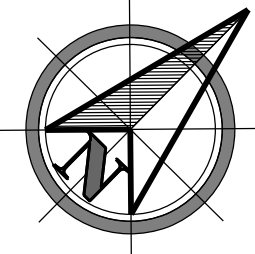
[Contact Us](#)

Click in colored box  
to view Plans/Maps  
ⓧ Mile Post Number



Right Of Way Index Map	ROUTE US 60	MILEPOST 300.00 - 315.00
HIGHWAY NAME		Globe - Show Low Hwy





NAVAJO COUNTY

C-4-T-68  
Strip Map 1 9 3 1

U-060-E-702  
D-4-T-427 2 0 0 3

F-026-1-818  
D-4-T-350 1 9 7 5

4-T-190  
Strip Map 1 9 5 2

F-026-1-820  
D-9-T-318 1 9 9 9

A-9-T-184A  
Strip Map 1 9 5 1

C-4-T-94  
Strip Map 1 9 3 4

FORT APACHE INDIAN RESERVATION

NAVAJO  
GILA

COUNTY  
COUNTY

US 60

R 20 E  
R 21 E  
T 9 N  
T 8 N

315

316

317

318

319

320

321

322

323

324

325

326

327

328

329

330

Contact Us

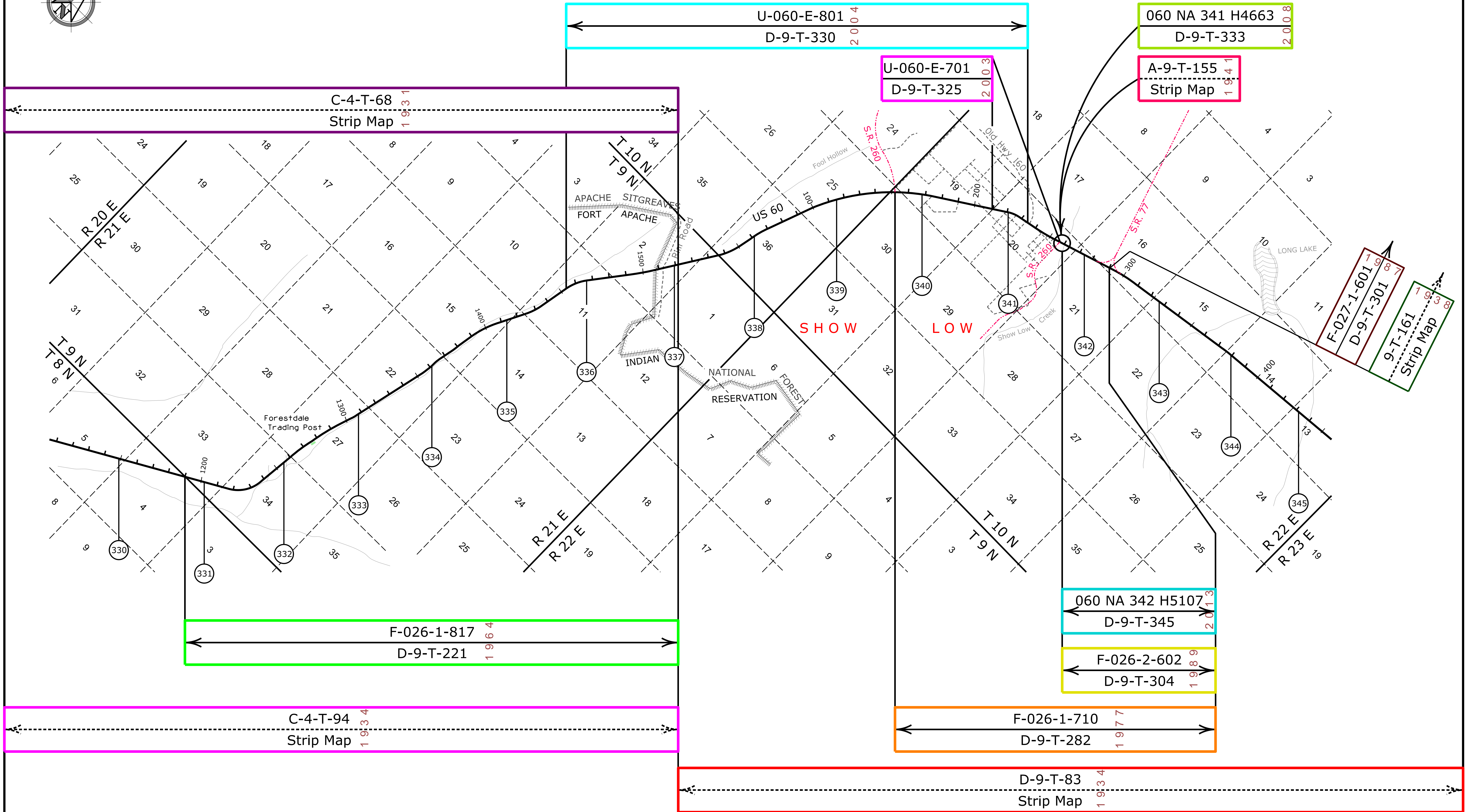
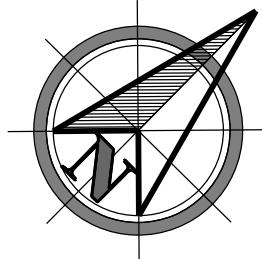
Click in colored box  
to view Plans/Maps  
ⓧ Mile Post Number



Right Of Way Index Map	ROUTE US 60	MILEPOST 315.00 - 330.00
HIGHWAY NAME		Globe - Show Low Hwy



NAVAJO COUNTY



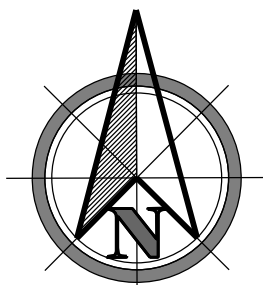
Contact Us

Click in colored box to view Plans/Maps  
 (xx) Mile Post Number



Right Of Way Index Map	ROUTE US 60	MILEPOST 330.00 - 345.00
HIGHWAY NAME		Globe - Show Low Hwy



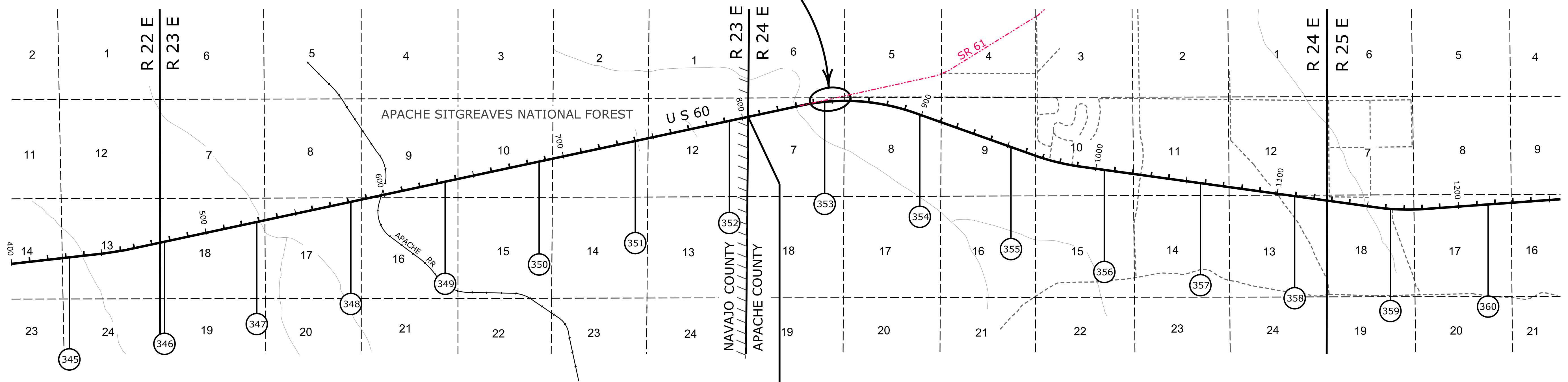


T 10 N

NAVAJO COUNTY

APACHE COUNTY

F-026-2-914  
D-1-T-265 1 9 18 5



D-1-T-97  
Strip Map 1 9 3 1

D-9-T-83  
Strip Map 1 9 3 4

Contact Us

Click in colored box  
to view Plans/Maps  
ⓧ Mile Post Number

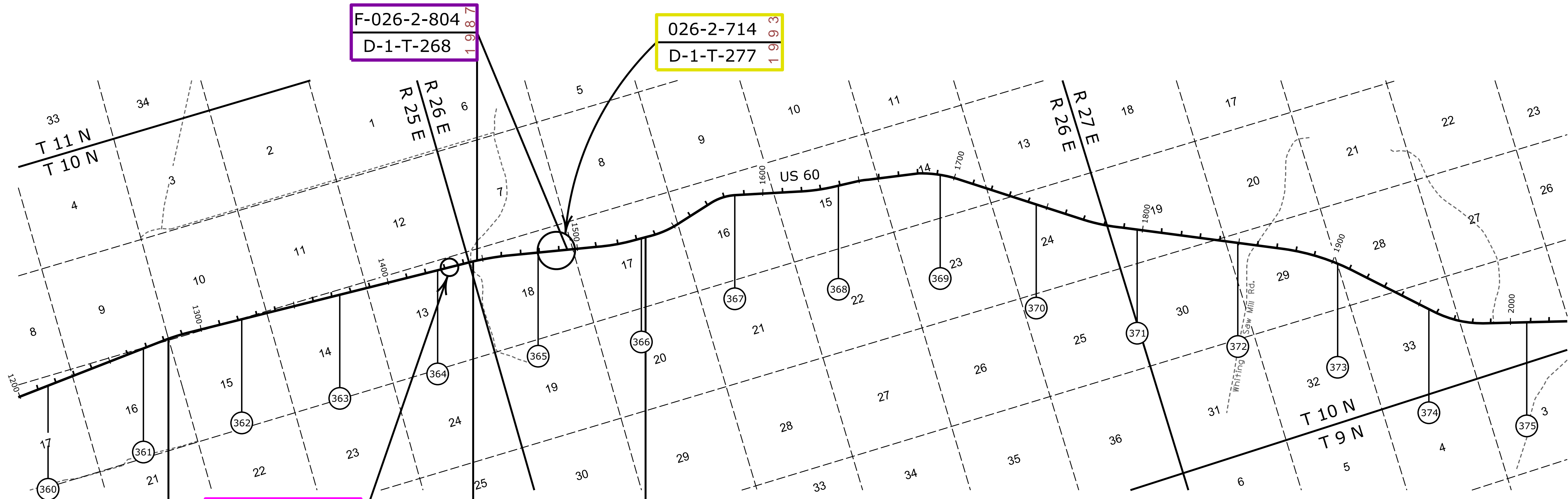
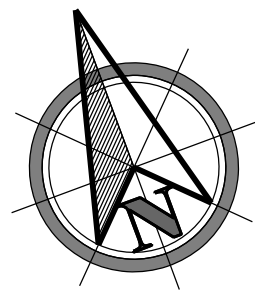


Right Of Way Index Map	ROUTE US 60	MILEPOST 345.00 - 360.00
HIGHWAY NAME Show Low - SpringerVile - East		

24



APACHE COUNTY



F-026-2-804  
D-1-T-268 1 9 8 7

026-2-714  
D-1-T-277 1 9 9 3

STP 026-2(14)  
D-1-T-279 1 9 9 4

A-1-T-130  
Strip Map 1 9 3 5

F-026-2-805 2 0 0 0  
D-1-T-283 2 0 0 0

U-060-F-800 2 0 0 5  
D-1-T-290 2 0 0 5

D-1-T-97  
Strip Map 1 9 3 1

Contact Us

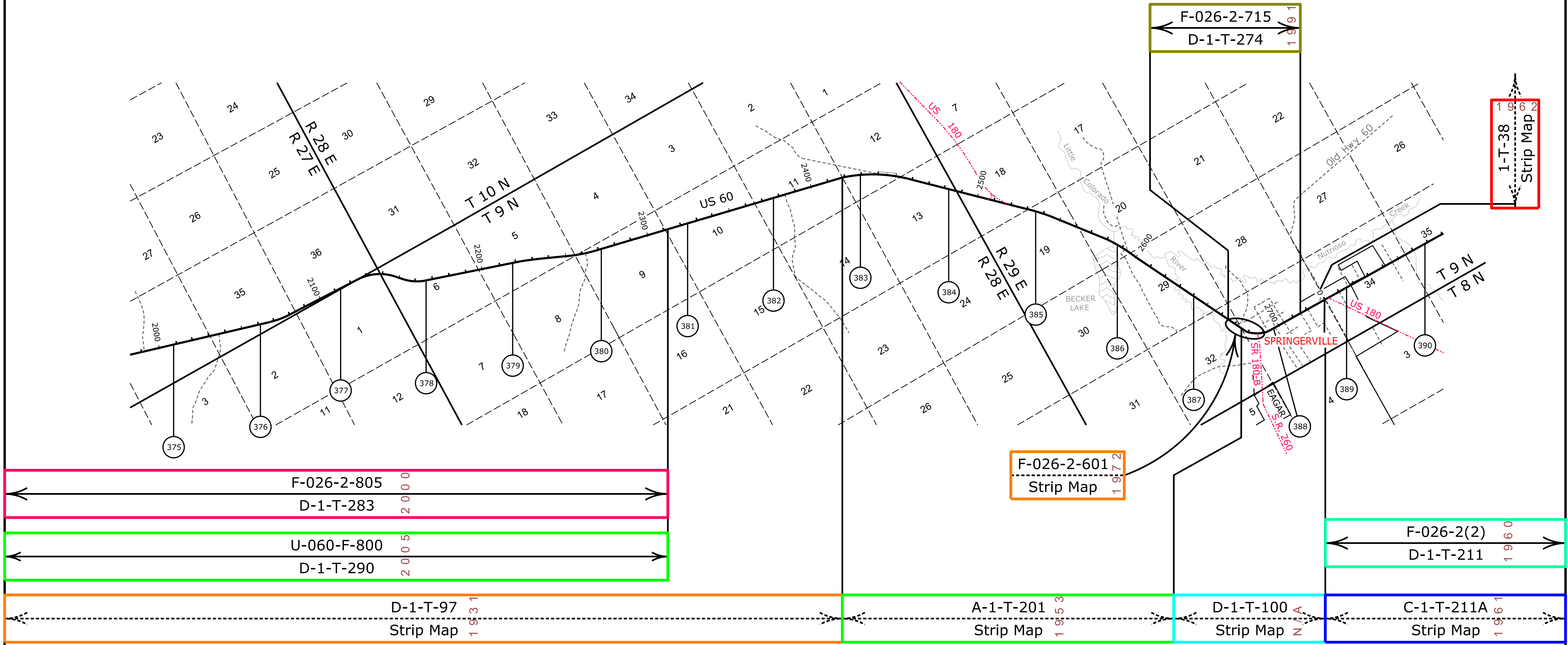
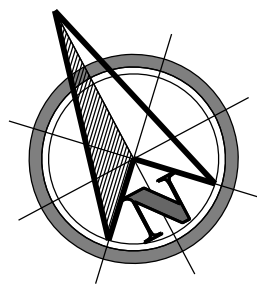
Click in colored box  
to view Plans/Maps  
⊗ Mile Post Number



Right Of Way Index Map	ROUTE US 60	MILEPOST 360.00 - 375.00
HIGHWAY NAME Show Low - SpringerVille - East		



APACHE COUNTY



[Contact Us](#)

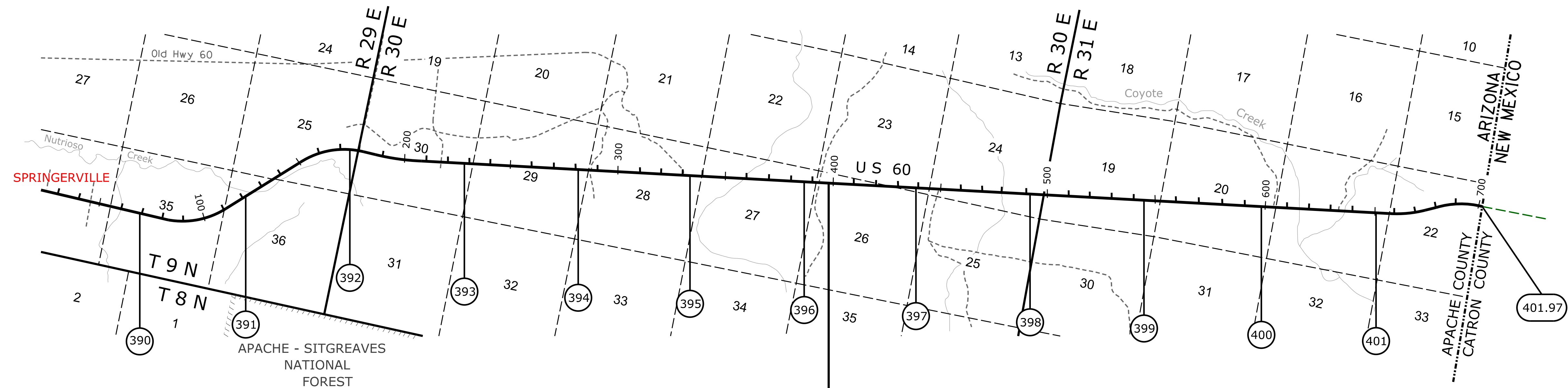
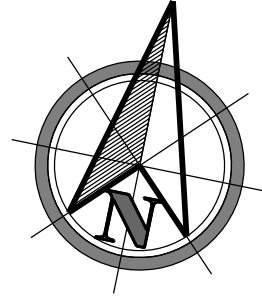
Click in colored box  
to view Plans/Maps  
ⓧ Mile Post Number



Right Of Way Index Map	ROUTE	US 60	MILEPOST	375.00 - 390.00
HIGHWAY NAME		Show Low - SpringerVille - East		



APACHE COUNTY



[Contact Us](#)

Click in colored box  
to view Plans/Maps  
ⓧ Mile Post Number



Right Of Way Index Map	ROUTE US 60	MILEPOST 390.00 - 401.97
HIGHWAY NAME Show Low - SpringerVille - East		