

Click here for US 60 Index

STATE OF ARIZONA
STATE HIGHWAY DEPARTMENT

RIGHT OF WAY PLAN OF THE
PHOENIX ~ CASA GRANDE
STATE HIGHWAY
PROJECT NO. I-10-3(22)152
MARICOPA
COUNTY

FED.ROAD DIV. NO.	STATE	PROJECT NO.	SHEET NO.	TOTAL SHEETS
7	ARIZ.	I-10-3(22)152	1	30

RIGHT OF WAY MAP NO. D-TT665

ALIGNMENT, RIGHT OF WAY, AND CONTROL OF ACCESS APPROVED IN ACCORDANCE WITH HIGHWAY PLANS.
SHEET 10 THRU 13
DATE 5-2-1963 ASSISTANT STATE ENGINEER

APPROVED IN ACCORDANCE WITH RESOLUTION DATED: 11-22-1963, MINUTES OF THE ARIZONA HIGHWAY COMMISION RES. NO.: 63-74

A.F.E. NO. 10A05

ALIGNMENT, RIGHT OF WAY, AND CONTROL OF ACCESS APPROVED IN ACCORDANCE WITH HIGHWAY PLANS.
SHEETS 1 THRU 9 AND 14 THRU 18
DATE 12/22/64 ASSISTANT STATE ENGINEER

APPROVED IN ACCORDANCE WITH RESOLUTION DATED 1-20 1965 MINUTES OF THE ARIZONA HIGHWAY COMMISION RES. NO. 65-5

C.O.	Date	By	Description
5318	2-28-79	R.M.M.	Finalized

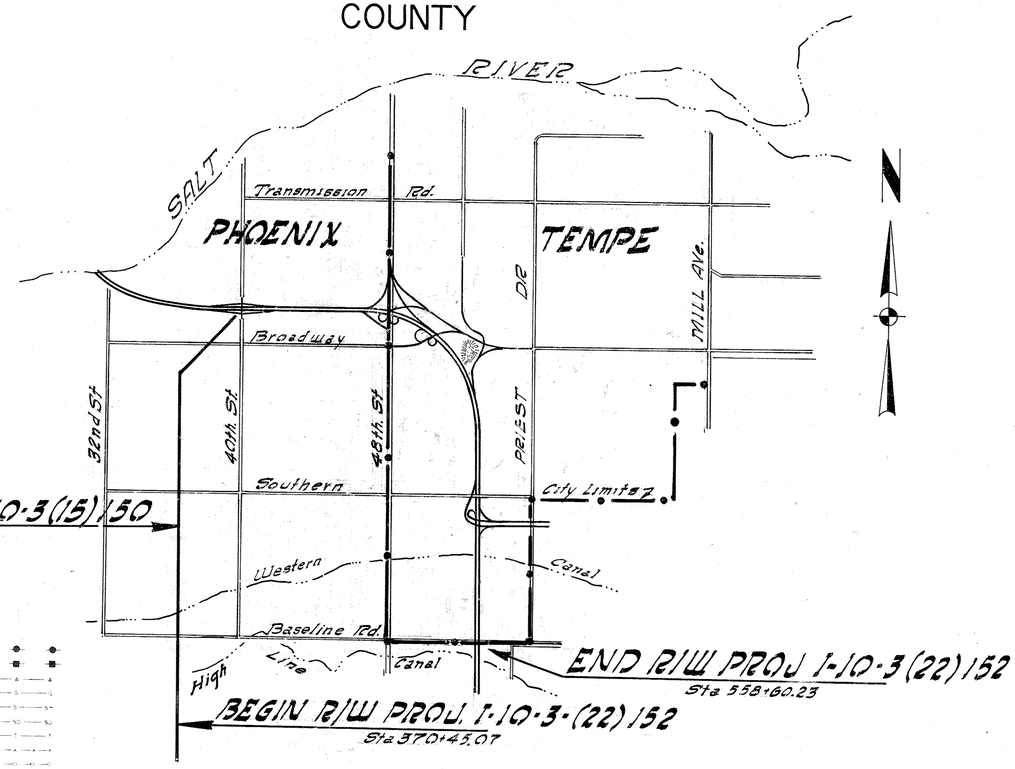

NOTE:

THE SOLID DOT, AS SHOWN BELOW, DOES NOT DESIGNATE A R/W MARKER BUT REPRESENTS AN ANGLE POINT OR CHANGE OF DIRECTION IN THE R/W LINE & IS FOR OFFICE USE ONLY.

CONVENTIONAL SIGNS

HIGHWAY CENTER LINES (NEW / EXIST.)
STATE AND NATIONAL LINES
CITY LIMITS
COUNTY LINE
TOWNSHIP AND RANGE LINES
SECTION LINES (SEC / MID-SEC / 1/16)
HIGHWAY R/W LINE (NEW)
RAILROAD R/W LINE
PROPERTY LINE
LOT AND PROPERTY LINE (WITHIN EXISTING R/W)
RAILROAD
COMMON R.R. AND EXIST. HWY. R/W
ACCESS TO BE DENIED
ACCESS OPEN
PARCEL ITEM No's (A-101)
FOREST, NAT'L. MONUMENTS, AND INDIAN BOUNDARIES
LAND GRANT BOUNDARY
R/W MARKER (EXISTING)
HIGHWAY R/W LINE (EXISTING)
SUBDIVISION OR LOT LINE

TELEPHONE LINE
POWER LINE
WATER LINE
GAS LINE
SEWER LINE
STORM DRAIN
UNDERGROUND TEL. CABLE
BARBED WIRE FENCE & OTHER
CHAIN LINK FENCE
POWER TRANSMISSION LINE
TELEPHONE & POWER LINE
POWER POLE WITH TRANSFORMER
DOWN GUY
LIGHT POLE
FIRE HYDRANT
WATER METER
WATER VALVE
MANHOLE
EXIST. ROAD OR TRAVELED WAY
GAS METER
GAS VALVE

ARIZONA HIGHWAY COMMISSION
APPROVED FOR RIGHT-OF-WAY ACQUISITION
SHEETS 1 THRU 9 AND 14 THRU 16
STATE HIGHWAY ENGINEER
DEPUTY STATE ENGINEER — DATE 12-22-64

ARIZONA HIGHWAY COMMISSION
APPROVED FOR RIGHT-OF-WAY ACQUISITION
SHEETS 10 THRU 13 ONLY.
STATE HIGHWAY ENGINEER
DEPUTY STATE ENGINEER — DATE May 3, 1965

DEPARTMENT OF COMMERCE
BUREAU OF PUBLIC ROADS
APPROVED:
DIVISION ENGINEER — DATE

PHOENIX INTERSTATE FREEWAY
FORTIETH ST. TO BASELINE RD.
MARICOPA COUNTY.

Click here for US 60 Index

Revisions Cont.			
C.O. No.	Date	By	Description
5246	11-28-78	R.Todd	Removed Excess R/W Note from Parcel E-224.
5318	2.28.79	R.M.M.	Finalized
5450	9-7-79	J.Mc.	Remove Excess R/W Notes, Par. E-206 & E-1132

REVISIONS			
C.O. No.	DATE	BY	DESCRIPTION
547	1-6-65	Kowacz	Item D-906-2 Total was 7.3 is 9.8 Rem was 6.2 is 8.7.
585	2/26/65	LFW	Added Item E-213-1, Rev. Item E-213
613	3/29/65	Kowacz	Added Item E-221-1.
736	7/19/65	LFW	Revised E-206, E-223, E-224, E-106 and Deleted E-1132.
755	8-4-65	J.Mc.	Changed T.A.& Rem. on Parcel E-217
767	8/19/65	Kowacz	Revised Area E-221, E-219 & E-205
857	11/18/65	M.FORD	REVISED PARCELS D-906-4 & E-208-7

PROJECT NO.	I-10-3 (22)152
DRAWING NO.	D-7-T-665
SHEET NO.	2 OF 30
DRAWN BY	KOWACZ
DATE COMP.	12-16-64 2-2-65
SCALE	

REVISIONS			
C.O.	DATE	BY	DESCRIPTION
937	1-5-66	E.L.R.	Revised E-1069
1037	3-66	Ford	Added notes to E-206 & E-224
1204	7-26-66	O.W.L.	Reinstated E-1132 as Excess R/W, Changed Relinquished Pt. of E-224 to Excess R/W
1279	9-13-66	Ford	Rev. areas on E-223
1286	7-20-66	LCR	Added parcels E-223-B & E-226-B, Changed Sheet Numbers to reflect Added Plan Sheet.
1440	2-16-67	P.Bailey	Revised Areas of E-207 & E-219-1
1448	3-19-67	M.Ross	Revised Areas of Parcels E-223-A & E-226-A, Shed Not from Par. 29
"	"	"	29

1808	1-22-67	Nez.	Added Parcel E-226-B.
2024	7-8-68	RD	Added Parcel D-906-5
2041	7-31-68	E.J.	Revised Rem. Rt. & Lt. Parcel D-906-5
2712	1/27/70	J.R.M.	Removed Par. D-906-3 and placed on Sh. 3, Chng. Sh. No.
3026	8-6-71	K.R.S.	Revised Sheet No. Column
3178	5-4-72	LFW	Chnged Murphy To Read Martin, E-226 & E-226-B
3586	9-14-73	L.T.	Added Note left of Parcel E-226
3863	1-16-74	C.I.	Added Note left of Parcel E-215
3915	2-5-74	C.I.	Removed Note Left of Parcel E-215 (C.O. 3863)
5108	4-27-78	R.O.	Added Sale Date of Excess R/W to Par. E-220

* From Aerial Photos & Co. Assessors Records

ACQUISITION RECORD / OWNERSHIP RECORD

COMMISSION APPROVAL	TYPE & DATE OF INSTRUMENT	RECORDED DATE	RECORDED BOOK	RECORDED PAGE	PARCEL NUMBER	OWNER	DESCRIPTION	TOTAL AREA	AREA REQUIRED GROSS INCLUDING EXISTING R/W	AREA REQUIRED NET EXCLUDING EXISTING R/W	EASEMENT AREA	REMAINDER LEFT	REMAINDER RIGHT	SHEET NUMBER
12-28-62	WD 12-20-62	4-9-63	4531	27-8	D-906	AMERICAN SAVINGS LIFE INSURANCE Co.	S1/2 SEC. 19 T.1N. R.4E.	318.5	44.3	42.2		137.6	136.6	5,6,7a8
5-21-65	WD 5-5-65	6-22-65	5603	108-9	D-906-A	AMERICAN SAVINGS LIFE INSURANCE Co.	SE1/4 SEC. 19 T.1N. R.4E.	Lt. 71.1 Rt. 71.2	9.0 11.2	7.9 9.9		62.1	60.0	6,7a8
8-6-65	WD 7-27-65	9-1-65	5703	216	D-906-1	HAROLD L. & MARGARET H HICKS H/W	PT. NE 1/4 SEC. 19 T.1N. R.4E.	15.8	1.1	0.8		14.7		7¢16
8-19-66	F.O.C. 11-1-66	1-10-67	6386	95-7	D-906-2	RAGAN & SON TRUCKING INC. et al	PT. NE 1/4 SEC. 19 T.1N. R.4E.	~~9.8~~* 10.3 ~~7.3~~	1.1	0.8		~~6.2~~ 9.2 ~~8.7~~		16
11-5-65	WD 8-23-65	12-2-65	5826	315	D-906-3	BOARD OF REGENTS OF UNIVERSITIES & STATE COLLEGES OF ARIZONA.	LOT 77 BARTLETT-HEARD LANDS SEC. 30 T.1N R.4E	40.3	0.7	0.2			39.6	8
11-30-65	QCD 10-22-65	12-10-65	5839	8	D-906-4	SALT RIVER PROJECT	PT. OF SECS. 19 & 20 T.1N R.4E (WASTE DITCH)	UNKNOWN	0.3	0.1		UNKNOWN		16
9-17-65	WD 8-20-65	10-20-65	5769	340-1	E-202	EDWARD JOSEPH KIELBOWSKI et al	PT. SE 1/4 SEC. 20 T.1N. R.4E.	6.3	1.1	0.4		5.2		9¢18
10-22-65	Executor's Deed 9-13-65	6-16-66	6092	398	E-203	J. FRANK GIBSON, EXECUTOR OF THE ESTATE HIGINIO ALVARADO Deceased	PT. SE 1/4 SEC. 20 T.1N. R.4E.	48,420#	9417#	2960#		39,003#		9¢18
5-1-64	WD 2-17-64	6-10-64	5084	80-1	E-204	JOHN P. Mc BANE ET. AL.	E1/2 S1/2 S1/2 SW1/4 SEC. 32 T.1N R.4E.	20.0	0.3	0.15			19.7	15
					~~E-205~~	~~WALLACE M. & JOSEPHINE MEYER.~~	~~E.233' OF S.183' SE1/4 SE1/4 SEC. 20 T.1N. R.4E.~~	No R/W Required from this Parcel						
2-18-66	WD 2-3-66	4-11-66	5997	242-3	E-206	PHOENIX TITLE & TRUST CO. (AS TRUSTEE)	PT. S1/2 SE1/4 SEC. 29 T.1N. R.4E.	44.0	12.8	11.6		18.1	13.1	11¢12
2-27-70	F.O.C. 3-26-70	5-8-70	8126	433-7	E-207	FRANCIS M. COCKE et al	SW1/4 EXCEPT N.60.937 AC. SEC. 20 T.1N. R.4E.	101.5	77.4	68.6		11.2	12.9	7¢8
							PT. SE1/4 SEC. 20 T.1N. R.4E.	79.6 ~~79.1~~	1.3 ~~1.2~~	1.1 ~~1.0~~		78.3 ~~77.9~~		9¢17
12-13-66	F.O.C. 4-21-67	5-11-67	6562	543-6	E-208	TRANSAMERICA TITLE INS. CO. TR. #4527	N. 60.937 AC. OF SW1/4 SEC. 20 T.1N. R.4E.	61.0	~~12.5~~ 11.2	~~11.6~~ 10.2		~~48.5~~ 49.8		7
8-6-65	WD 7-12-65	9-8-65	5711	380-1	E-208-1	CRECENSIO & MARGARITA HERNANDEZ H/W	PT. NW1/4 SEC. 20 T.1N R.4E	10.2	1.2	0.9		9.0		7¢16
1-7-66	WD 12-7-65	1-26-66	5896	464-5	E-208-2	ENRIQUE GONZALEZ a widower et al	PT. NW 1/4 SEC. 20 T.1N R.4E	174,240#	7,920#	2640#			166,320#	16
11-5-66	WD 9-29-65	12-10-65	5839	7	E-208-3	MARGARITA RUIZ MORENO et al	PT. N1/2 S1/2 SW1/4 NW1/4 SEC. 20 T.1N R.4E	87,120#	3960#	1320#			83,160#	16
11-30-65	WD 10-4-65	1-7-66	5874	564	E-208-4	ROSENDO R. & ESTEBANA OTERO H/W et al	PT. NW1/4 SEC. 20 T.1N R.1E	44,800#	1800#	600#			43,000#	16
11-30-65	WD 10-4-65	1-7-66	5874	562	E-208-5	MANUEL G. & CECILIA BANUELOS H/W	PT. NW1/4 SEC. 20 T.1N R.4E	87,120#	3960#	1320#			83,160#	16
11-30-65	QCD 11-11-65	1-7-66	5874	560	E-208-6	FIRST NATIONAL BANK (TRUSTEE)	PT. NW1/4 SEC. 20 T.1N. R.4E	94.84	0.03	348.5#			94.81	16
9-2-66	F.O.C. 12-21-66	1-10-67	6386	98-100	E-208-7	M. G. EICHENAUR ET AL	PT. NW1/4 SEC. 20 T.1N. R.4E	14.0	0.4	0.3		13.6		16
2-18-66	WD 11-2-65	3-15-66	5959	350-1	E-209	DONALD R. SMITH ETUX RICHARD J. GERHARD ETUX	PT. S1/2 SE1/4 SEC. 20 T.1N. R.4E.	46,281#	2,853#	2,853#		43,428#		9,17¢18
10-22-65	F.O.C. 1-12-66	1-28-66	5900	581-3	E-210	ROLAND LOYA ET. UX.	PT. S1/2 SE1/4 " " "	23,085#	9,475#	7,446#		13,610#		9¢17
10-22-65	WD 9-30-65	12-14-65	5843	157-8	E-211	FOO KEE TOM ET. UX.	PT. S1/2 SE1/4 " " "	19,334#	19,334#	17,047#				9¢17
3-11-66	F.O.C. 1-29-68	2-8-68	6959	421-3	E-212	DONALD A. LORENZ ET. UX	PT. S1/2 SE1/4 " " "	45,447#	15,022#	14,169#		30,425#		9¢17
8-26-65	WD 8-2-65	10-1-65	5745	401-2	E-213	JOHN R. DARE a widower	PT. S1/2 SE1/4 " " "	5,656 ~~10,158#~~	3,536# ~~6,853#~~	3,536# ~~6,853#~~		2,120 ~~3,305#~~		9¢18
11-5-65	WD 9-27-65	12-2-65	5826	311-2	E-213-1	KEITH N. EHRHARDT ET. UX. & ET. AL.	PT. S1/2 SE1/4 " " "	19,951#	2,898#	2,898#		17,053#		9¢18
8-20-68	F.O.C. 2-4-69	3-18-69	7523	948-50	E-214	D.W. BENNETT ET. UX.	PT. S1/2 SE1/4 " " "	76,825#	37,272#	37,272#.		39,553#		9¢17
6-6-67	F.O.C. 7-24-67	8-14-67	6697	440-2	E-215	THEO. A. REHM ET. UX. & ET. AL.	PT. S1/2 SE1/4 " " "	31,190#	31,190#	31,190#				9¢17
7-7-65	WD 6-25-65	7-30-65	5657	510-1	E-216	HAMMON H. GRIFFITH ET. UX.	PT. S1/2 SE1/4 " " "	42,809#	16,695#	13,945#		26,114#		9¢17
10-22-65	WD 10-1-65	11-16-65	5804	456-7	E-217	ALLEN D. NEESE ET. UX.	PT. S1/2 SE1/4 " " "	~~44,136#~~ 22,331#	14,898#	14,706#		~~29,240#~~ 7,435#		9,17¢18
9-17-65	WD 8-11-65	10-19-65	5767	417-8	E-218	ESTEBAN A. ORTEGA ET. UX.	PT. S1/2 SE1/4 " " "	43568#	4652#	2892#		38916#		9¢18
1-31-66	WD 1-5-66 Deed 12-8-65	2-21-66 2-21-66	5930 5930	355-6 357-9	E-219	CITY OF TEMPE	PT. N1/2 NW1/4 SEC. 29 T.1N. R.4E	81.3	~~6.3~~ 5.9	~~4.5~~ 4.0			~~75.0~~ 75.4	8,9¢10
							PT. N1/2 NE1/4 SEC. 29, & PT. SW1/4 SE1/4 SEC. 20, T.1N. R.4E.	8.8	Access	Rights Only				8 & 17
2-26-71	Q.C.D. 4-20-71	5-20-71	8707	886-8	E-219-1	U.S.A. BUREAU OF RECLAMATION (S.R.P.)	PT. SW1/4 SEC. 20, T.1N. R.4E. (Jenkins Ditch)	UNKNOWN	3.37	3.37		UNKNOWN		8
See Parcel		E-222			~~E-220~~	~~ARTHUR M. & HAZEL B. POLLEY H/W.~~	~~PT. NE1/4 SEC. 29 T.1N R.4E~~	~~122.5~~		DELETED	5-7-64			~~10~~
5-6-66	WD 3-18-66	6-1-66	6069	360-2	E-221	MARICOPA COUNTY	PT. NE1/4 SE1/4 NW1/4 SEC. 29 & PT. SE1/4 SEC. 20. T.1N., R.4E.	~~78.2~~ 73.9	~~28.1~~ 23.8	~~27.3~~ 23.0		5.6	41.5	9,10,17¢18
11-5-65	Q.C.D. 10-4-65	12-14-65	5843	155-6	E-221-1	ADA STARLEY a widow	PT. SE1/4 SEC. 20, T.1N. R.4E.	16,788#		16,788#				9,17¢18
10-22-65	WD 9-3-65	1-7-66	5875	199-201	E-222	WILLIAM B. HUBBARD et ux, et al	PT. NE1/4 & NW1/4 SE1/4 SEC. 29 T.1N. R.4E.	210.2	23.6	23.3		160.6	26.0	9,10,11,17¢18
12-13-66	F.O.C. 6-23-67	7-28-67	6675	966-9	E-223	DONALD SIEMER BROSIE et al	PT. N1/2 SEC 32 T.1N R.4E	153.9 ~~156.28~~	~~20.0~~ 19.5	~~19.2~~ 19.2		~~1.98~~ 1.4	133.0 ~~134.3~~	12-13-14
6-26-64	WD 5-11-64	7-29-64	5150	521-2	E-224	SI. KAUFFMAN et ux	NE1/4 NE1/4 & E1/2 NW1/4 NE1/4 SEC. 32 T.1N. R.4E.	60.0	*7.3	6.5		52.7		12¢13
11-17-67	T.C.E. 11-22-67	Not	Recorded		E-226-B	MARY C. MARTIN	PT. SE 1/4 NE 1/4 " " "		TEMPORARY CONSTRUCTION EASEMENT					14¢19
11-8-63	WD 10-29-63	12-3-63	4828	502-3	E-226	MARY C. MARTIN	PT. SE 1/4 NE 1/4 " " "	24.42		8.60*		2.9	12.92	13,14 ¢19
9-3-65	F.O.C. 7-20-66	3-27-67	6495	388-90	E-227	HENRY & RUDY DAVIS H/W et al	PT. W½ NW¼ NE¼ " " "	12.57		12.57				12¢13
10-9-64	WD 9-30-64	11-4-64	5287	85-6	E-228	A. L. OZANNE a single man	PT. S1/2 NE1/4 " " "	28.85		12.24*		16.6	6.34	13¢14
11-20-67	F.O.C. 1-3-68	1-23-68	6935	504-6	E-1069	JOSIE H. HENNESS (WIDOW) et al	PT. S1/2 SW1/4 SEC. 29 " "	60.6	0.7	0.5			59.9	11-12
3-20-64	WD 3-10-64	5-27-64	5066	362-3	D-1035	HELEN B. REED	W1/2 SE1/4, SE1/4 SE1/4 SEC. 32 " "	120.00	27.66	26.7		24.34	68.00	13¢15
8-5-66	WD 6-7-66	9-9-66	6212	228-9	E-1132	STEWART TITLE & TRUST TR.	PT. S1/2 SE1/4 SEC. 29 " "	0.5		0.5				12
1-20-65	Ease. 11-4-64	1-27-65	5401	146-7	E-228-1	SALT RIVER PROJECT	PT. NE1/4 SEC. 32 " "	UNKNOWN		1.8		UNKNOWN		13¢14
11-13-68	F.O.C. 1-13-69	1-21-69	7441	646-8	E-223-A	DONALD S. BROSIE	Pt. N½ Sec. 32, T.1N, R.4E.	134.4		0.1		1.4	132.9	13,14,¢19
9-3-71	F.O.C. 11-23-71	12-16-71	9126	667-70	E-226A	Mary C. Martin et al	Pt. SE¼ NE¼ Sec. 32, T.1N, R.4E.	15.82	3.82	3.63		2.9	9.10	14¢19

* Net Area includes 3.42 Ac. Excess R/W
Note: Excess Area Sold to Mary Martin 4-15-73 (L-1-24) Q.C.D. Recorded 72-73 Dkt. 10205 Pg. 502
* Includes Excess R/W (0.6 Ac. L-1-33)

Includes 6.34 Ac. Excess R/W (L-1-7) & (L-1-8) to A.E. Goodman et ux. 12-14-72 Q.C.D. Rec. 1-27-78 Dkt. 12681 Pg. 588-591.

Polley - E-222 Was E-1132
CHECKED BY J.E.R. - D-906 - E-222 - 12/22/64

HARD COPY 7-H-506

DIETZGEN 135 IMPERIAL 125 2-63

PHOENIX INTERSTATE FREEWAY
FORTIETH ST. TO BASELINE RD.
MARICOPA COUNTY

Click here for US 60 Index

REVISIONS			
C.O. No	DATE	BY	DESCRIPTION
2772	11-24-70	J.A.M.	Added This Sheet & Parr. D-906-5, E-207-A
3178	2-4-72	L.F.W.	Added Par. E-223-1 & E-226-C
3312	6-20-72	W.D.S.	Revised Totals on Par. E-223-1 & E-226-C
"	"	"	Revised Remainders Accordingly
3507	2-23-73	D.G.M.	Added Parcel E-226-D.
3614	12-12-73	L.M.F.	Revised Net Area for Par. E-226-D; Added Notes
3864	2-20-74	D.G.M.	Revised Net & Remain. R.H. Par. E-226-D.
4013	7-31-74	W.D.S.	Deleted Par. E-226-D & Note

PROJECT NO.	I-10-3 (22) 152
DRAWING NO.	D-7-T-665
SHEET NO.	3 OF 30
DRAWN BY	J.A. MARIN
DATE COMP.	11-24-70
SCALE	———

OWNERSHIP RECORD

PARCEL NUMBER	OWNER	DESCRIPTION	TOTAL AREA	AREA REQUIRED: GROSS INCLUDING EXISTING R/W	AREA REQUIRED: NET EXCLUDING EXISTING R/W	EASEMENT AREA	REMAINDER: LEFT	REMAINDER: RIGHT	SHEET NUMBER
~~D-906-5~~	~~CABOT, CABOT & FORBES LAND CO.~~	~~PT. SE 1/4 SW 1/4 SEC. 19, T.1.N., R.4E.~~	~~27.42~~			~~0.3~~	~~137.6~~	~~136.3~~	~~6~~
E-207-A	FRANCIS M. COCKE et al	PT. SW1/4 SW1/4 SEC. 20, T.1N. R.4E.	24.1		*12.9		11.2		8
E-223-1	Transamerica Title Ins. Co. Trust No. 3848	Pt. N½ Sec. 32, T1N, R4E.	1.00		0.11			0.89	13, 14 & 19
E-226-C	Mary C. Martin S/S	Pt. SE¼ NE¼, Sec. 32, T1N, R4E.	9.10		0.33			8.77	14 & 19
~~E-226-D~~	~~Mary C. Martin S/S~~	~~Pt. SE¼ NE¼ Sec. 32, T1N, R4E.~~	~~8.77 Ac.~~		~~8.04 Ac.~~ 0.03 Ac.	Deleted 7-31-74		~~8.73 Ac.~~ ~~8.74 Ac.~~	~~4, 19 & 28~~
D-906-6	Cabot, Cabot & Forbes Land Co.	SW ¼ Sec 19-T.1.N., R.4E.		See Parcel No. D-906 for details					5 & 6
E-219-A	City of Tempe	Pt. SW ¼ SW ¼ SE ¼, Sec. 20-T1N., R4E (Pt. of Jenkins Ditch)	Unknown				Unknown	Unknown	9 & 17
~~D-906-7~~	~~Bellucci Realty Inc., et al~~	~~Pt. NE¼ Sec. 19, T.1.N., R.4E.~~	~~10.0 Ac.~~	~~Access Rights Only~~		DELETED 8-29-77			~~16~~
~~E-228-2~~	~~Richard T. Marshall, trustee~~	~~Pt. S½ NE¼ Sec. 32, T.1.N., R.4E.~~	~~19.19 Ac.~~		~~0.58 Ac.~~	DELETED 9-6-78		~~18.61 Ac.~~	~~13~~

*EXCESS LAND (1-1-41) 12.9 AC.

PARCEL E-223-1 & E-226-C APPROVED FOR R/W ACQUISITION BY ARIZONA HIGHWAY COMMISSION RESOLUTION 72-4 DATED 1-14-72.

~~PARCEL E-226-D APPROVED FOR R/W ACQUISITION BY ARIZONA HIGHWAY COMMISSION RESOLUTION 73-97 DATED 12-7-73.~~

ACQUISITION RECORD

COMMISSION APPROVAL	TYPE & DATE OF INSTRUMENT	RECORDED: DATE	RECORDED: BOOK	RECORDED: PAGE
Deleted, Not Needed per Memo in File				
2-26-71	WD 1-29-71 WD 2-4-71	3-11-71	8573	134-7
5-11-73	WD 4-23-73	6-15-73	10182	1496-7
3-9-73	WD 2-2-73	3-30-73	10069	448-9
12-28-62	Correction WD 2-1-66	4-24-67	6535	303-6
8-20-76	QCD 8-11-76	8-31-76	11833	830-831

4228	5-12-75	D.G.M.	Add. Parcels E-208-8 & E-208-9
4310	7-16-75	D.G.M.	Removed Parcels E-208-8 & E-208-9
4718	1-18-77	K.S.	Added D-906-7 & E-228-2
4781	3-9-77	K.S.	Added total area to D-906-7
4947	8-29-77	K.S.	Deleted Par. D-906-7.
5213	9-6-78	K.S.	Deleted E-228-2.
5318	2-28-79	K.M.M.	Finalized

CHECKED BY

HARD COPY

PHOENIX INTERSTATE FREEWAY
FORTIETH ST. TO BASELINE RD.
MARICOPA COUNTY

C.O. #	Date	By	Description
4718	1-14-77	KG	Added New R/W (1977)
5213	9-7-78	KS	Rem'vd New R/W (1977)
5318	2-28-79	R.M	Finalized

REVISIONS			
C.O. #	DATE	BY	DESCRIPTION
736	7-10-65	L.F.W.	Revised R/W Along Southern Ave.
1286	10-4-66	LCK	Added new R/W sta. 120 +00 ±
"	"	"	added proj limits.
1448	3-17-67	M.Ross	Changed Sheet & Not from 28 to 30.
"	"	"	Also Changed New R/W L.F.
1665	8-30-67	LCK	I-10-3(68) Added beg. & chgd. end sta. from
"	"	"	120 to 119. Chgd. Southern Ave. from over
"	"	"	to under.
1808	11-21-67	New	Added Temp. Constr. Ease. Lt. Sta. 519+ to Sta. 525+.
2024	7-8-68	ABJ	Added Temp. Const. & Ut. Easm. Lt. 493+53
2041	7-31-68	E.T.S	Removed & Added Temp. Const. Ease. Rt. & Lt. 493+53
2772	12-27-70	J.A.M	Revised Sheet Nos.
3178	2-4-72	L.F.W	Added New R/W (1972) Sec. 32.
3507	2-23-73	D.G.M.	Added New R/W (1973) Sec. 32.
3814	12-12-73	L.M.F.	Removed New R/W (1973) Sec. 32.
4013	8-1-74	W.D.S.	Removed New R/W (1973) Sec. 32
4228	5-12-75	D.G.M.	Added New R/W (1973) Sec. 19 & 20

PROJECT NO.	I-10-3(22)152
DRAWING NO.	D-7-T-665
SHEET NO.	4 of 30
DRAWN BY	Kowacz
DATE COMP.	5-8-63
SCALE	1"=1000'

SHEET INDEX

No.	Sheet Type
1	Face Sheet
2 & 3	Ownership
4	Vicinity Map (this sheet)
5 to 19	Alignment Sheet
20 to 30	Aerial Photo.

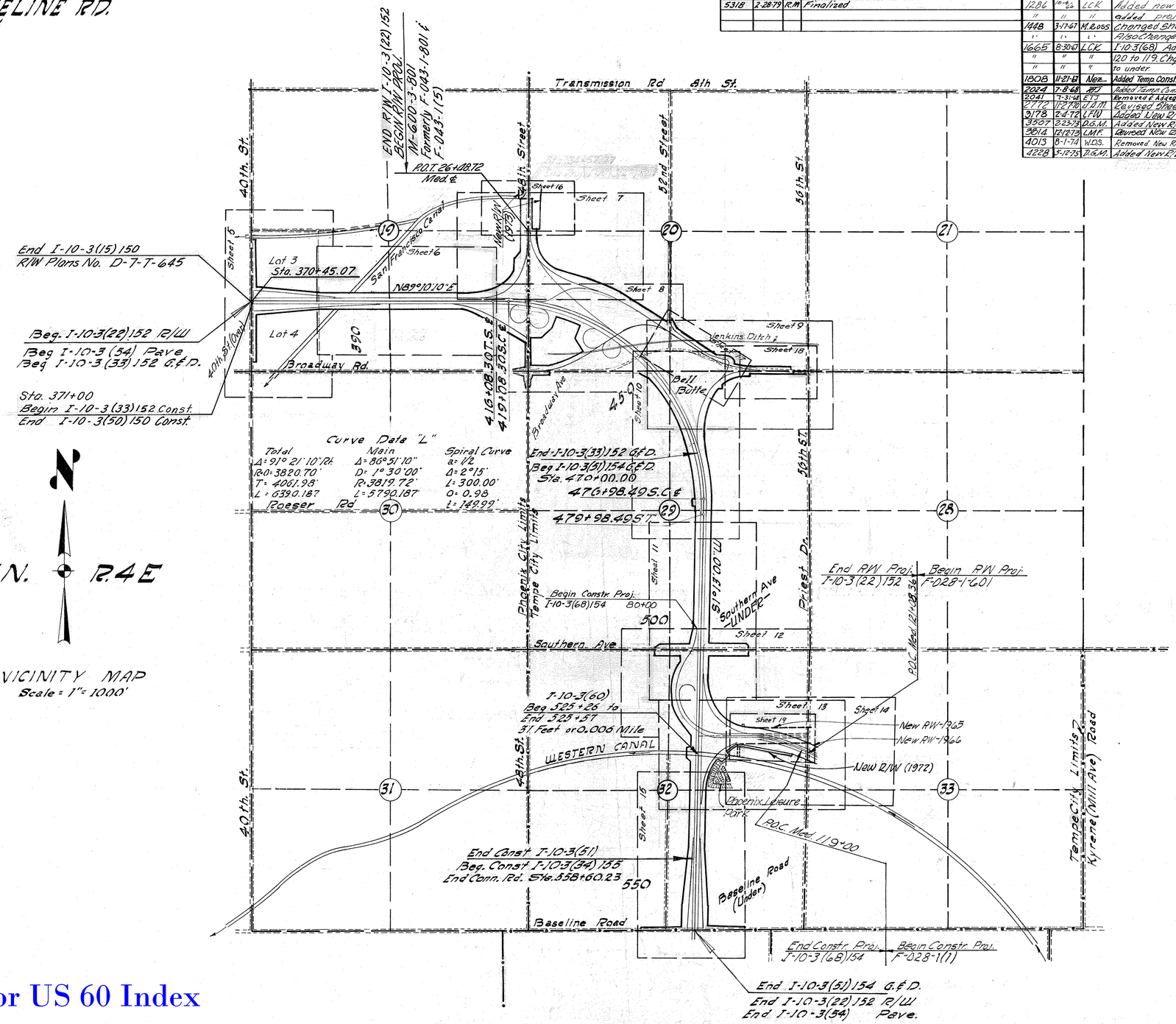

T.1N. R.4E

VICINITY MAP
Scale = 1" = 1000'

Click here for US 60 Index

CHECKED BY. Shalley

HARD COPY. 7-H-506

DIETZGEN 135 IMPERIAL 310 11-62

PHOENIX INTERSTATE FREEWAY
FORTIETH ST. to BASE LINE Rd.
MARICOPA COUNTY

REVISIONS				
C.O.	DATE	BY	DESCRIPTION	
	12/20/62	L.E.D.	Rev. Brgs & Dist. Between Sta 370+45 & 384+10	
1019	3/29/66	R.R.	Added Beginning Const. Proj. No.	
1448	3/17/67	M.Doss	Changed Sheet No. from 28 to 29.	
2772	11/27/70	J.A.M.	Revised Sheet No's.	
5318	2/28/79	K.M.M.	Finalized	

PROJECT NO.	I-10-3(22)152
DRAWING NO.	D-7-T-665
SHEET NO.	5 of 30
DRAWN BY	Howacz
DATE COMP.	8-15-62
SCALE	1" = 100'

CHECKED BY. J.E.R. 12-22-64

HARD COPY. 7-H-506

Click here for US 60 Index

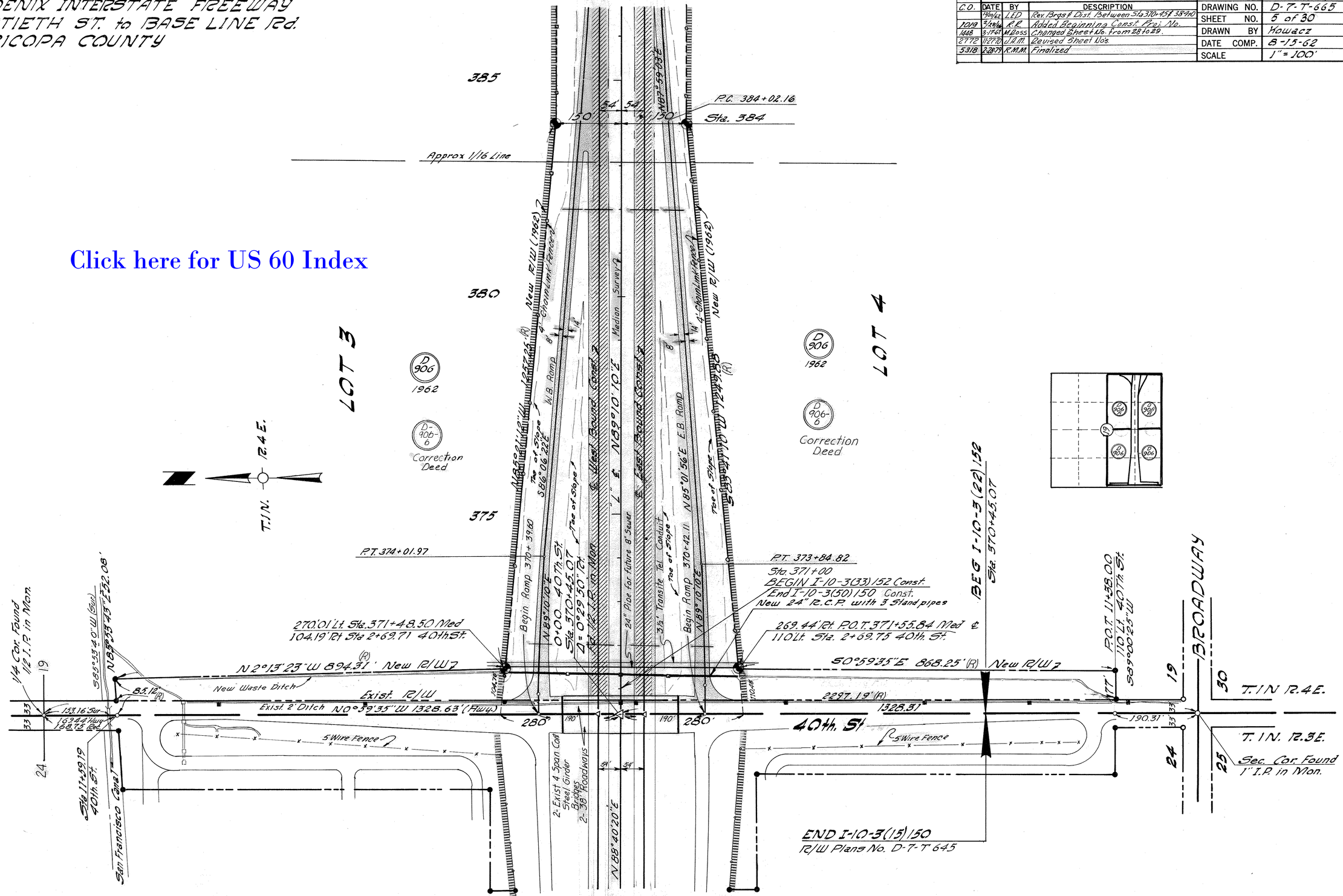

DIETZGEN 135 IMPERIAL 200 5-63

PHOENIX INTERSTATE FREEWAY
FORTIETH ST. to BASE LINE Rd.
MARICOPA COUNTY

REVISIONS			
	DATE	BY	DESCRIPTION
	7-16-64	L.E.D.	Rev. Brgs. & Dist. Between Sta. 370+45 & 384+00
	3-17-67	M.Ross	Changed Sheet No. from 28 to 29 C.O. 1448.
C.O. 2024	7-3-68	APT	Added Const. & Dr. Ease. Lt. 393+55
C.O. 2041	7-31-68	J. Nez.	Changed Drain. Ease. & Temp. Constr. Ease. from
"	"	"	Lt. P.O.T. 393+55 to Rt. P.O.T. 393+55.
C.O. 2772	11-27-70	J.P.M.	Revised Sheet Nos.
5318	2-28-79	R.M.M.	Finalized

PROJECT NO.	I-10-3(22)152
DRAWING NO.	D-7-T-665
SHEET NO.	6 of 30
DRAWN BY	Kowacz
DATE COMP.	3-10-64
SCALE	1" = 100'

HARD COPY, T-H-506 644 M1 CHECKED BY, J.E.R. 12-22-64

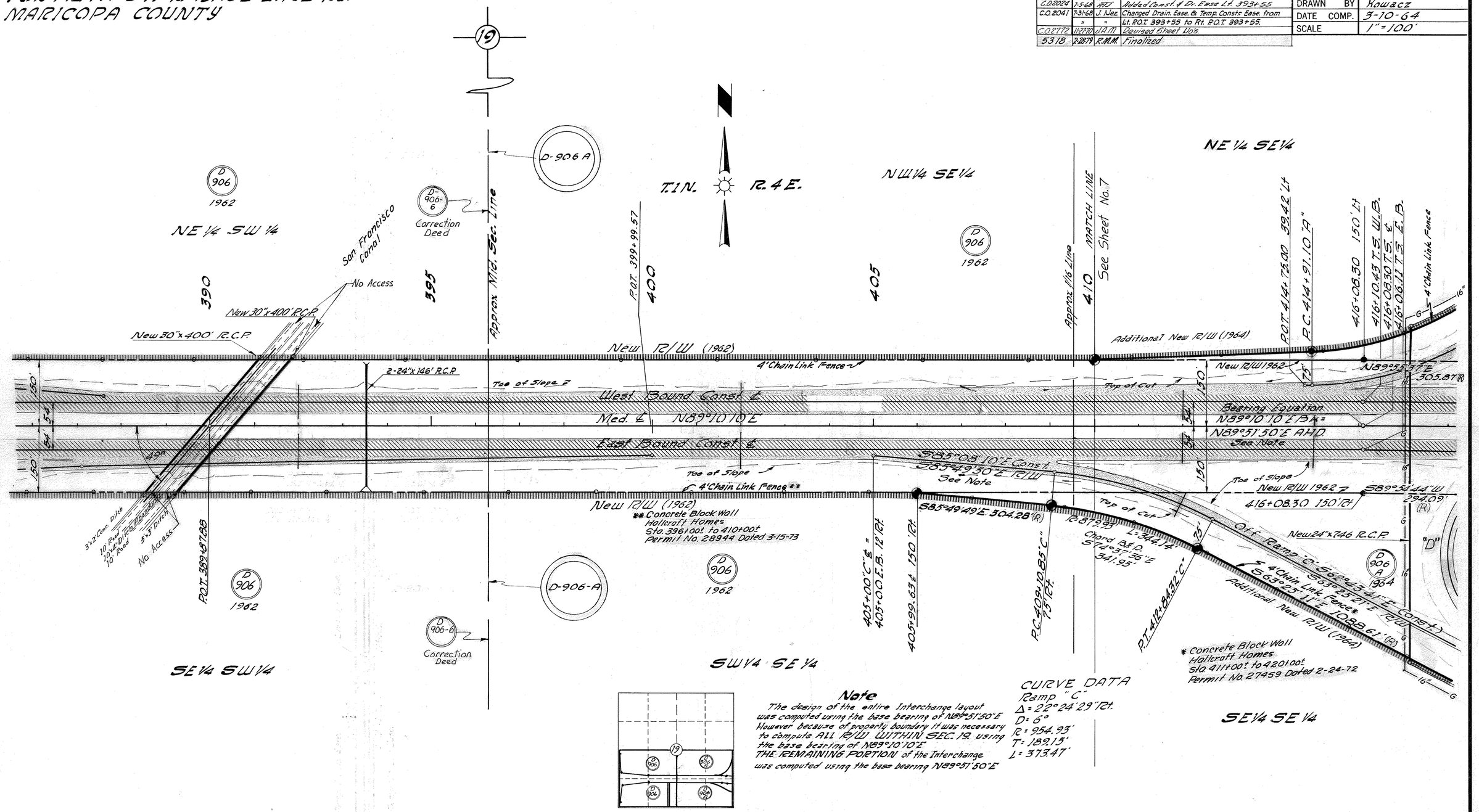

Note

The design of the entire Interchange layout was computed using the base bearing of N89°51'50"E. However because of property boundary it was necessary to compute ALL R/W WITHIN SEC. 19. using the base bearing of N89°10'10"E. THE REMAINING PORTION of the Interchange was computed using the base bearing N89°51'50"E.

CURVE DATA
Ramp "C"

Δ = 22°24'29" Rt.
D = 6°
R = 954.93'
T = 189.15'
L = 373.47'

Click here for US 60 Index

DIETZGEN 135 IMPERIAL 310 11-62

PHOENIX INTERSTATE FREEWAY
FORTIETH St. to BASELINE Rd.
MARICOPA COUNTY

Click here for US 60 Index

REVISIONS			
C.O	DATE	BY	DESCRIPTION
1019	3/20/66	R.R.	Added 10' Grade Rd. Rt. Sta. 25-48th St. Str. Moved access control & Added R.C.P. from Station 15+00 to 30+00 on Rt.
1448	3-1-68	M.Boss	Changed Sheet No. from 28 to 29.
2772	11-27-70	G.A.M.	Revised Sheet No8.
3026	8-6-71	K.R.S.	Revised "Note" sheet no.
5318	2-28-79	K.M.M.	Finalized

PROJECT NO.	I-10-3 (22) 152
DRAWING NO.	D-7-T-665
SHEET NO.	7 of 30
DRAWN BY	Kowacz
DATE COMP.	8-15-64
SCALE	1" = 100'

CHECKED BY. J.E.R. 12-22-64

HARD COPY. T-H-506 644 M.L.

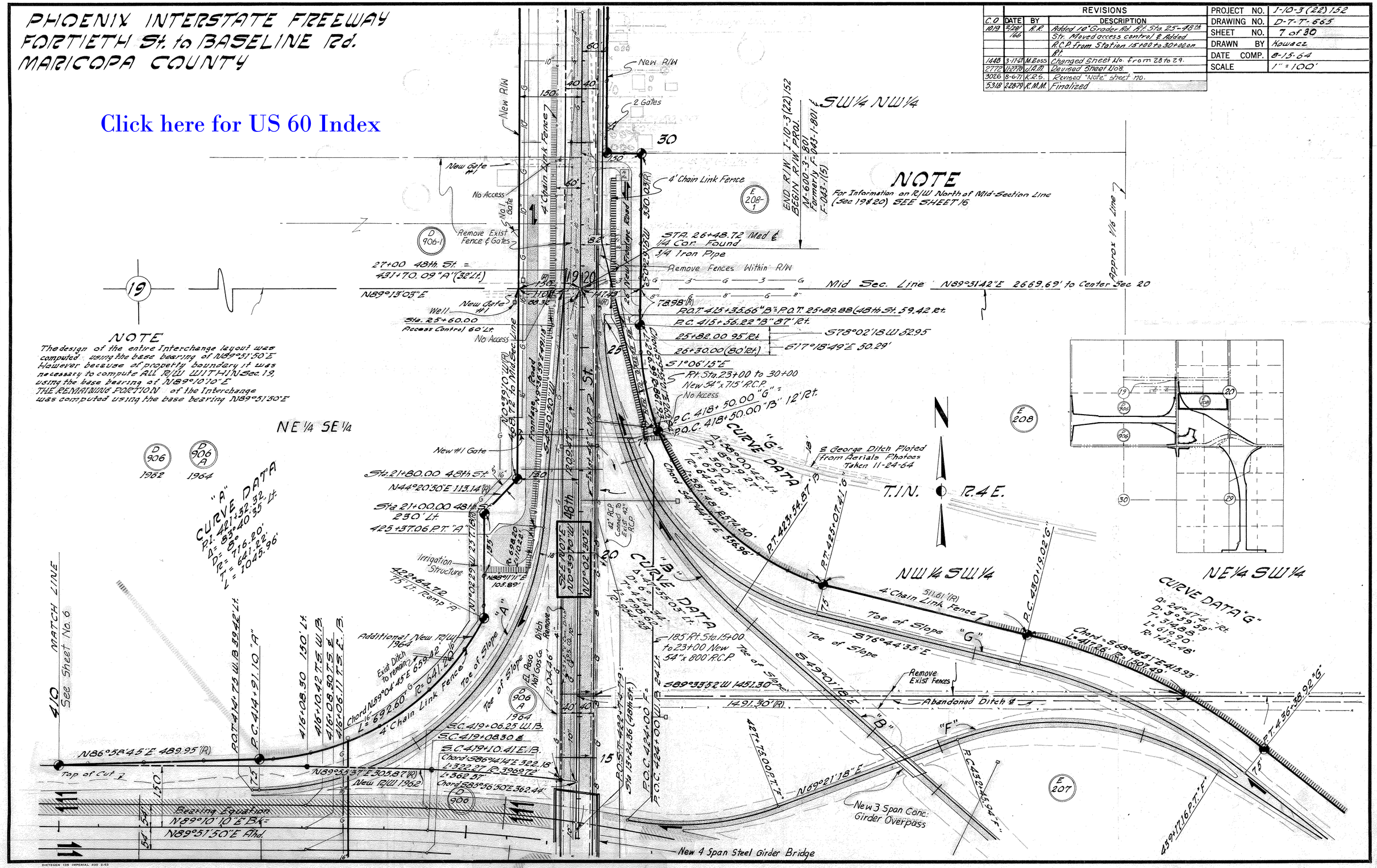

PHOENIX INTERSTATE FREEWAY
FORTIETH St. to BASELINE Rd.
MARICOPA COUNTY

REVISIONS			
C.O.#	DATE	BY	DESCRIPTION
585	2/16/65	L.F.W.	Changed Sta. of L.P.I. in R/W @ 5+51.13 (48th St.)
1019	2/28/66	R.R.	Added Stationing & Call Out of Bridge; Also new 42" x 1470 Pipe. Changed P.C. + T. to 23.86 on Broadway Rd. & Length of E.B.B. Curve data to 6303.30'
1440	2-16-67	Bailey	Added Jenkins Ditch per Deed (Book 30 Page 203)
1448	2-17-67	M. Ross	Changed Sheet + U.O.P. from 28 to 29

PROJECT NO.	I-10-3(22) 152
DRAWING NO.	D-T-T-665
SHEET NO.	8 of 30
DRAWN BY	Kowacz
DATE COMP.	8-15-64
SCALE	1" = 100'

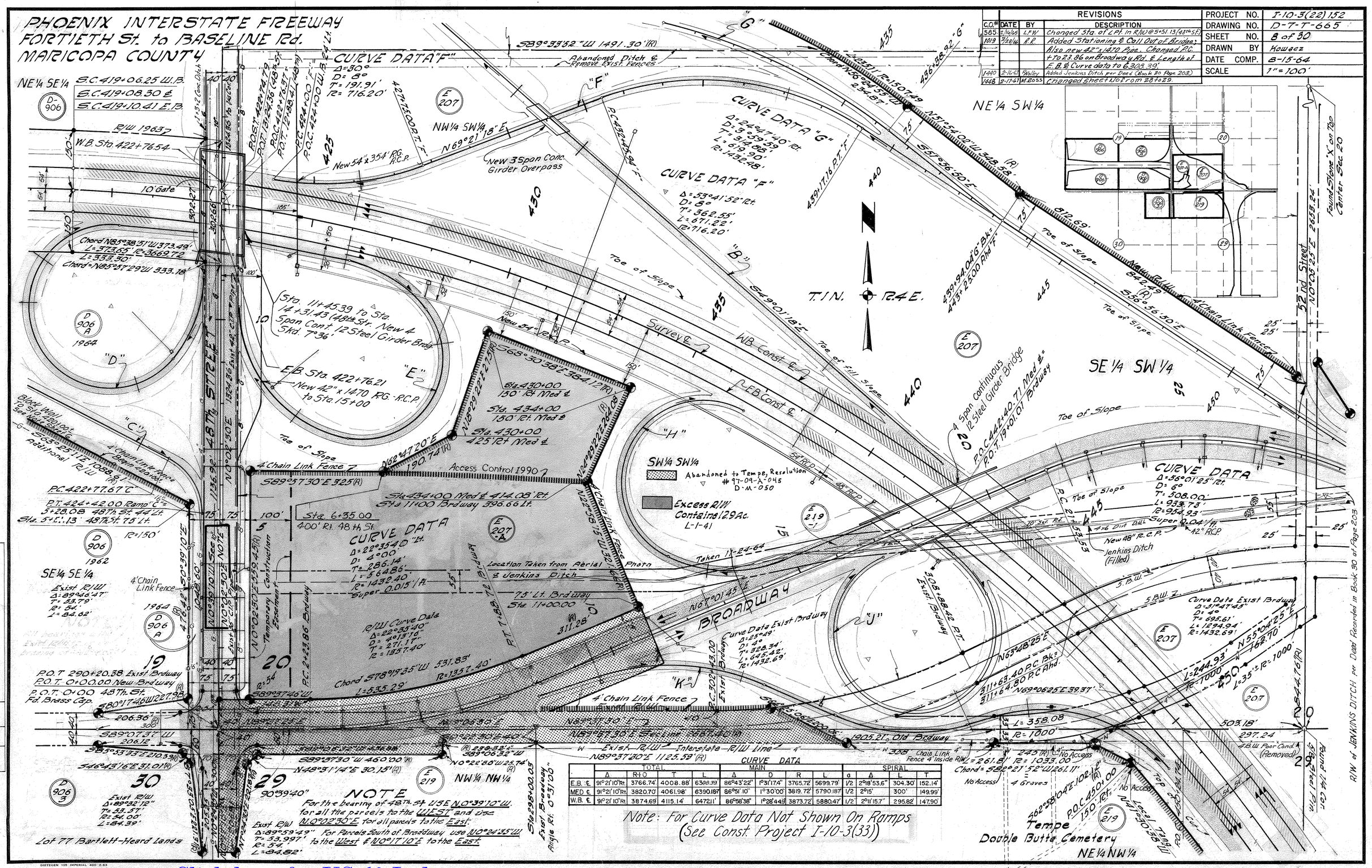

NOTE

For the bearing of 48th St. USE N0°39'10" W. for all the parcels to the WEST and use N0°02'30" E for all parcels to the East.

Exist. R/W Δ=89°59'49" For Parcels South of Broadway use N0°24'35" W T=33.997' to the West & N0°17'10" E to the East. R=54' L=84.82'

CURVE DATA

	TOTAL Δ	TOTAL R to	TOTAL T	TOTAL L	MAIN Δ	MAIN D	MAIN R	MAIN L	SPIRAL σ	SPIRAL Δ	SPIRAL L	SPIRAL T
E.B. ℄	91°21'10" Rt.	3766.74'	4008.88'	6308.39'	86°43'22"	1°31'17.4"	3765.72'	5699.79'	1/2	2°18'53.6"	304.30'	152.14'
MED ℄	91°21'10" Rt.	3820.70'	4061.98'	6390.187'	86°51'10"	1°30'00"	3819.72'	5790.187'	1/2	2°15'	300'	149.99'
W.B. ℄	91°21'10" Rt.	3874.69'	4115.14'	6472.11'	86°58'38"	1°28'44.9"	3873.72'	5880.47'	1/2	2°11'15.7"	295.82'	147.90'

C.O. No.	DATE	BY	DESCRIPTION
2772	1/28/70	L.A.T.	Added Excess R/W, Parcel E-205-4.
"	"	"	Revised Sheet Los.
5318	2/27/9	R.M.M.	Finalized
8194	8/6/9	N.R.G.	Added Access Control 1990 in Blk. E-207-A.

CHECKED BY J.E.R. 12-22-64

HARD COPY T-H-506 644 W.I.

DIETZGEN 135 IMPERIAL 400 2-63

Click here for US 60 Index

PHOENIX INTERSTATE FREEWAY
FORTIETH ST. to BROADWAY ROAD
MARICOPA COUNTY

REVISIONS (CONT'D.)			
C.O. No.	DATE	BY	DESCRIPTION
1440	2-16-67	Weller	Added R/W of Jenkins Ditch per Deed Rec. in Book 30 of Page 203.
1448	3-17-67	M. Ross	Changed Sheet No. from 28 to 29.
2772	11-27-70	J.A.M.	Revised Sheet No's
3026	8-6-71	K.R.S.	Revised "Note" sheet nos.
5318	2-28-79	R.M.M.	Finalized

REVISIONS			
C.O. No.	DATE	BY	DESCRIPTION
585	2/16/65	L.F.W.	Added Item E-213-1
613	3/29/65	Kennedy	Added Item E-221-1
755	6/4/65	J. Mc.	Revised Parcel E-217. Add Constr. Easm. E-219
"	"	"	Added dimensions on Parcels E-219 & E-221
1019	3/26/66	R.R.	Added End of Const. - Sta. 54+46 & descp. what Fd. Center Sect. 20

PROJECT NO.	I-10-3(22)152
DRAWING NO.	D-7T-665
SHEET NO.	9 of 30
DRAWN BY	T. Woody M.
DATE COMP.	12-17-64
SCALE	1" = 100'

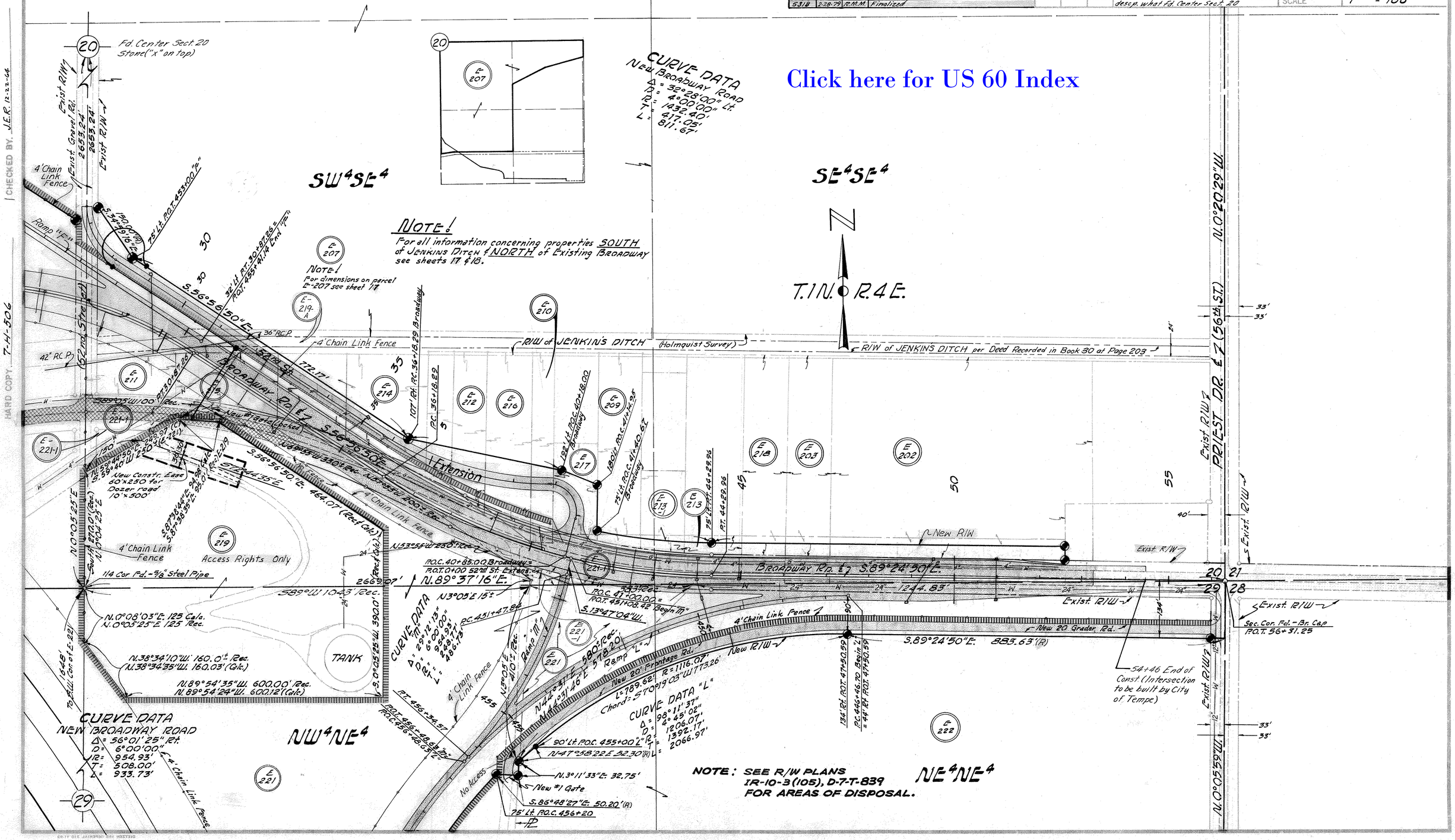

HARD COPY 7-H-506
CHECKED BY J.E.R. 12-22-64

PHOENIX INTERSTATE FREEWAY
FORTIETH St. to BASELINE ROAD
MARICOPA COUNTY

REVISIONS			
C.O.	Date	By	Desep.
1019	3-22-66	R.R.	Chgd. Ending Const. Proj direction to Sta. 420+00 & Changed Δ Curve Data "L" to Lt. instead of Rt.
1120	5-5-66	R.R.	Changed E.B.-C.S. to 476+10.19 & E.B.-S.T. Bk. to 479+44.9
1448	3-17-67	M.Ross	Changed Sheet No. from 28 to 29.
2772	11-27-70	J.A.M.	Revised Sheet Nos.
5316	2-28-79	R.M.M.	Finalized

C.O. No.	DATE	BY	REVISIONS DESCRIPTION
113	1-12-63	Kowacz	Add. frontage Rd. Cole. Add. take
	" "	"	Corr. B.&D. R/W at 476+00.2 S.B.
308	5-8-66	"	Deleted Item D-220 Changed Item D-222 was. Hazel Betty Polley is Union Title Tr. #1140 Total Area was 8.4 is 206.5 Reg. Net was 9.1 is 18.7 Rem Lt. was 50.7 is 157.4 Rem Rt. was 18.2 is 30.4
755	8-4-65	J.Mc.	Added dimensions on Parcel E-221
789	9-7-65	L.T.W.	Add Temp. Constr. Eas. Rt. of Sta. 470+00

PROJECT NO.	I-10-3(22)152
DRAWING NO.	D-7-T-665
SHEET NO.	10 of 30
DRAWN BY	Kowacz
DATE COMP.	5-8-63
SCALE	1"=100'

HARD COPY 7-41-806 CHECKED BY J.E.R. 12-22-64

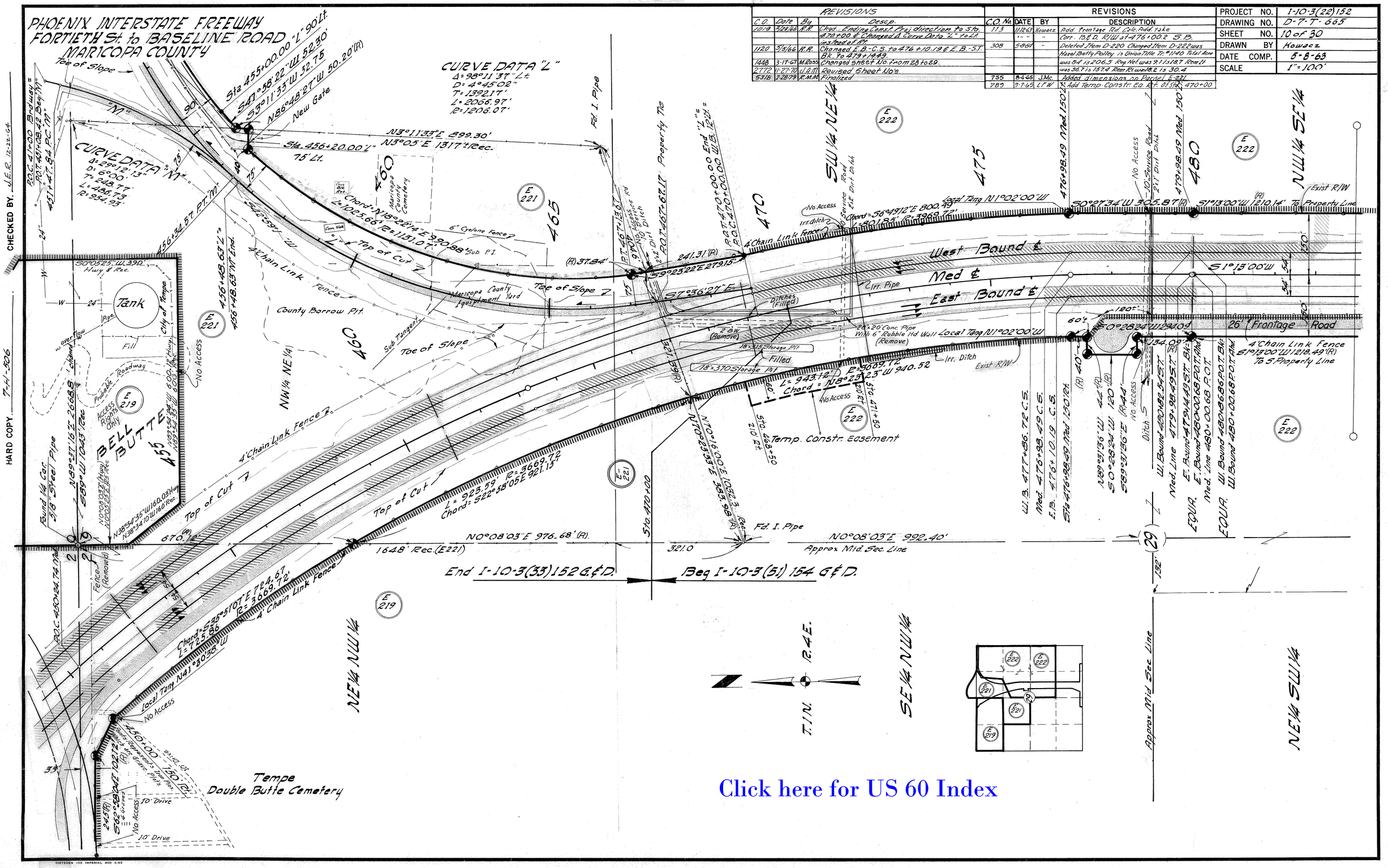

Click here for US 60 Index

PHOENIX INTERSTATE FREEWAY
FORTIETH ST. TO BASELINE RD.
MARICOPA COUNTY

Click here for US 60 Index

REVISIONS			
C.O. No.	DATE	BY	DESCRIPTION
113	11-1-63	Kowacz	Add Frontage Rd. C&L. New take
282	4-13-64	"	Make Tie Sta. 17+16.79 Southern 120'Rt. & 504+13.4 Med. ℄
1448	5-17-67	M.R.Ross	Changed Sheet No. from 28 to 29.
1585	6-26-67	M.R.Ross	Added Slope Limits, Ramps "D" & "E"
1574	9-25-67	R.R.	Added R/W Control Lines & Added Ramps A &
			D Callouts for Const.
1665	8-30-67	L.C.K.	Added pump hse. & Southern Ave. "UNDER."
"	"	"	Showed bridge over Southern Ave.
2772	11-27-70	J.A.M.	Revised Sheet No's
3026	8-6-71	K.R.S.	Revised all referral sheet nos.
5318	2-28-79	R.M.M.	Finalized

PROJECT NO.	I-10-3(22)152
DRAWING NO.	D-7-T-665
SHEET NO.	11 of 30
DRAWN BY	Kowacz
DATE COMP.	5-8-63
SCALE	1"=100'

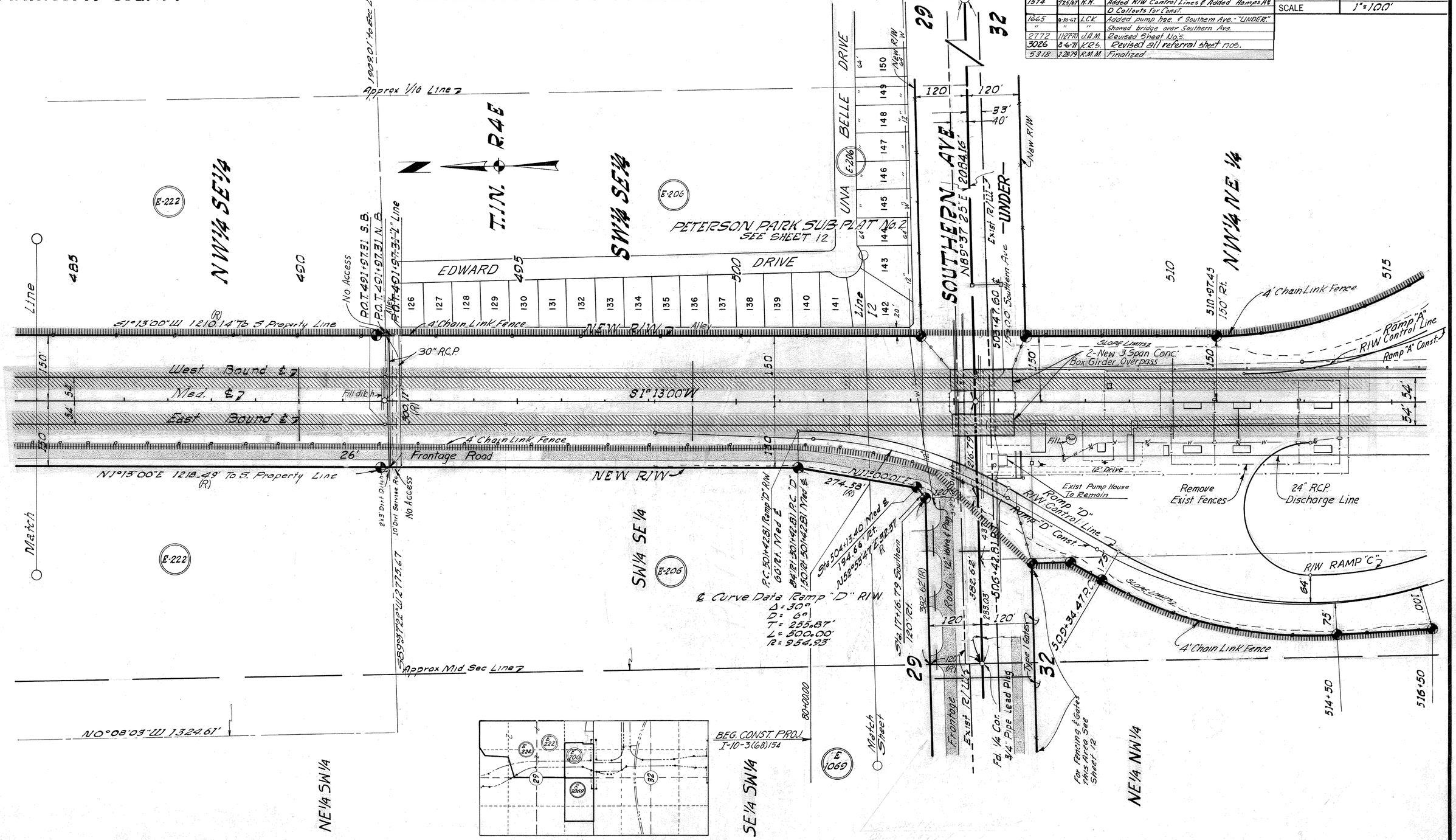

HARD COPY 7-H-506 CHECKED BY Bailey

PHOENIX INTERSTATE FREEWAY
FORTIETH ST. TO BASELINE RD.
MARICOPA COUNTY

PROJECT NO.	I-10-3(22)152
DRAWING NO.	D-7-7-665
SHEET NO.	12 of 30
DRAWN BY	Kowacz
DATE COMP.	5-8-63
SCALE	1" = 100'

REVISIONS

C.O.	DATE	BY	DESCRIPTION
65	9-11-63	Breiner	Adj. Topography Rt. Ramp D & Per Field Notes 8-15-63
89	9-24-63	Breiner	Change R/W Dimensions on Southern Ave 3+00 to 15+00
244	3-3-64	Kowacz	Plotted Peterson Park Sub No. 1 & 2 & Take

PETERSON PARK SUBDIVISION PLAT No. 1
RECORDED BOOK 98 PAGE 48
NOW PART OF
PETERSON PARK SUBDIVISION PLAT No. 2

NOTE: The dashed line shown above are the boundaries of Peterson Park Subdivision Plat No. 1 Recorded Book 98 Page 48

(H.E.) Denotes HOLMQUIST ENGINEERS, INC. Survey Job No. 11884 Map No. F-10249 Revised 10 Feb. 1965

REVISIONS

C.O.	DATE	BY	DESCRIPTION
570	1-28-65	Kowacz	Revised R/W Parcel E-223 from T1R4S 90 to 0.
614	4-23-65	Kowacz	Made Changes on Ramp D R/W Dist. & Bear.
736	7-19-65	L.T.W.	Rev. R/W w Sou. Ave. Showing Area To Be Relinquished.
937	4-5-66	E.L.R.	Cut back R/W. Add'l Const. Easement 23+50 to 25+00
1037	3-11-66	Ford	Show excess R/W Lt. 6+00 to 5+56.92
1171	6-21-66	L.T.W.	Rev. R/W on Southern Ave. @ Sta. 23+00 Rt. Also Showed Exist. R/W. Per E-206 To Be 33'
1204	7-26-66	D.W.L.	Reinstate Parcel 1132 as Excess, Changed Beginning Pt. of E-224 to Excess R/W
1271	9-15-66	Hamel	Noted Ties & BEDs For Pcls E-206 & E-1132
1448	3-17-67	M.Ross	Changed Sheet No. From 28 to 29
1515	6-2-67	M.Ross	Added Slope Limits Names "A" "B" "C" "D"
1524	5-25-67	R.R.	Added Const. Ramps "A" & "D".
1669	8-30-67	L.C.K.	Added notes to curve data.
2776	11-27-70	J.A.M.	Revised Sheet Nos.
3004	8-6-71	K.E.G.	Revised all referral sheet nos.
3246	11-28-78	D.Todd	Removed Excess R/W from Parcel E-224.
5318	2-28-79	R.M.	Finalized
5450	7-7-79	J.M.	Removed Excess R/W From Par. E-206 & E-1132

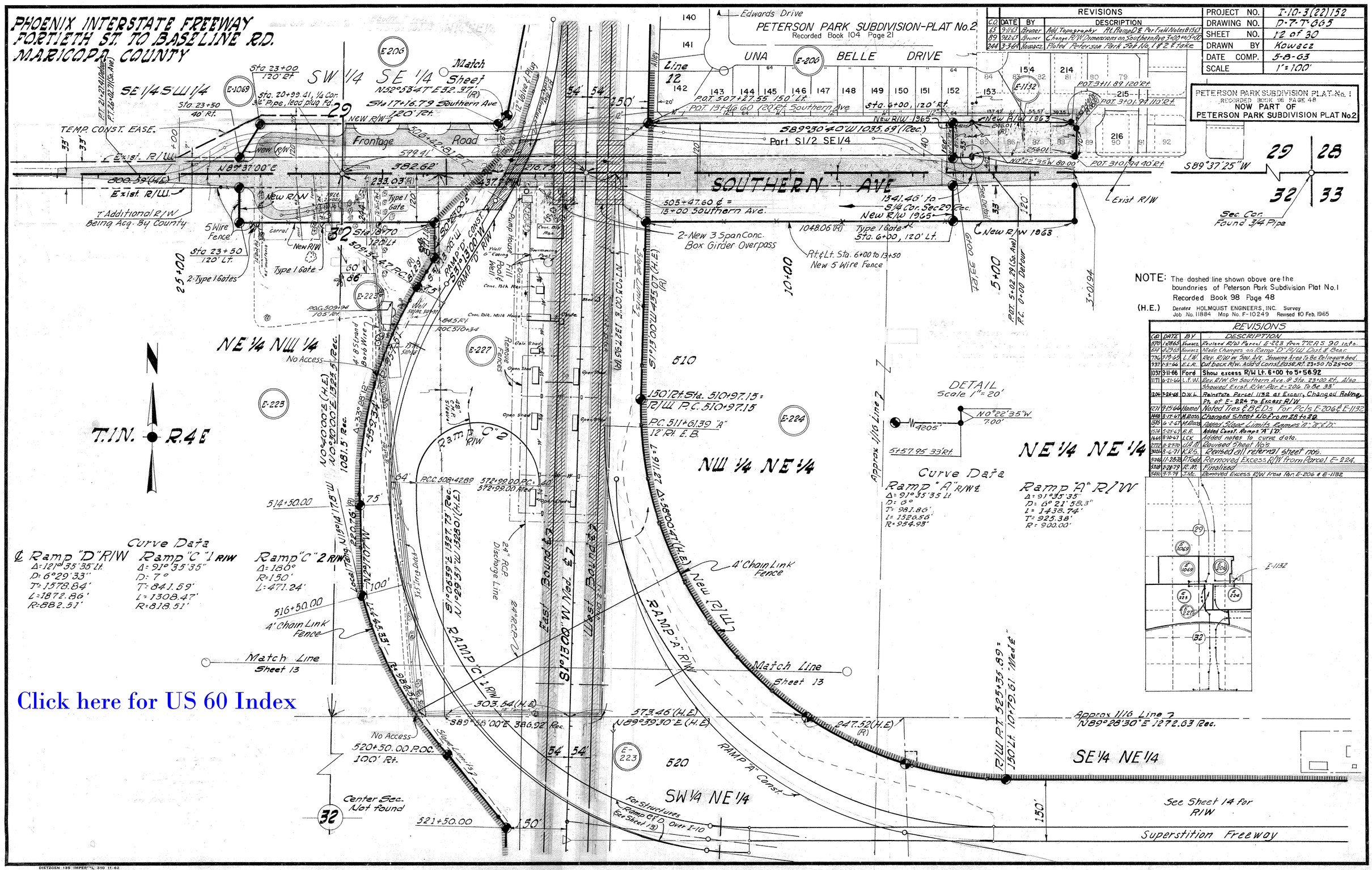

CHECKED BY. Pelley

HARD COPY. F.H. 506

PHOENIX INTERSTATE FREEWAY
FORTIETH ST. TO BASELINE
MARICOPA COUNTY

C.O. No.	DATE	BY	REVISIONS DESCRIPTION
113	1-12-63	Howard	Redraft Sheet 12 of 13
570	1-28-65	Howard	Revised R/W Parcel E-223 from TRAS 90 info.
582	2-9-65	Howard	Removed Dist 78' Ramp B & Ramp B R/W
614	4-29-65	Howard	Changed S 31°56'19"E to S 31°56'14"E
1286	9-12-66	JCK	Revised new RW & parcel E-226
1376	12-5-66	JCK	Revised Dist 150.05 to 150.03
1448	3-17-67	M. Ross	Chgd sheet to trans 81 to 20
1585	6-26-67	M. Ross	Added Slope Limits.

PROJECT NO.	I-10-3(22)152
DRAWING NO.	D-7-T-665
SHEET NO.	13 of 30
DRAWN BY	Howard
DATE COMP.	5-8-63
SCALE	1" = 100'

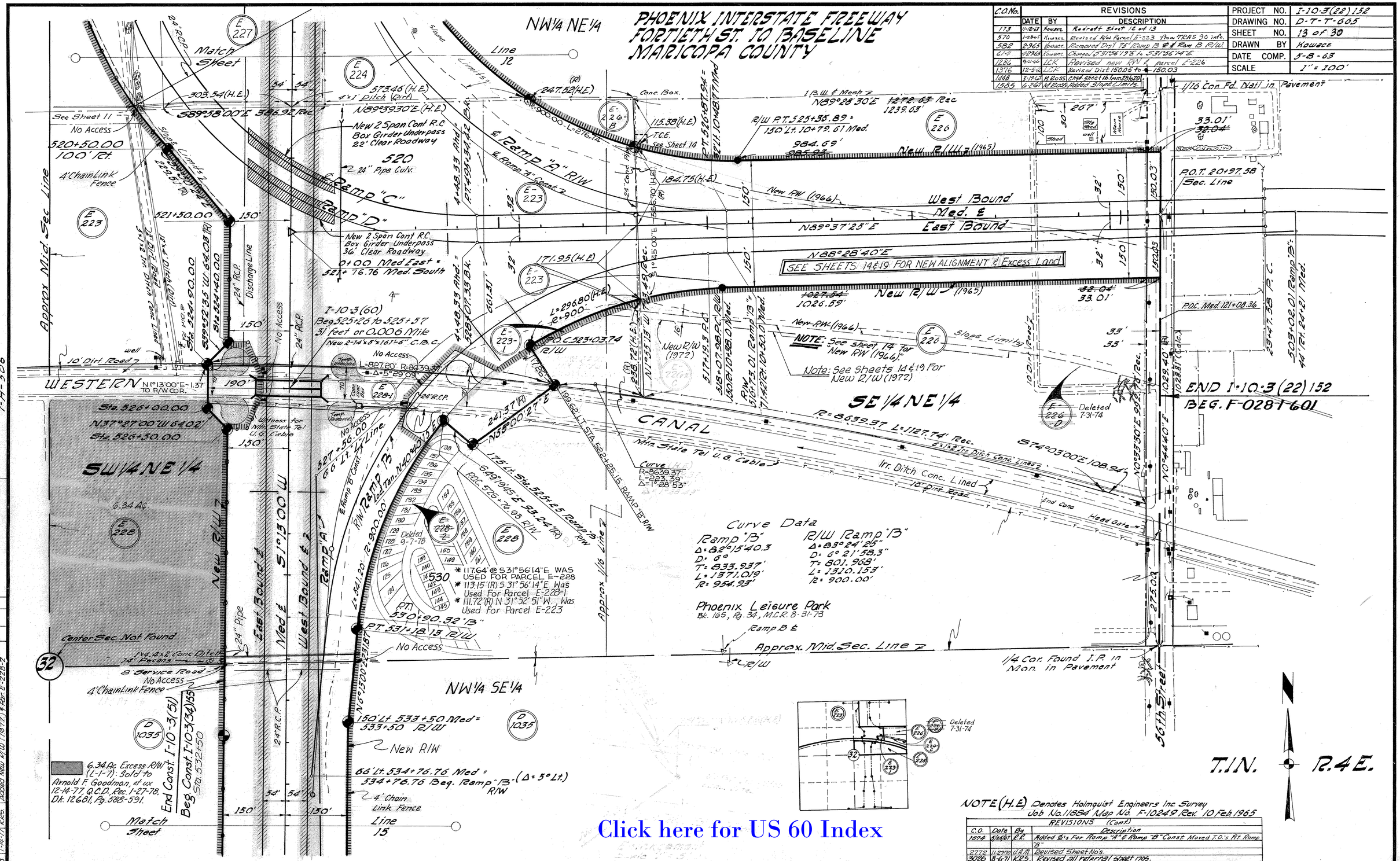

Click here for US 60 Index

NOTE (H.E.) Denotes Holmquist Engineers Inc. Survey Job No. 11884 Map No. F-10249 Rev. 10 Feb. 1965

C.O.	Date	By	REVISIONS (Cont.) Description
1074	5-16-67	R.R.	Added B's For Ramp "A" & Ramp "B" Const. Moved T.O.'s Rt. Ramp "B".
2772	11-27-70	J.R.M.	Revised Sheet Nos.
3026	8-6-71	K.R.S.	Revised all referral sheet nos.
3178	2-3-72	L.F.W.	Add 16' R/W (1972) Par. E-223 & E-226-C. Revised Par. Insert.
3507	2-27-73	D.E.M.	Add 16' R/W (1973) Par. E-226-D. Revised Par. Insert.

C.O. No.	DATE	BY	REVISIONS DESCRIPTION
4013	8-1-74	WDS	Deleted Par. E-226-D New R/W (1973)
4718	1-14-77	KRS	Added New R/W (1977) & Par. E-228-2

CHECKED BY. Bailey

HARD COPY. 8243 M1 7-14-506

DIETZGEN 135 IMPERIAL 400 2-63

PHOENIX INTERSTATE FREEWAY
FORTIETH ST. TO BASELINE
MARICOPA COUNTY

REVISIONS			
C.O. No.	DATE	BY	DESCRIPTION
5318	2-28-79	R.M.M.	Finalized

C.O. No.	DATE	BY	DESCRIPTION
1585	6-8-66	M.Bass	Revised Slope Limits Ramps D, B, E, F.
1574	6-15-66	F.R.	Added Ramps A, B, C, D, E, F, B, E, W, B & L to Sect. Line.
1645	8-30-66	LCK	Added general & fencing notes.
1808	11-21-67	Nez	Added Temp Constr. Ease. and Par. E-226-B.
2772	11-27-70	J.J.M.	Revised Sheet Nos.
3026	8-9-71	K.R.D.	Revised referral no. - added par. bubble
3178	7-6-72	L.T.W.	Add 16' R/W (Parcels E-223-1 & E-226-C)
"	"	"	Moved Access Control
3507	2-27-73	D.G.M.	Add'l New R/W (1973) For E-226-D, Mid'nce Con.
3986	9-14-73	L.I.	Added Excess Zip & Note to Parcel E-226
3814	7-12-74	J.M.F.	Revised New R/W (1973) For Parcel E-226-D
3864	8-20-74	D.G.M.	Added New R/W (1974) For E-226-C & E-226-D
4013	8-1-74	W.D.S.	Deleted Par. E-226-D New R/W (1973)
4718	1-12-77	K.S.	Added New R/W (1977), E-228-D
5213	9-7-78	K.S.	Removed New R/W (1977), deleted E-228-2

REVISIONS			
C.O. No.	DATE	BY	DESCRIPTION
1286	7-21-66	LCK	This sheet was made from sht. 6 of F-028-1-601 & revised to show new parcel number and project limits.
"	"	"	
"	"	"	
"	7-29-66	LCK	Revised dimensions and added L.T.B.'s
1376	12-5-66	LCK	Resolved increments along length of the East line of Sec. 32.
"	"	"	
1448	3-17-67	M.Bass	Removed Distances Along R/W. Chgd. Sheet No. from 28 to 29

PROJECT NO.	I-10-3(22)152
DRAWING NO.	D-T-7665
SHEET NO.	14 of 30
DRAWN BY	
DATE COMP.	
SCALE	

Click here for US 60 Index

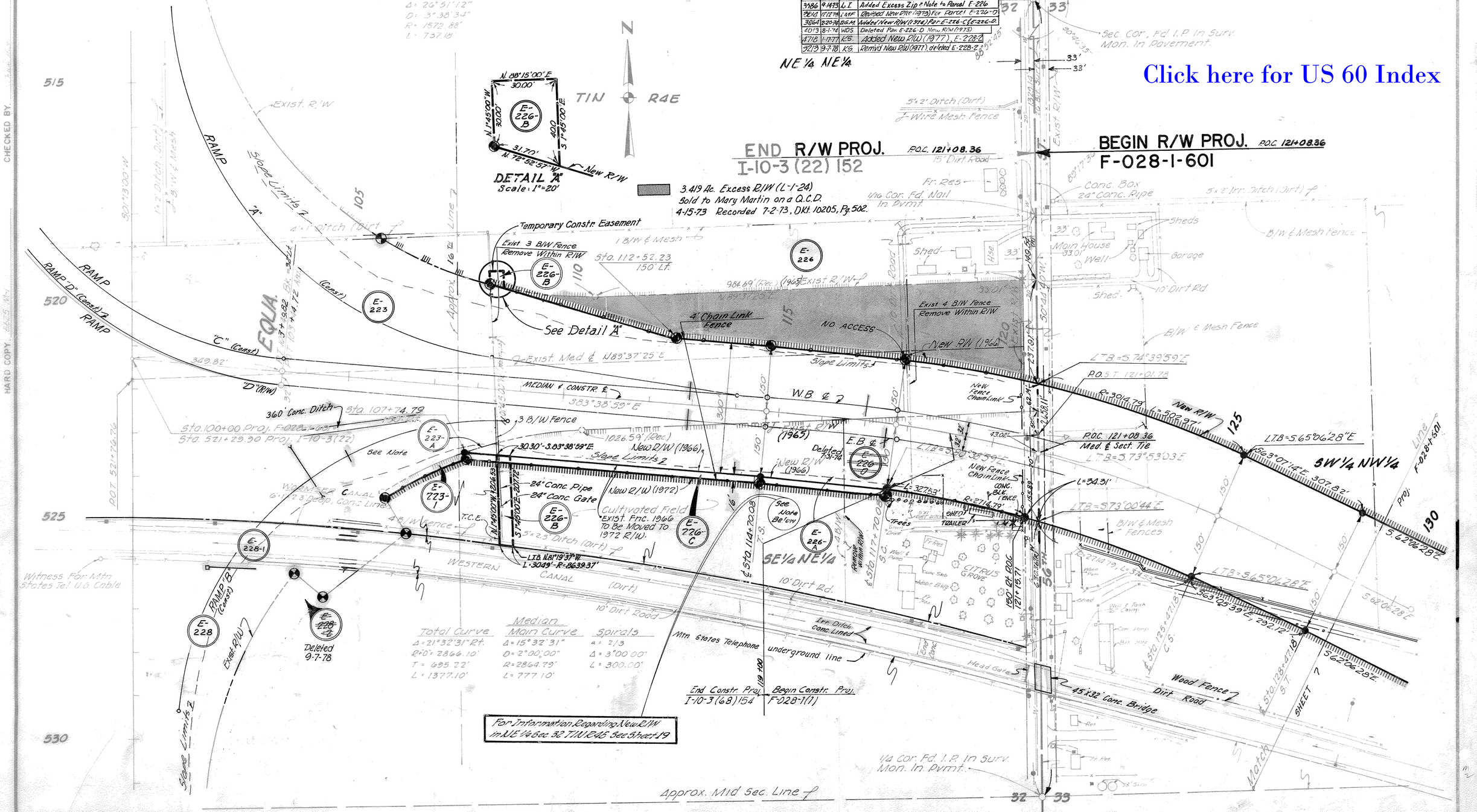

PHOENIX INTERSTATE FREEWAY
FORTIETH ST. TO BASELINE RD.
MARICOPA COUNTY

Click here for US 60 Index

REVISIONS			
C.O.	DATE	BY	DESCRIPTION
1120	5-25-66	A.R.	Moved ending Const. Proj. to Sta. 532+50
1448	5-17-67	M.B.S.	Changed Sheet No. from 28 to 29.
2772	11-27-70	J.A.M.	Revised Sheet Nos.
3026	8-9-71	K.R.S.	Revised match line no.
5318	2-28-79	R.M.M.	Finalized.

PROJECT NO.	I-10-3(22)152
DRAWING NO.	D-7-T-605
SHEET NO.	15 of 30
DRAWN BY	Kowacz
DATE COMP.	5-8-63
SCALE	1"=100'

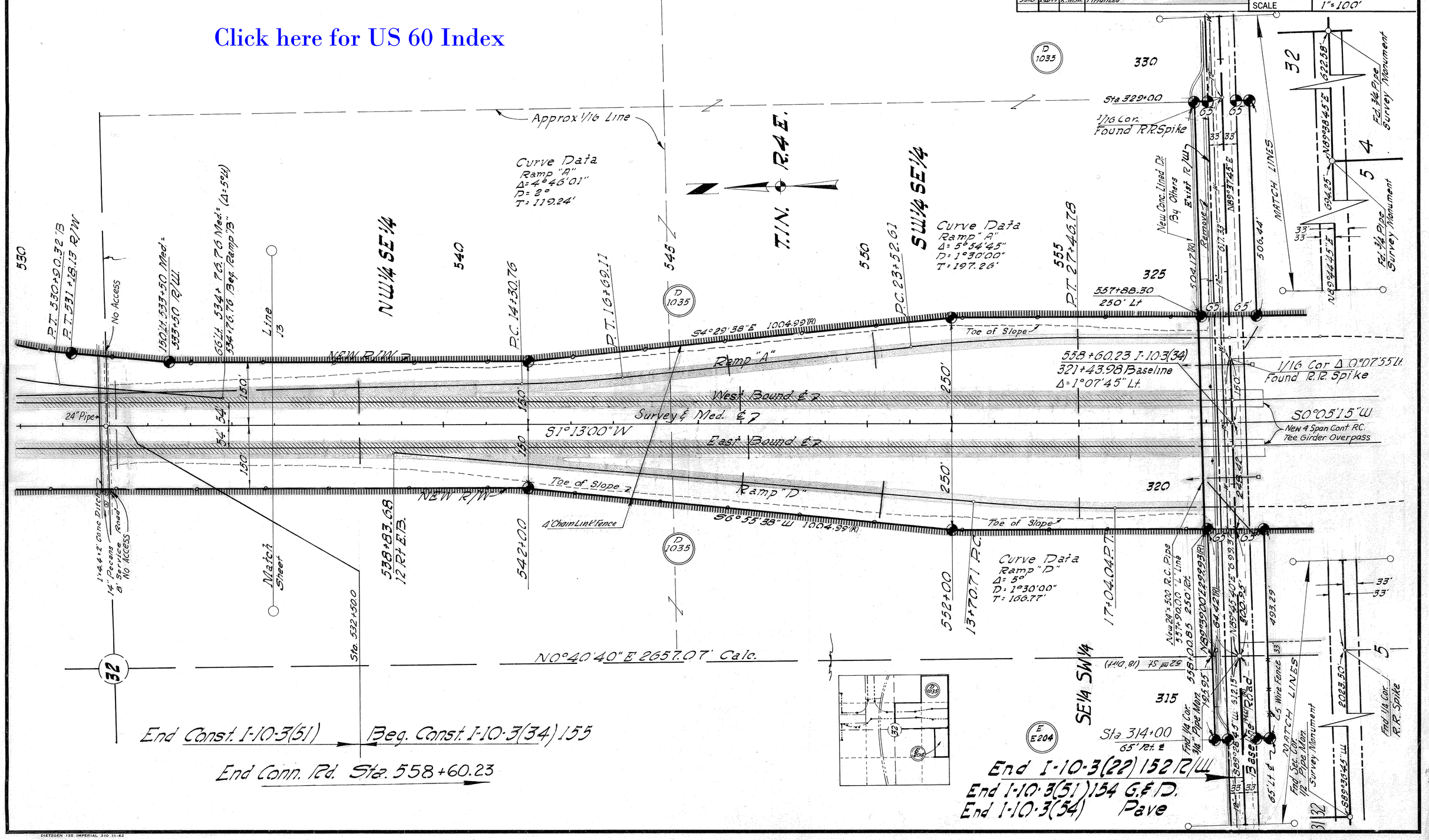

CHECKED BY. Bailey

HARD COPY. 7-H-506

DIETZGEN 135 IMPERIAL 310 11-62

PHOENIX INTERSTATE FREEWAY
FORTIETH ST. to BASELINE RD.
MARICOPA COUNTY

Click here for US 60 Index

C.O. #	Date	By	Description
4718	1-14-77	K.S.	Added Par. D-906-7
4947	8-29-77	K.S.	Deleted Par. D-906-7
5318	2-28-78	R.M.	Finalized

REVISIONS			
C.O. No	DATE	BY	DESCRIPTION
857	11/8/65	M. FORD	REVISED PARCELS D-906-4 & E-208-7
1019	2-28-66	R.R.	Added descp. 54" x 426' R.C. Pipe 57' to 30+00 to 34+26 - 48th St.
1448	5-17-67	M.Ross	Changed Sheet No. from 28 to 29.
2772	11/27/70	J.A.M.	Revised Sheet No's.
3006	8-9-71	K.R.S.	Revised referral sheet no.
4228	5-28-75	D.G.M.	Revised Last & West Frontage Rds. & Access Control. Added New R/W (1975) & Note. Added Parcels E-208-8 & E-208-9 & Control Notes. Add Dist. & Dist. To Revis. Access Control.
"	"	"	"
"	"	"	"
4310	3-16-76	D.G.M.	Removed Parcels E-208-8 & E-208-9.
4781	3-9-77	K.S.	Moved Par. bubble D-906-7 & note.

PROJECT NO.	I-10-3(22)152
DRAWING NO.	D-7T-665
SHEET NO.	16 of 30
DRAWN BY	T. WOOPY JR.
DATE COMP.	12 - 22 - 64
SCALE	1" = 50'

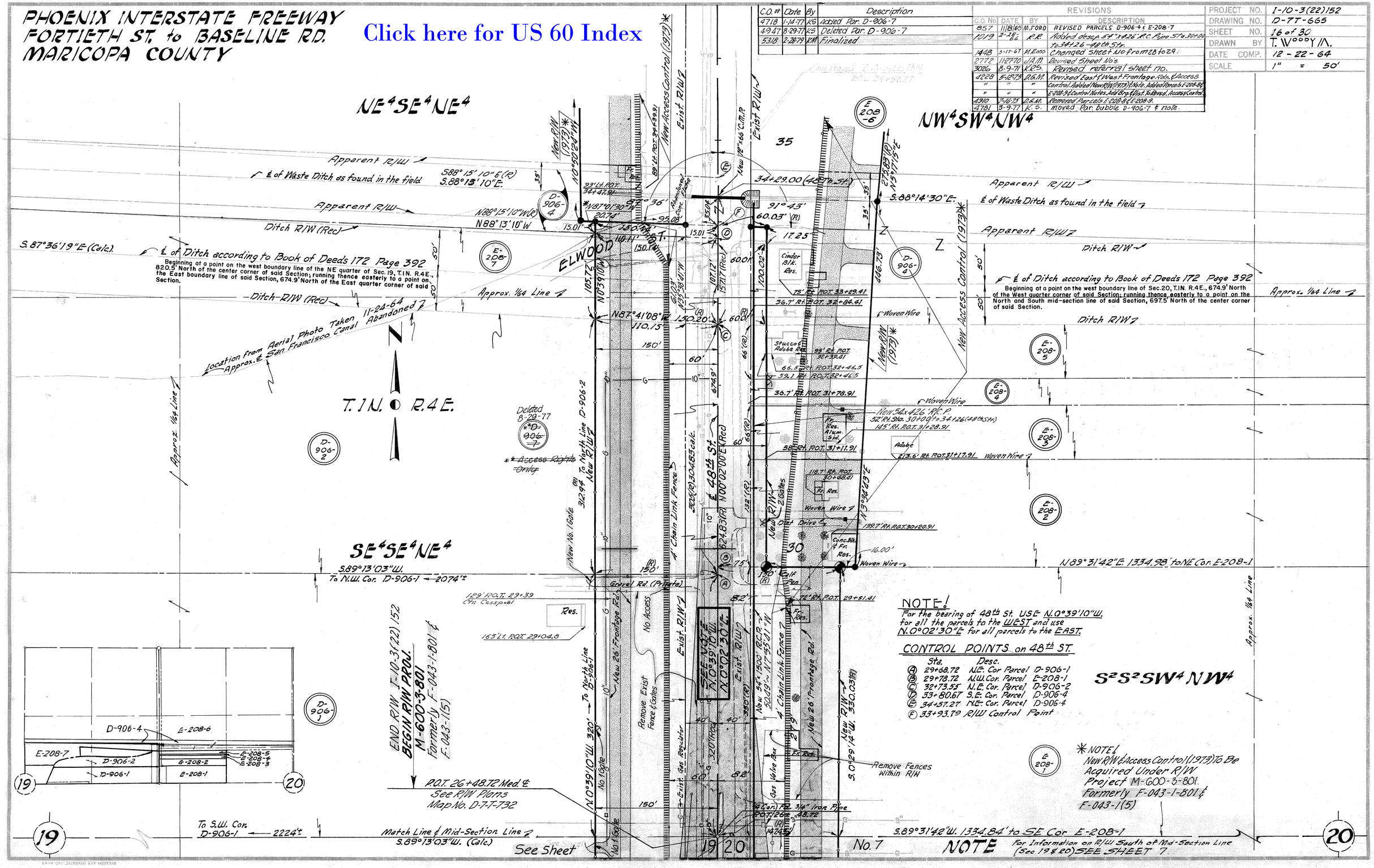

PHOENIX INTERSTATE FREEWAY
FORTIETH ST. to BASELINE ROAD
MARICOPA COUNTY

Click here for US 60 Index

REVISIONS				PROJECT NO.	I-10-3(22)152
C.O. No.	DATE	BY	DESCRIPTION	DRAWING NO.	D-7-T-665
613	3-29-65	Howacz	Add Parcel E-221-1 & B&D Sec 20 E-221	SHEET NO.	17 of 30
755	8-4-65	J. Mc	Changed R/W Marker Position at 4+40.68; Revised Parcel E-217 Add Const Easm E-217	DRAWN BY	DRAPER
1019	2-28-66	R.R.	Added dimensions on Parcel E-219 & E-221; Called Out #1 Gate in lower Rt. Hand Corner	DATE COMP.	2-2-65
1440	2-16-67	Walley	Added R/W of Jenkins Ditch Per Deed	SCALE	1"=50'
1448	3-17-67	M.Ross	Changed Sheet No. From 28 to 29.		
2311	5-28-69	E.Ellis	Added Area to be abandoned.		
2772	11-27-70	J.A.M.	Revised Sheet No's		

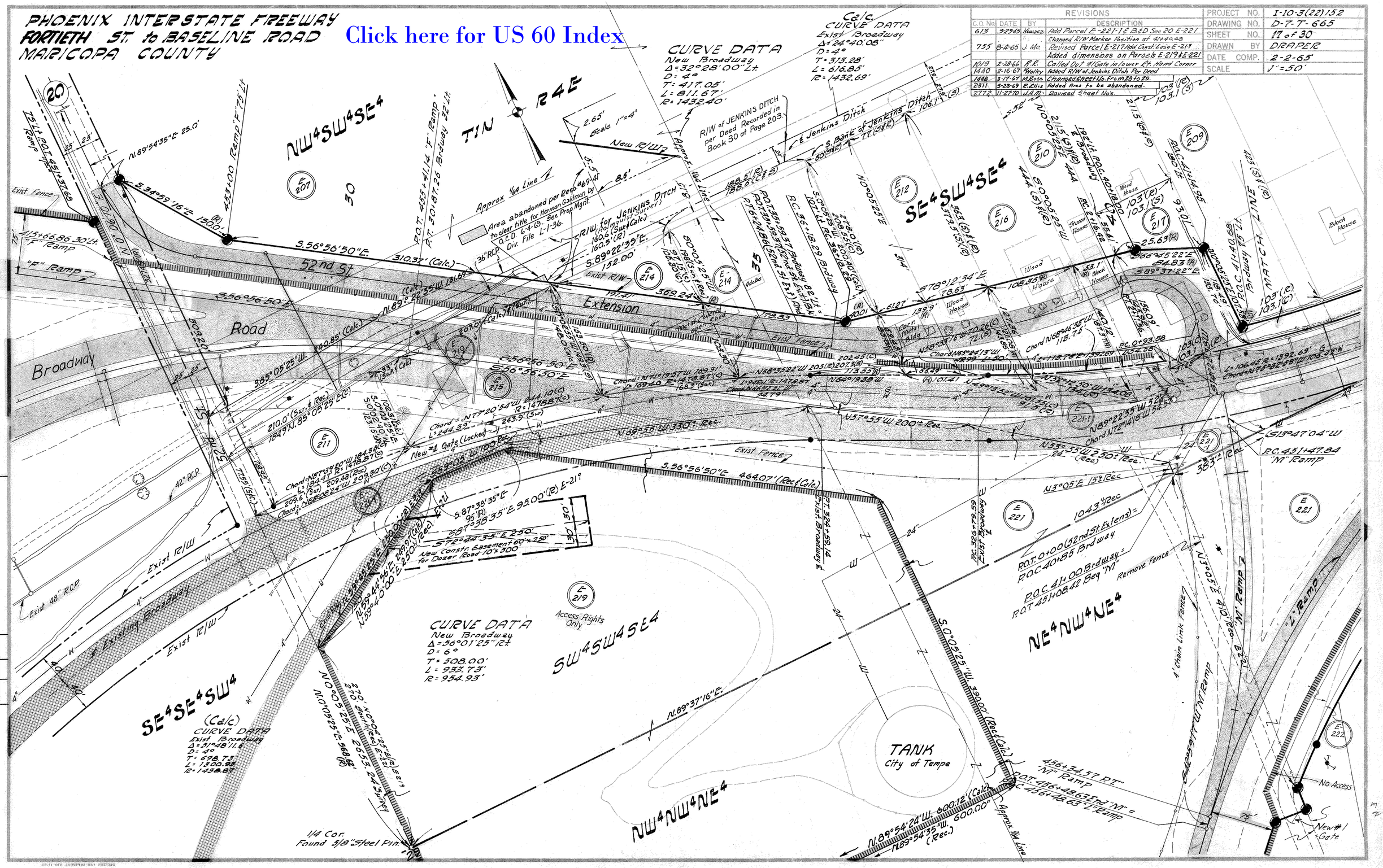

REVISIONS			
Co.No.	DATE	BY	DESCRIPTION
386.3	1-16-74	L.I.	Denoted Sale of Excess Land L-1-36
39.5	2-5-74	L.I.	Revised Note on abandoned Parcel
5218	2-28-79	K.M.M.	Finalized

HARD COPY 7-H-506

CHECKED BY

PHOENIX INTERSTATE FREEWAY
FORTIETH ST. to BROADWAY ROAD
MARICOPA COUNTY

REVISIONS				
C.O. No.	DATE	BY	DESCRIPTION	
585	2/10/65	L.F.W.	Added E-213-1 & Revised E-213	
613	3-29-65	Nowecz	Added E-221-1	
			Changed Position of R/W Marker at 41+40.68	
755	8-4-65	J.Mc.	Revised Parcel E-217, Added dimensions on Parcels E-219 & E-221.	
1019	2-28-66	R.R.	Added Note concerning intersect. Const.	
1448	3-17-67	H.Ross	Changed sheet 18 & 19 to 29	
2772	11-27-70	J.A.M.	Revised Sheet Nos.	

PROJECT NO.	I-10-3(22)152
DRAWING NO.	D-7T-665
SHEET NO.	18 of 30
DRAWN BY	Lowell DRAPER
DATE COMP.	2-2-65
SCALE	1" = 50'

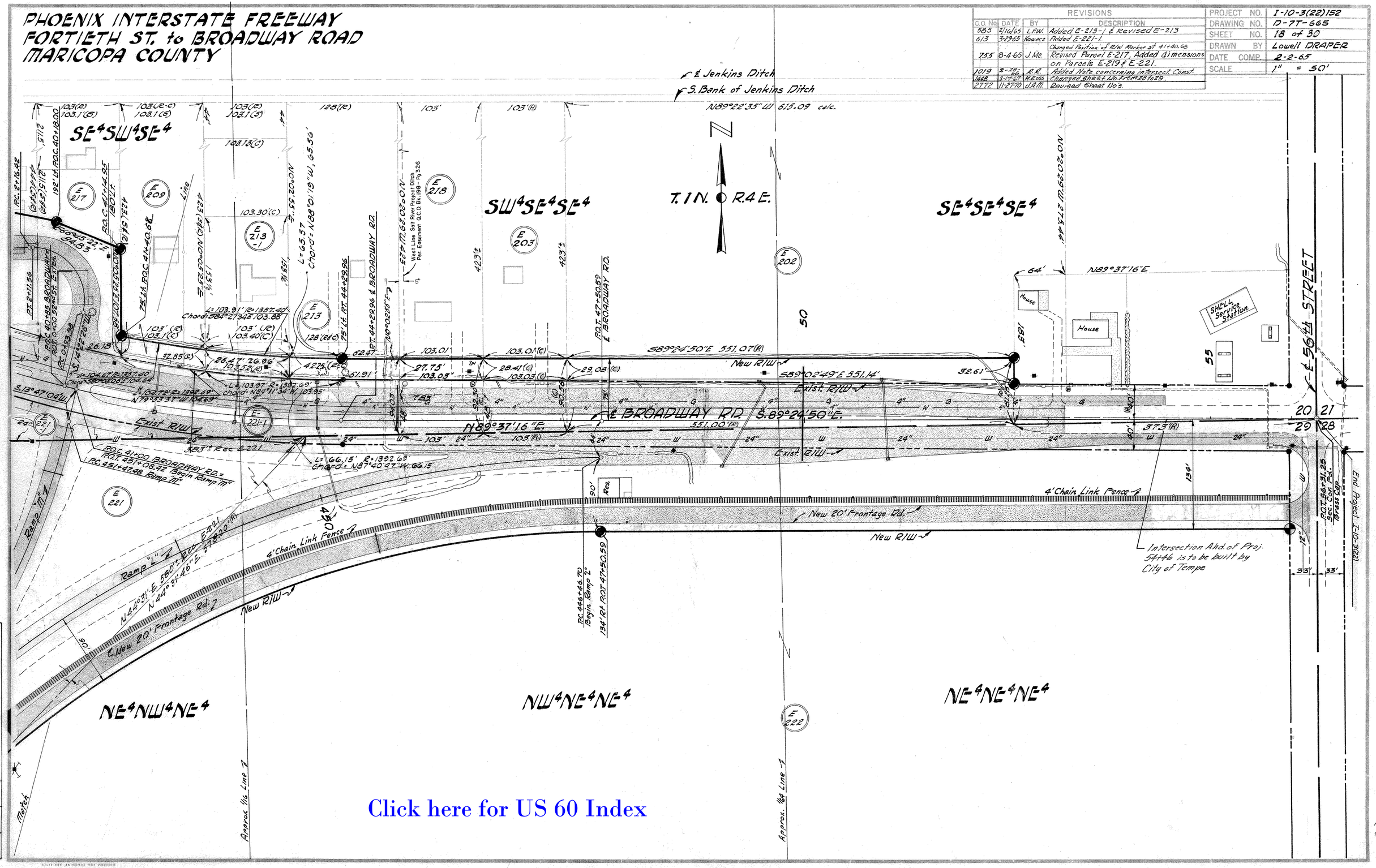

Click here for US 60 Index

Revisions Cont.			
C.O. No.	Date	By	Description
5318	2-28-72	R.M.M.	Finalized

CHECKED BY

HARD COPY 7-H-526

PHOENIX INTERSTATE FREEWAY
FORTIETH ST.-BASELINE SEC.
MARICOPA COUNTY

REVISIONS			
C.O. No.	DATE	BY	DESCRIPTION
1448	3-17-67	M.Ross	Drew Detail Sheet for Parcel E-226.
1574	5-25-67	R.R.	Changed End Const. Proj. From Sta. 120 To Sta. 119.
2772	11-27-70	J.A.M.	Revised Sheet No's.
3178	2-4-72	L.F.W.	Added 16' Of R/W Rt. (Parcels E-223-1 & E-226-C). Moved Access Control.
"	"	"	
3507	2-23-73	D.G.M.	Add Par. E-226-D, New R/W (1973), M.& B., Mov'd Acc. Cont'l.
3586	9-14-73	L.I.	Added Excess zip & Note to Parcel E-226
3814	12-12-73	L.M.F.	Revised New R/W (1973) For Parcel E-226-D.
3864	2-20-74	D.G.M.	Added New R/W (1974) Exchanged zip & Note Par. E-226-C.
"	"	"	Added Detail.
4013	7-31-74	W.D.S.	Deleted Par. E-226-D & Removed New R/W (1974)
4718	1-17-77	R.R.G.	Added New R/W (1977)
5213	9-7-78	K.S.	Removed New R/W (1977)
5318	2-28-79	R.M.M.	Finalized

PROJECT NO.	I-10-3(22)152
DRAWING NO.	D-7-7-605
SHEET NO.	19 of 30
DRAWN BY	M.Ross
DATE COMP.	3-16-67
SCALE	1" = 100'

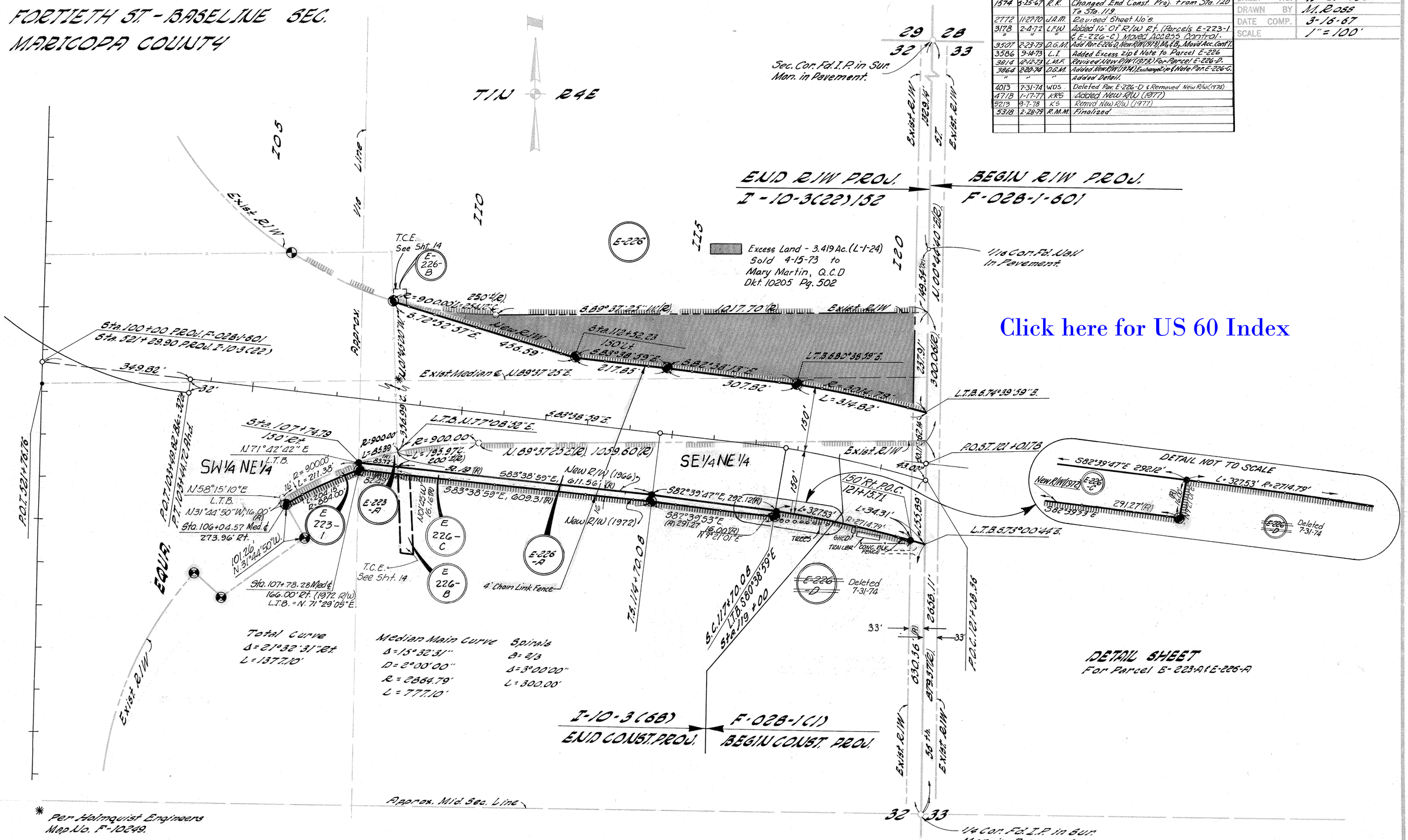

* Per Holmquist Engineers Map No. F-10249.

HARD COPY 6025 N/F 0392 N-2 CHECKED BY