Click here for US 60 Index

FHWA REGION	STATE	PROJECT NUMBER	SHEET NUMBER	TOTAL SHEETS	FINALIZED PLANS
9	ARIZ.	F-026-2-804	1	4	

DRAWING NUMBER	D-I-T-268

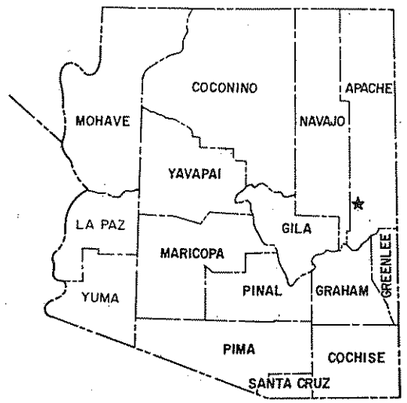

RW/PLANS FILE SET

STATE OF ARIZONA
DEPARTMENT OF TRANSPORTATION

RW/PLANS FILE SET

HIGHWAYS DIVISION
RIGHT OF WAY PLAN OF THE

SHOW LOW – SPRINGERVILLE – EAST HWY.
ORTEGA WASH
U.S. 60
PROJECT NO. F-026-2-804

APACHE COUNTY — DISTRICT 4

LENGTH OF PROJECT — 0.227 MILES

N

RW/PLANS FILE SET

R 22 E. — R.23 E. — R.24 E. — R.25 E.

T. 10 N.

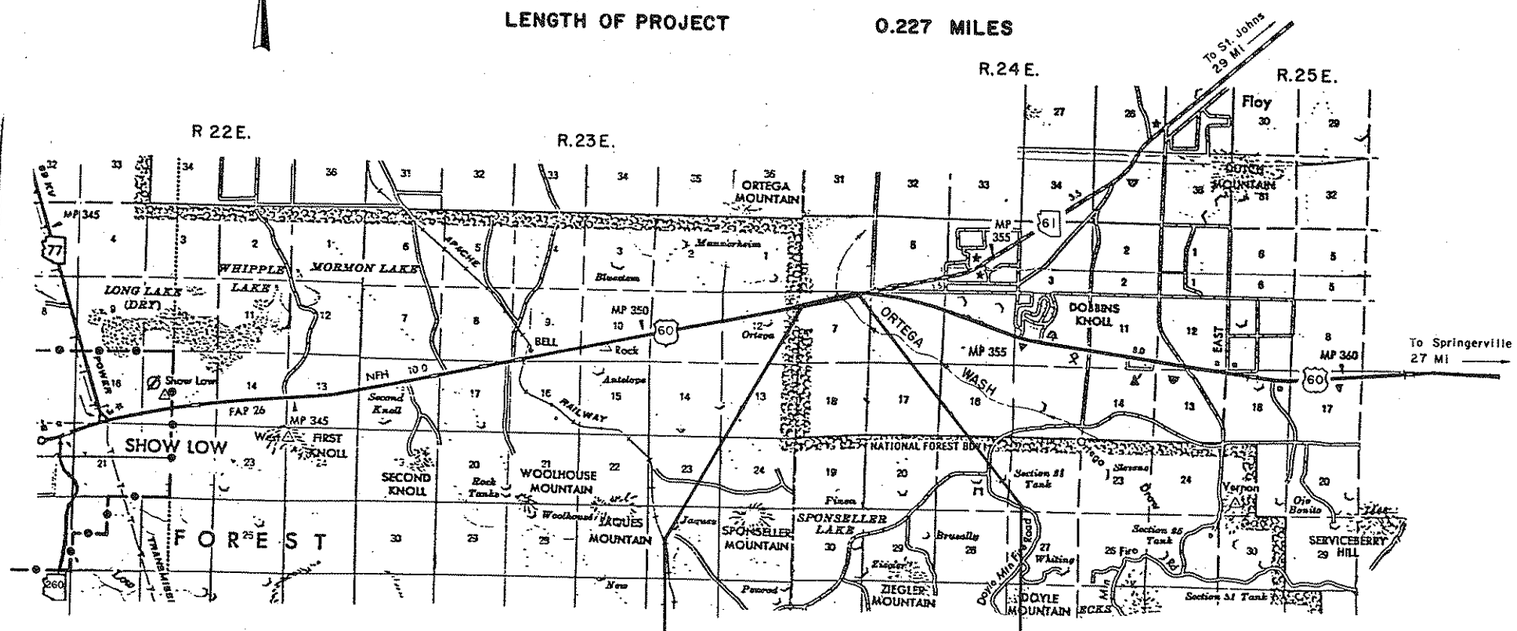

RW/PLANS FILE SET

RW/PLANS FILE SET

P.O.T. 823 + 50 — F-026-2-804 — P.O.C. 835 + 50

RW/PLANS FILE SET

Public Hearing Requirements Certified Not Required
Environmental Clearance 11-14-86

Approved in accordance with Roadway Plans

DEPUTY STATE ENGINEER — DATE 4/7/87

ARIZONA DEPARTMENT OF TRANSPORTATION BOARD
Approved for Right of Way Acquisition in accordance with Resolution Number 87-03-A-10 Dated 3-20-87

W.O. FORD State Engineer

CHIEF DEPUTY STATE ENGINEER — DATE 4/8/87

U.S. DEPARTMENT OF TRANSPORTATION
FEDERAL HIGHWAY ADMINISTRATION

DIVISION ADMINISTRATOR — DATE

BRUNING 44-512

SHOW LOW – SPRINGERVILLE – EAST HWY.
ORTEGA WASH
APACHE COUNTY

Click here for US 60 Index

REVISIONS			
C.O. No.	DATE	BY	DESCRIPTION
7546	7-28-87	REJ	Added Acquisition Information

PROJECT NO.	F-026-2-804
DRAWING NO.	D-1-T-268
SHEET NO.	2 of 4
DRAWN BY	B. D. B.
DATE COMP.	2-13-87
SCALE	———

OWNERSHIP				RECORD						ACQUISITION RECORD				
PARCEL NUMBER	OWNER	DESCRIPTION	TOTAL AREA	AREA REQUIRED GROSS INCLUDING EXISTING R/W	AREA REQUIRED NET EXCLUDING EXISTING R/W	EASEMENT AREA	REMAINDER LEFT	REMAINDER RIGHT	SHEET NUMBER	BOARD APPROVAL	TYPE & DATE OF INSTRUMENT	RECORDED DATE	RECORDED DKT.	RECORDED PAGE
1-280	First American Title Ins. Co., Trustee Trustee No. 7169	Pt. Lots 39,40 & 41, NORTHFORK RANCHES SUBD. UNIT ONE	388.45 Ac.			.83 Ac. D.E.		387.62 Ac.	3	6-19-87	D.E. 5-13-87	6-29-87	550	96

CHECKED BY. H. Eghbali

HARD COPY.

BRUNING 44-132

SHOW LOW - SPRINGERVILLE - EAST HWY.
ORTEGA WASH
APACHE COUNTY

Click here for US 60 Index

REVISIONS					
C.O. NO.	DATE	BY	DESCRIPTION	PROJECT NO.	F-026-2-804
7546	7-15-87	REJ	C&S: No Changes, no R/W Contract	DRAWING NO.	D-1-T-268
7603	10-27-87	JMG	Bid Set: Rev'd Proj. Limits & Added	SHEET NO.	3 OF 4
"	"	"	Constr. Features.	DRAWN BY	J. M. GLENDENING
				DATE COMP.	2-13-87
				SCALE	1" = 100'

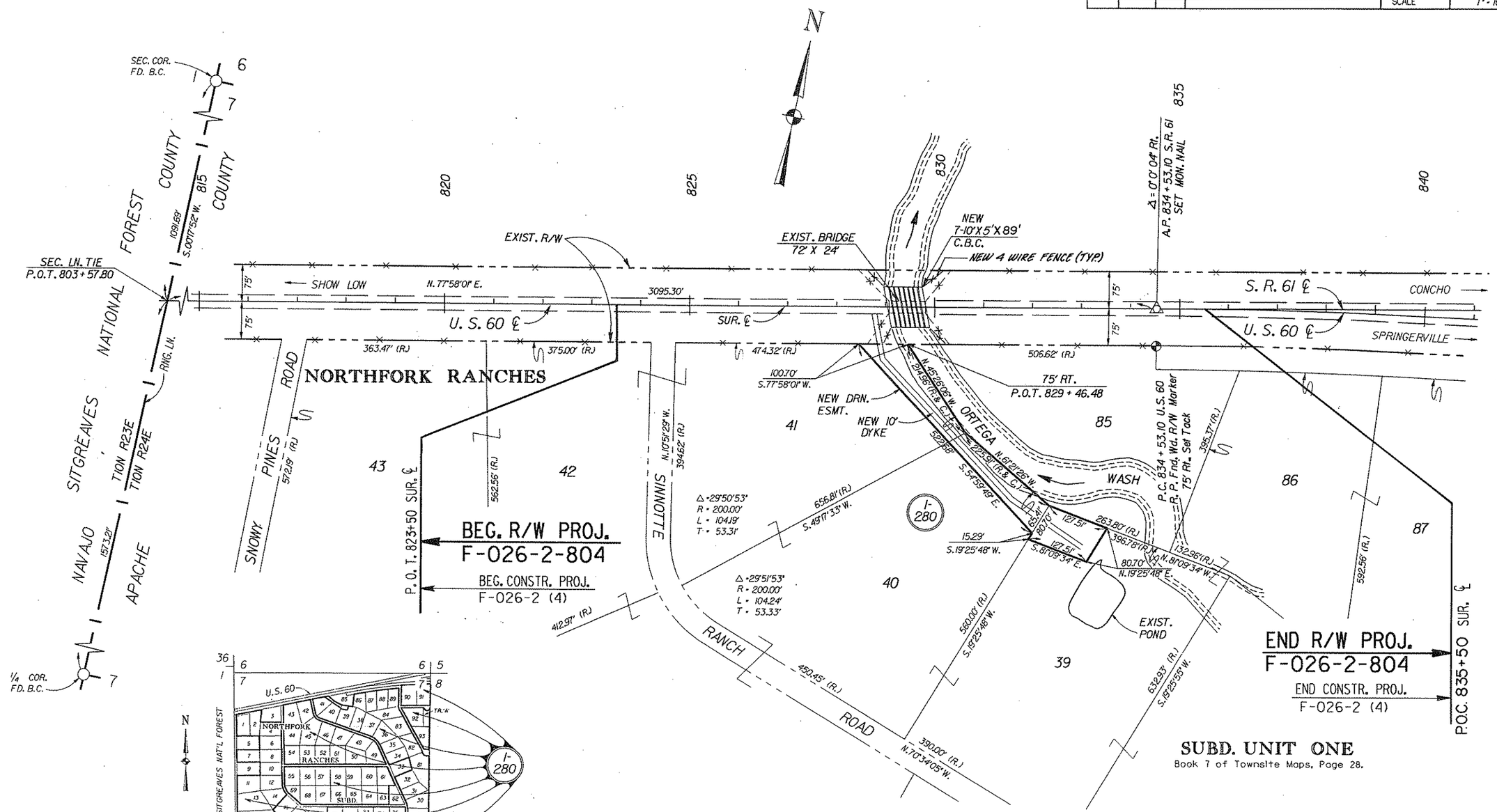

HARD COPY NO. 8641 M1 CHECKED BY H. Eshbah