FED. ROAD DIV. NO.	STATE	PROJECT NO.	SHEET NO.	TOTAL SHEETS
7	ARIZ.	NON-F-026-2(61)B	1	8

RIGHT OF WAY MAP NO. D-I-T-225

ALIGNMENT, RIGHT OF WAY,
APPROVED IN ACCORDANCE WITH HIGHWAY PLANS.

DATE 6-27-1961 R. G. Lawrence
ASSISTANT STATE ENGINEER

APPROVED IN ACCORDANCE WITH RESOLUTION DATED:
19 MINUTES OF THE
ARIZONA HIGHWAY COMMISSION.

A.F.E. NO. 5032



STATE OF ARIZONA
STATE HIGHWAY DEPARTMENT

RIGHT OF WAY PLAN OF THE
SHOW LOW-SPRINGERVILLE EAST HWY.
STATE HIGHWAY

PROJECT NO. NON F-026-2(61)B

APACHE
COUNTY

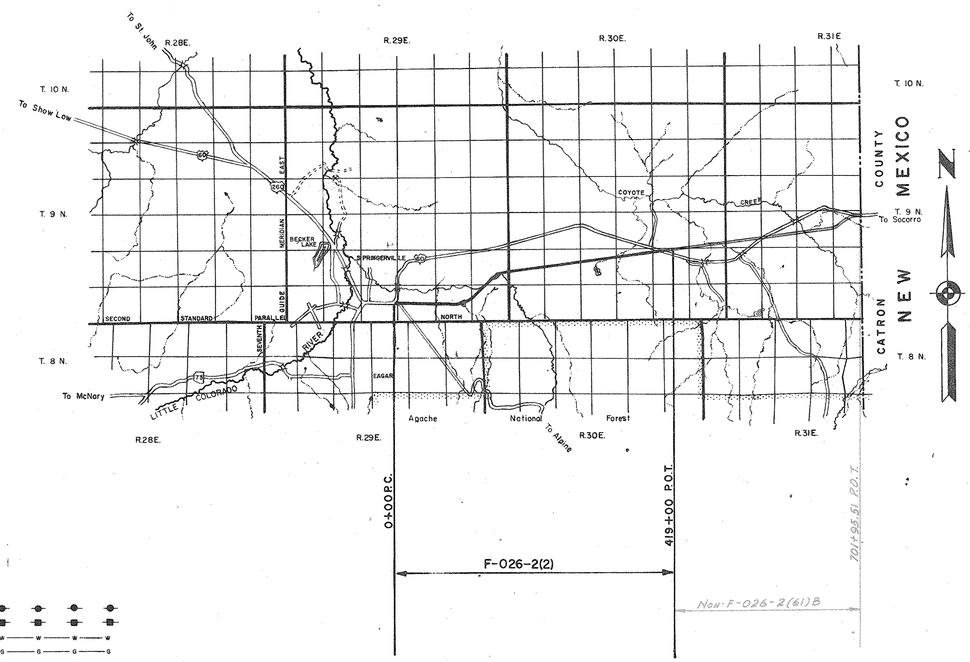

NOTE:

THE SOLID DOT, AS SHOWN BELOW, DOES NOT DESIGNATE A R/W MARKER BUT REPRESENTS AN ANGLE POINT OR CHANGE OF DIRECTION IN THE R/W LINE & IS FOR OFFICE USE ONLY.

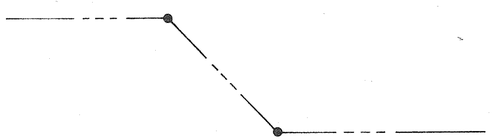

CONVENTIONAL SIGNS

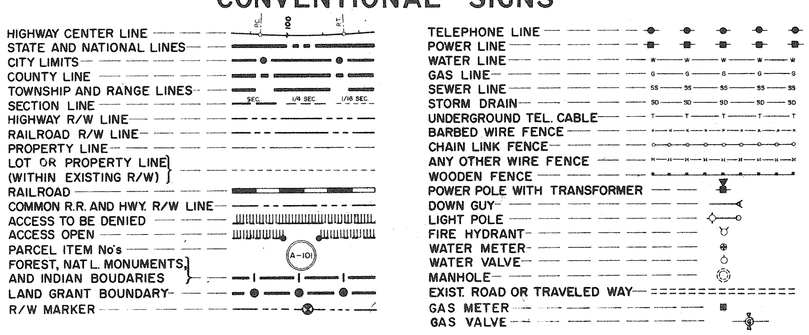

ARIZONA HIGHWAY COMMISSION
APPROVED
STATE HIGHWAY ENGINEER

DEPUTY STATE ENGINEER DATE

DEPARTMENT OF COMMERCE
BUREAU OF PUBLIC ROADS
APPROVED:

DIVISION ENGINEER DATE

MAP REVISIONS

DATE	NAME	DESCRIPTION
9-9-61	L. Draper	Added Drainage Easement From Sta. 430+00 To 453+00

Click here for US 60 Index

SHOWLOW—SPRINGERVILLE EAST HWY.
Springerville State Line
Apache County

PROJECT NO.	NON F-026-2(61)B
DRAWING NO.	D-1T-225
SHEET NO.	2 of 8
DRAWN BY	
DATE COMP.	
SCALE	

OWNERSHIP RECORD

ITEM	OWNER	DESCRIPTION	ACREAGE TAKEN	ACREAGE REMAINING	DATE ACQUIRED	SHEET NO.
C-564	U.S. Land	N½S½, SE¼SW¼, S½SE¼, Sec. 20, T-9-N R-31-E	22.12	257.88		5 & 6
C-565	State of Arizona	NE¼, W½, Sec. 26, T-9-N R-30-E	4.44	475.56		3
"	"	All Sec. 23, T-9-N R-30-E	7.29	632.71		3
"	"	W½, SE¼, Sec. 24, T-9-N R-30-E	24.43	455.57		3 & 4
"	"	Lots 1, 2, 3 & 4, E½W½, E½, Sec. 19, T-9-N R-31-E	25.09	614.91		4 & 5
"	"	All Sec. 21, T-9-N R-31-E	24.24	615.76		6 & 7
"	"	Lots 1 & 2, W½NE¼, NW¼, Sec. 22, T-9-N R-31-E	17.01	302.99		7 & 8

Click here for US 60 Index

LIETZ 1101 IMPERIAL 200 3-61

FED. ROAD DIV. NO.	STATE	PROJ. NO.	SHEET NO.	TOTAL SHEETS	AS BUILT
7	ARIZ.	Non F-026-2(61)B	3	8	

DRAWING NO. D-IT-225 SCALE 1" = 100'

L.H. BELL & ASSOCIATES

6-1-61

DATE

Designed by G.R. Drawn by G.R. Checked by AL.

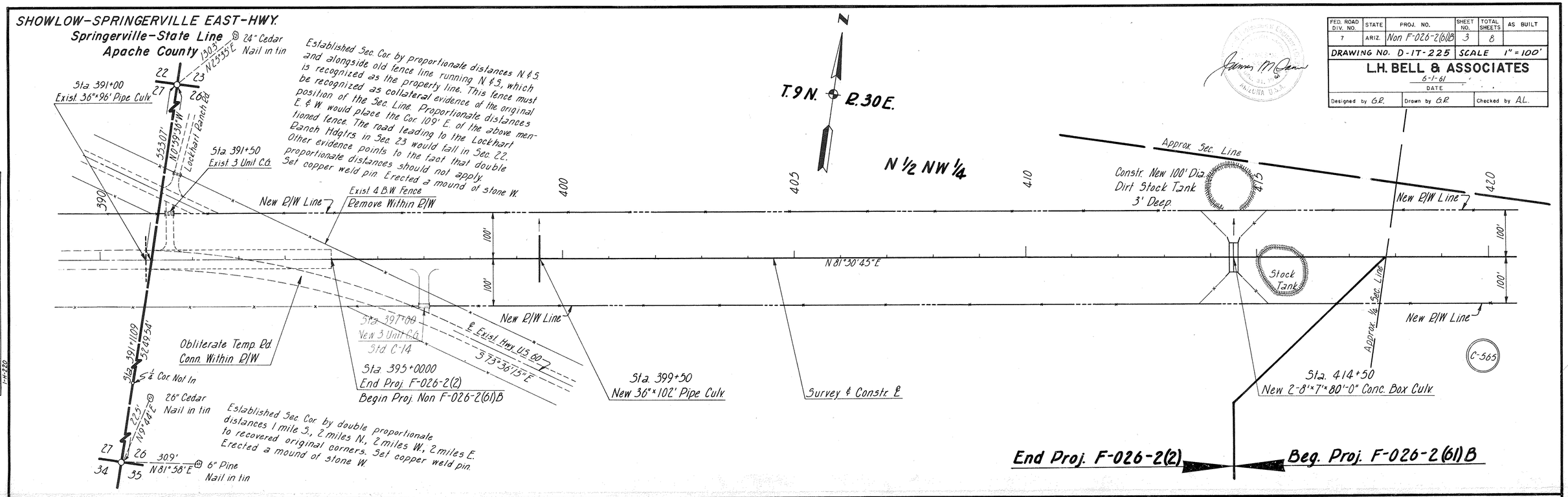

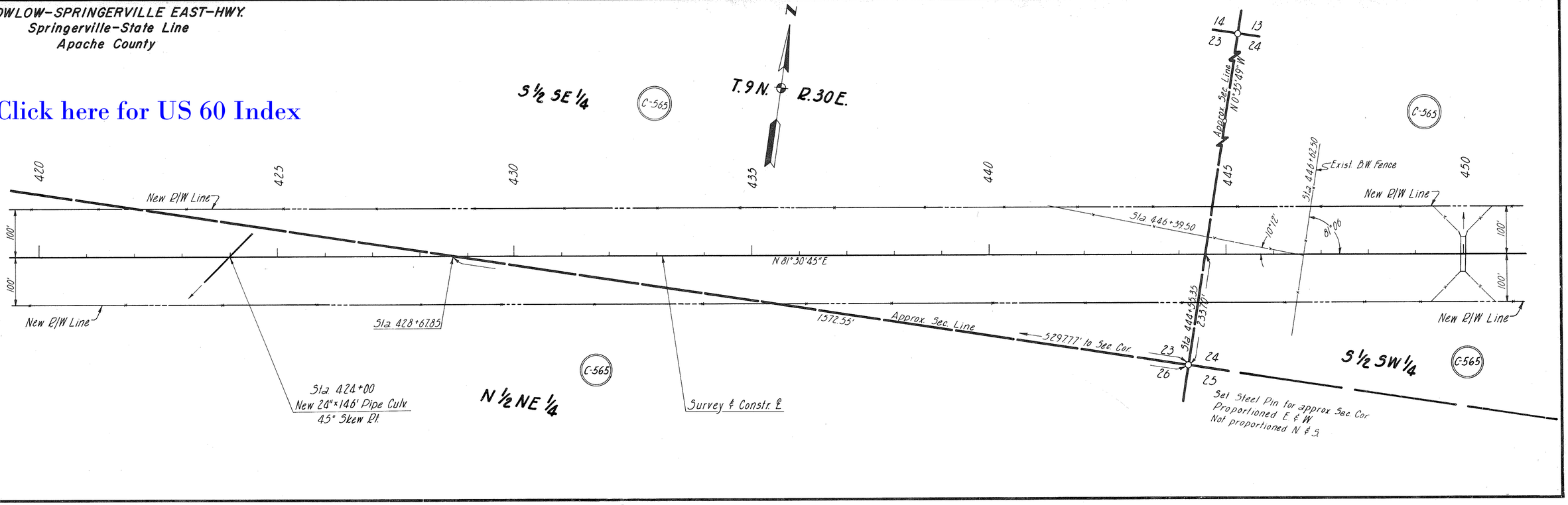

Click here for US 60 Index

FED. ROAD DIV. NO.	STATE	PROJ. NO.	SHEET NO.	TOTAL SHEETS	AS BUILT
7	ARIZ.	Non F-026-2(61)B	4	8	

DRAWING NO. D-1T-225 SCALE 1" = 100'

L.H. BELL & ASSOCIATES

6-1-61
DATE

Designed by G.R. Drawn by G.R. Checked by A.L.

Registered Professional Engineer (Civil) CERTIFICATE EXPIRES JAMES M. SAMER DEC. 31, 1961 PHILENA U.S.A.

SHOWLOW-SPRINGERVILLE EAST-HWY.
Springerville-State Line
Apache County

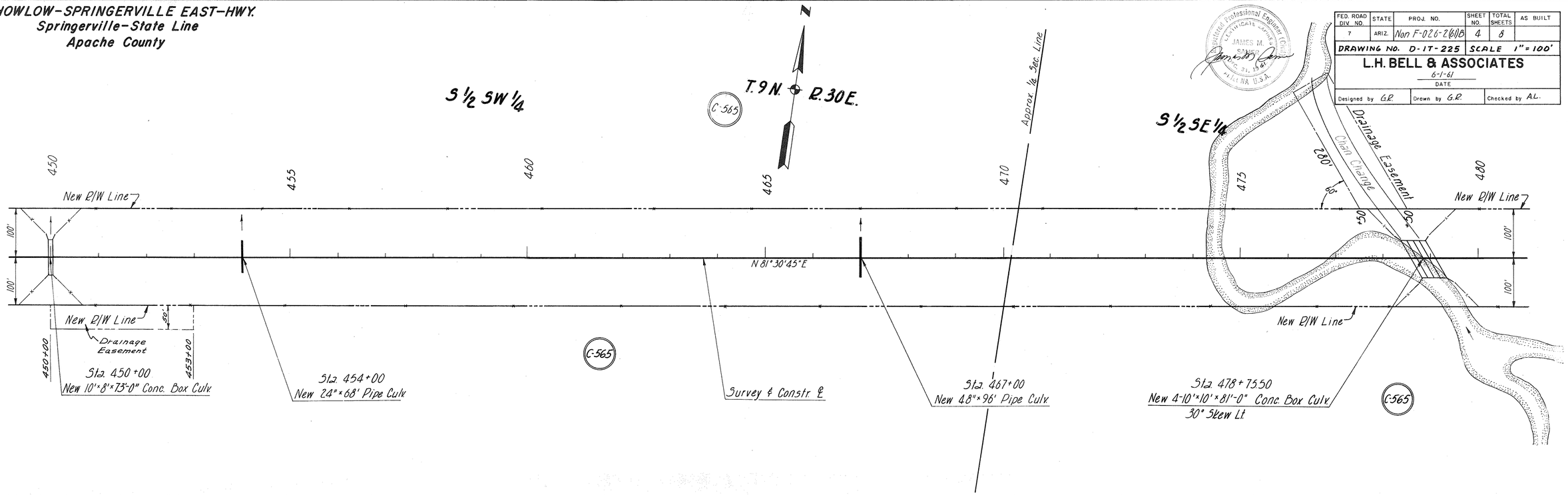

SHOWLOW-SPRINGERVILLE EAST-HWY.
Springerville-State Line
Apache County

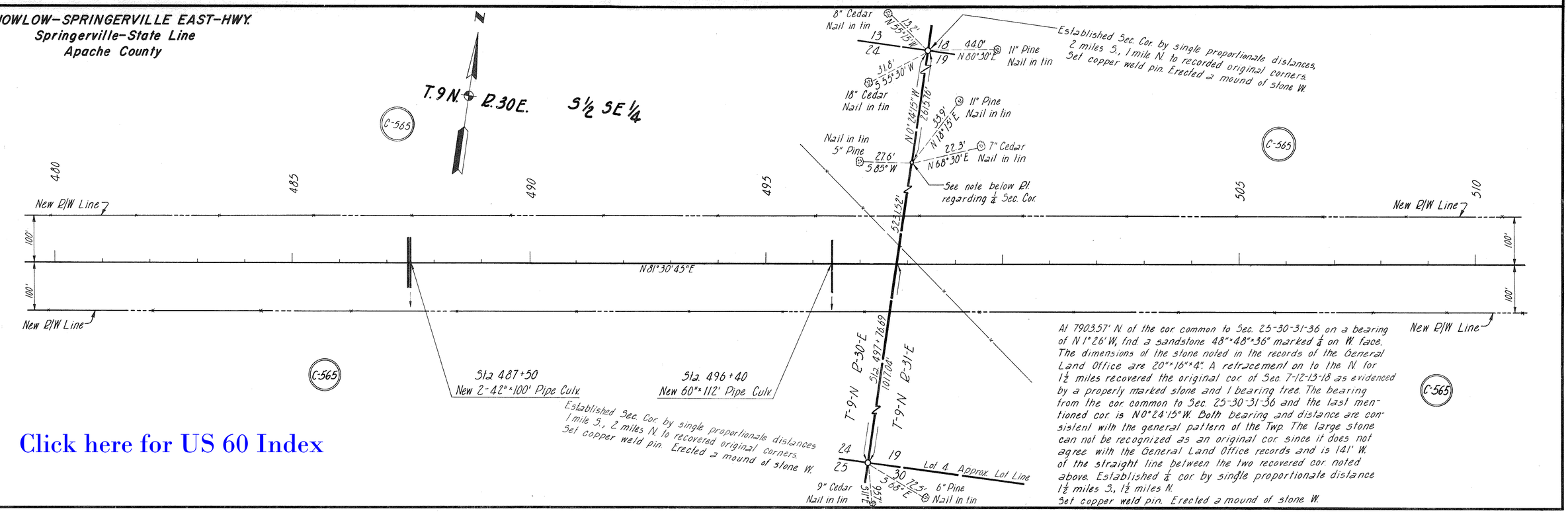

At 7903.57' N. of the cor. common to Sec. 25-30-31-36 on a bearing of N 1°26' W, fnd. a sandstone 48"×48"×36" marked ¼ on W. face. The dimensions of the stone noted in the records of the General Land Office are 20"×16"×4". A retracement on to the N. for 1½ miles recovered the original cor. of Sec. 7-12-13-18 as evidenced by a properly marked stone and 1 bearing tree. The bearing from the cor. common to Sec. 25-30-31-36 and the last mentioned cor. is N 0°24'15" W. Both bearing and distance are consistent with the general pattern of the Twp. The large stone can not be recognized as an original cor. since it does not agree with the General Land Office records and is 141' W. of the straight line between the two recovered cor. noted above. Established ¼ cor. by single proportionate distance 1½ miles S., 1½ miles N. Set copper weld pin. Erected a mound of stone W.

Click here for US 60 Index

FED. ROAD DIV. NO.	STATE	PROJ. NO.	SHEET NO.	TOTAL SHEETS	AS BUILT
7	ARIZ.	Non F-026-2(61)B	5	8	
DRAWING NO. D-1T-225			SCALE 1" = 100'		

L.H. BELL & ASSOCIATES

6-1-61
DATE

Designed by G.R. | Drawn by G.R. | Checked by A.L.

Registered Professional Engineer (Civil) Certificate Expires JAMES M. SAMEC Dec. 31, 1961 PALOMA U.S.A.

SHOWLOW-SPRINGERVILLE EAST-HWY.
Springerville-State Line
Apache County

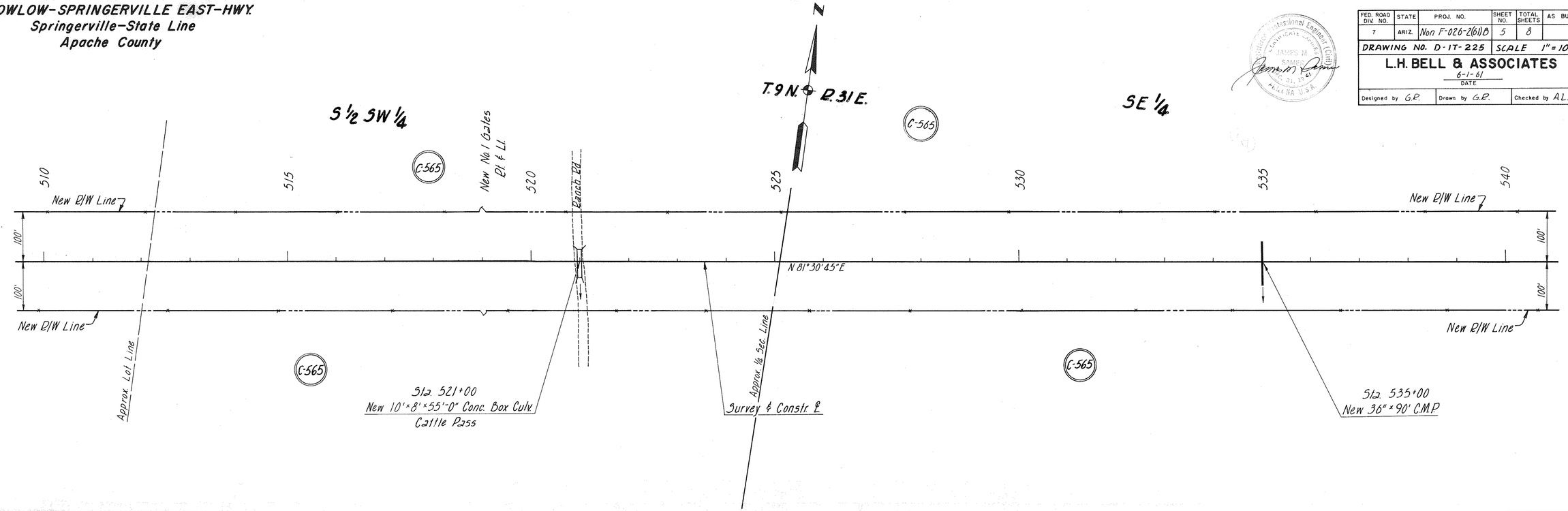

SHOWLOW-SPRINGERVILLE EAST-HWY.
Springerville-State Line
Apache County

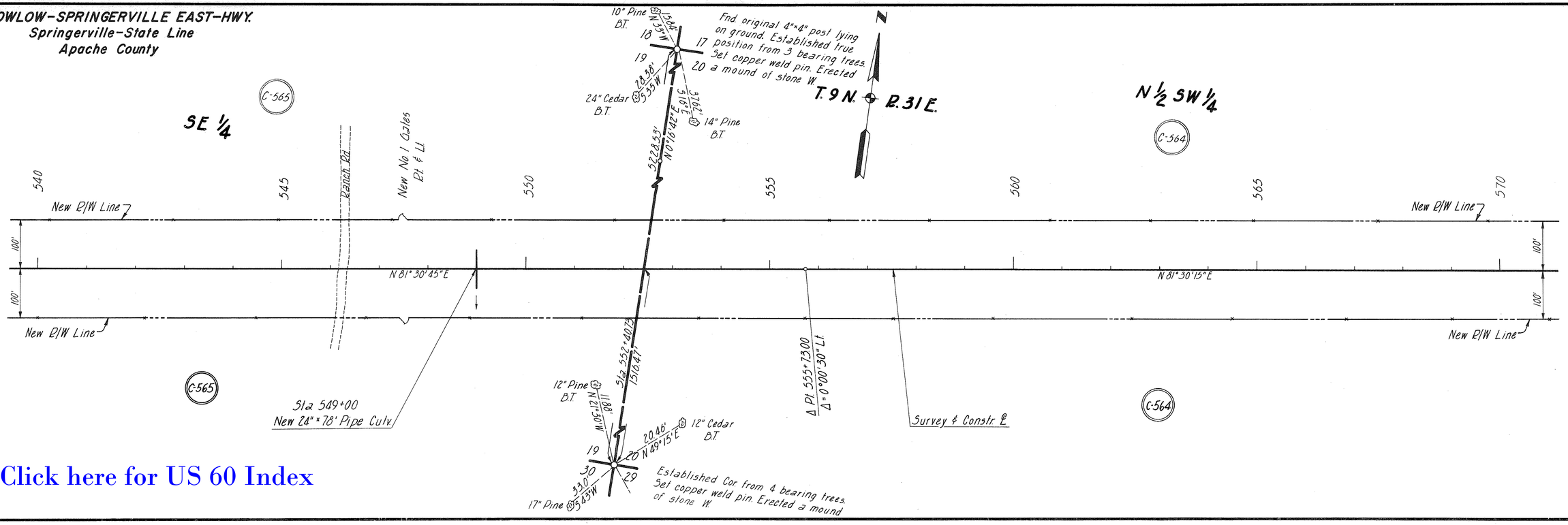

Click here for US 60 Index

FED. ROAD DIV. NO.	STATE	PROJ. NO.	SHEET NO.	TOTAL SHEETS	AS BUILT
7	ARIZ.	Non F-026-2(61)B	6	8	
DRAWING NO. D-1T-225			SCALE 1"=100'		

L.H. BELL & ASSOCIATES
6-1-61
DATE

Designed by G.R. | Drawn by G.R. | Checked by A.L.

Registered Professional Engineer (Civil) — CERTIFICATE EXPIRES JAMES M. SAMS — ARIZONA U.S.A.

SHOWLOW-SPRINGERVILLE EAST-HWY.
Springerville-State Line
Apache County

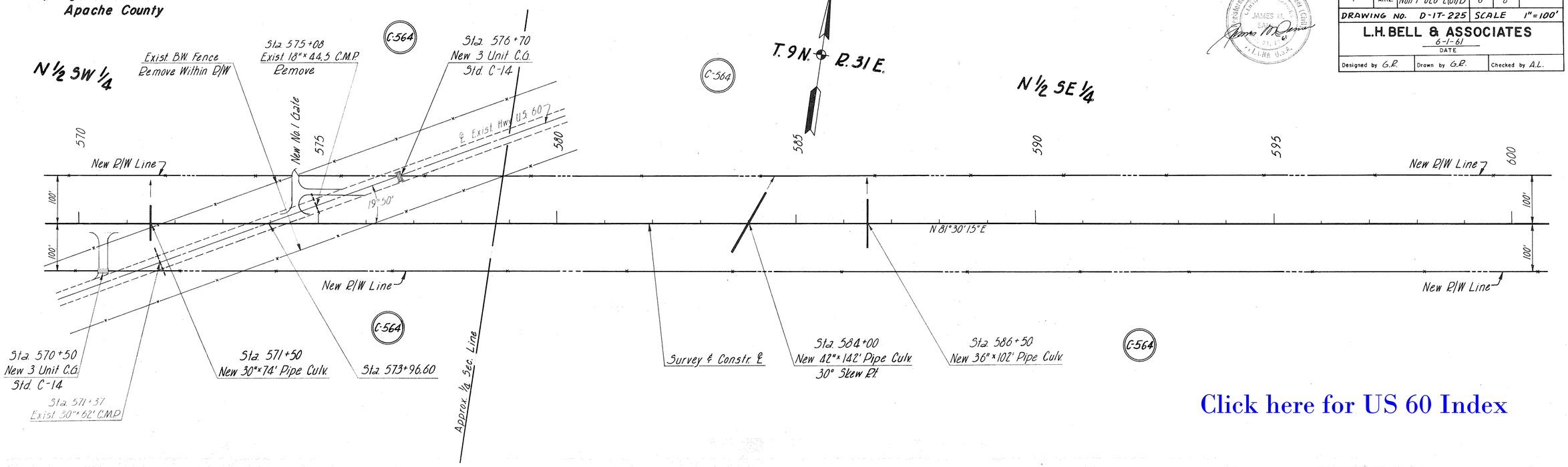

Click here for US 60 Index

SHOWLOW-SPRINGERVILLE EAST-HWY.
Springerville-State Line
Apache County

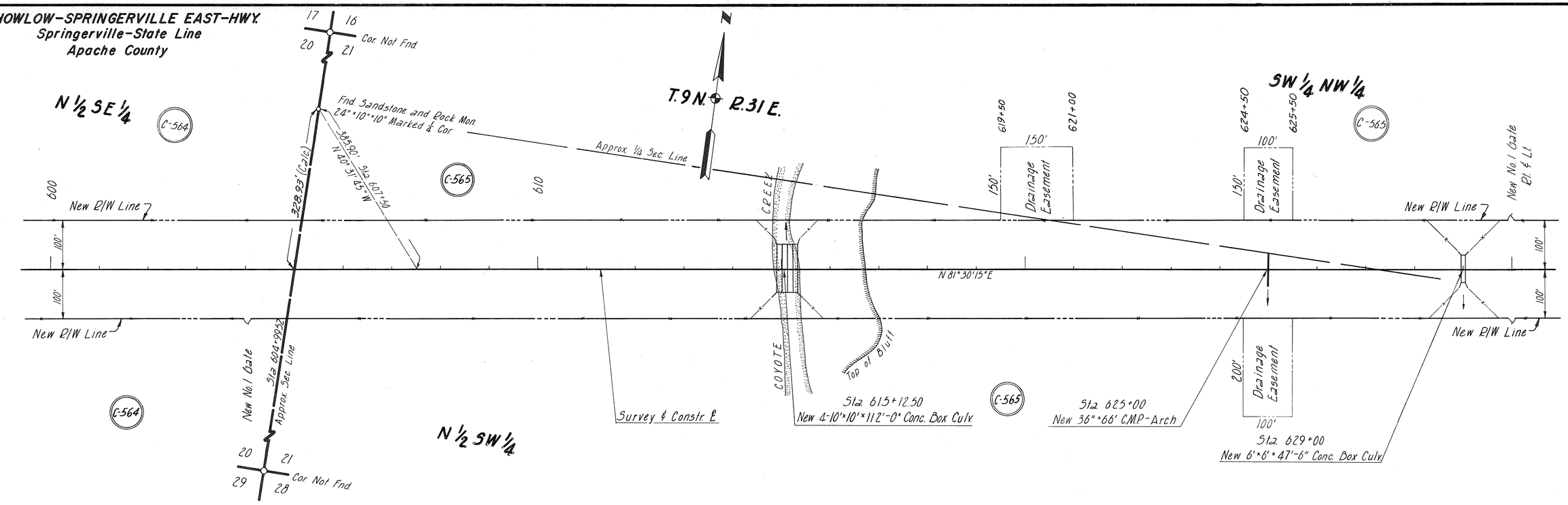

PLAN		BY	DATE
SURVEYED		Sparling Engr.	July '57
PLOTTED		L.H. Bell & Assoc.	Jan. '61
ALIGNMENT CHECKED			
RT. OF WAY CHECKED			
NOTE BOOK NO. 1-251-L 1-171-F 1-H-221			

FED. ROAD DIV. NO	STATE	PROJ. NO	SHEET NO.	TOTAL SHEETS	AS BUILT
7	ARIZ.	Non F-026-2(61)B	7	8	
DRAWING NO. D-1T-225			SCALE 1" = 100'		

L.H. BELL & ASSOCIATES

6-1-61
DATE

Designed by G.R. | Drawn by G.R. | Checked by A.L.

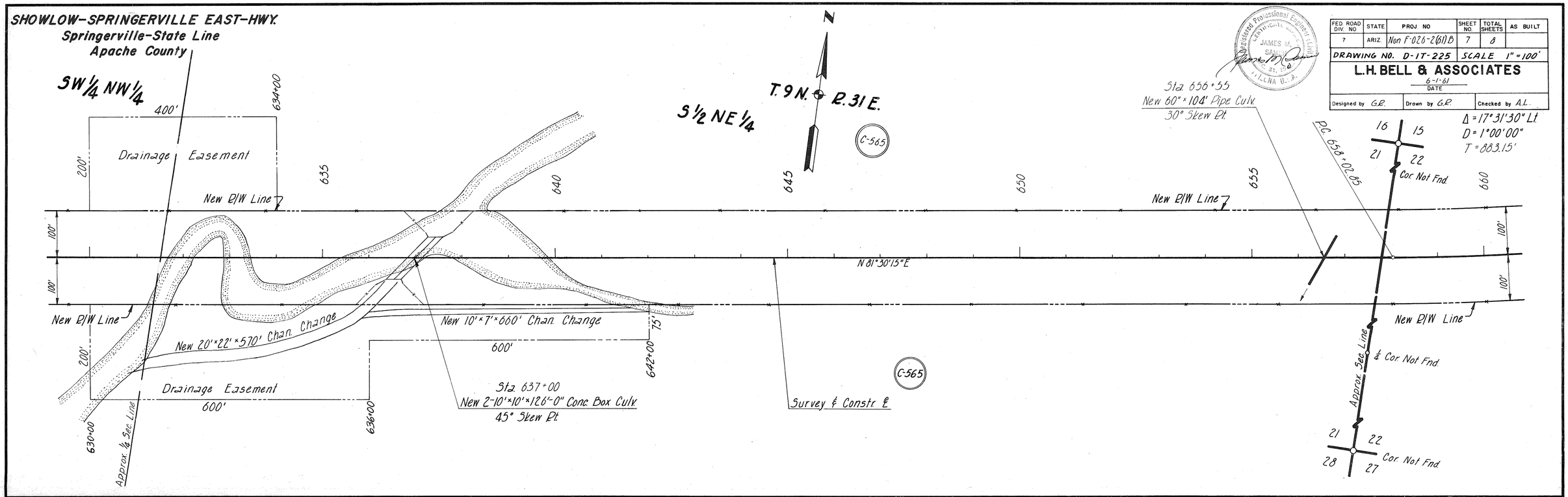

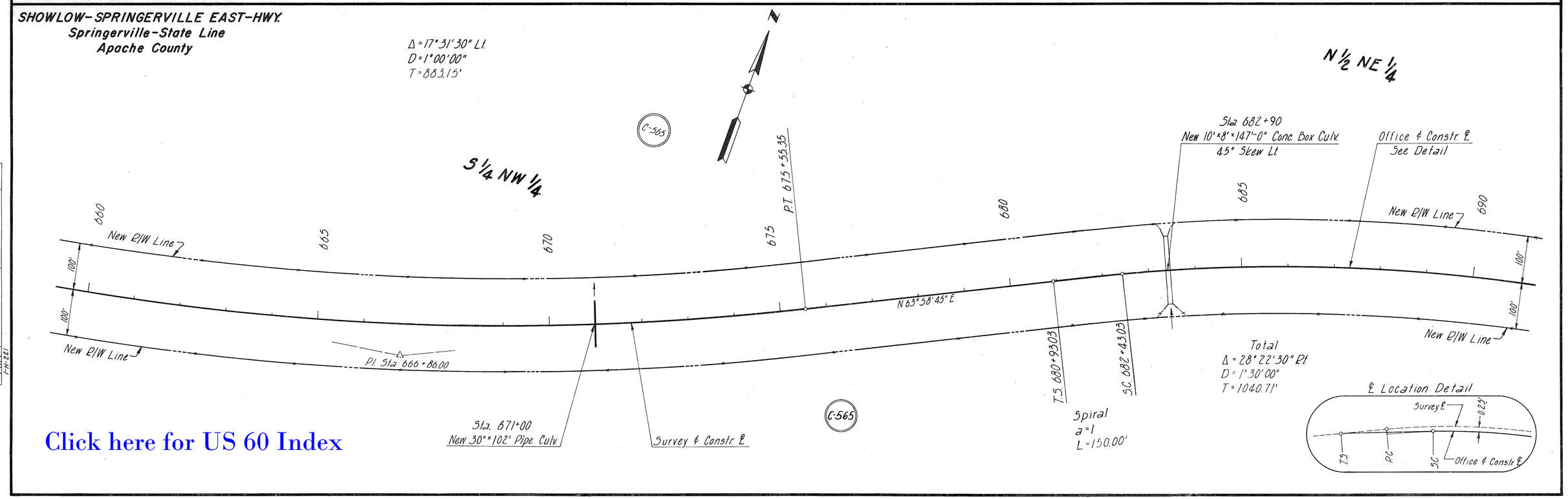

Click here for US 60 Index

FED. ROAD DIV. NO.	STATE	PROJ. NO.	SHEET NO.	TOTAL SHEETS	AS BUILT
7	ARIZ.	Non F-026-2(61)B	8	8	

DRAWING NO. D-1T-225 SCALE 1"=100'

L.H. BELL & ASSOCIATES

6-1-61
DATE

Designed by G.P. Drawn by G.P. Checked by A.L.

Registered Professional Engineer (Civil) CERTIFICATE NO. JAMES M. SAVAGE EXPIRES DEC. 31, 19 61 ARIZONA U.S.A.

PLAN		BY	DATE
	SURVEYED		
	PLOTTED	Sparling Engr.	July '57
	ALIGNMENT CHECKED	L.H. Bell & Assoc.	Jan. '61
	RT. OF WAY CHECKED		
NOTE BOOK			
NO. 1-25/4, 1-31-E			
1-H-21			

SHOWLOW-SPRINGERVILLE EAST-HWY.
Springerville-State Line
Apache County

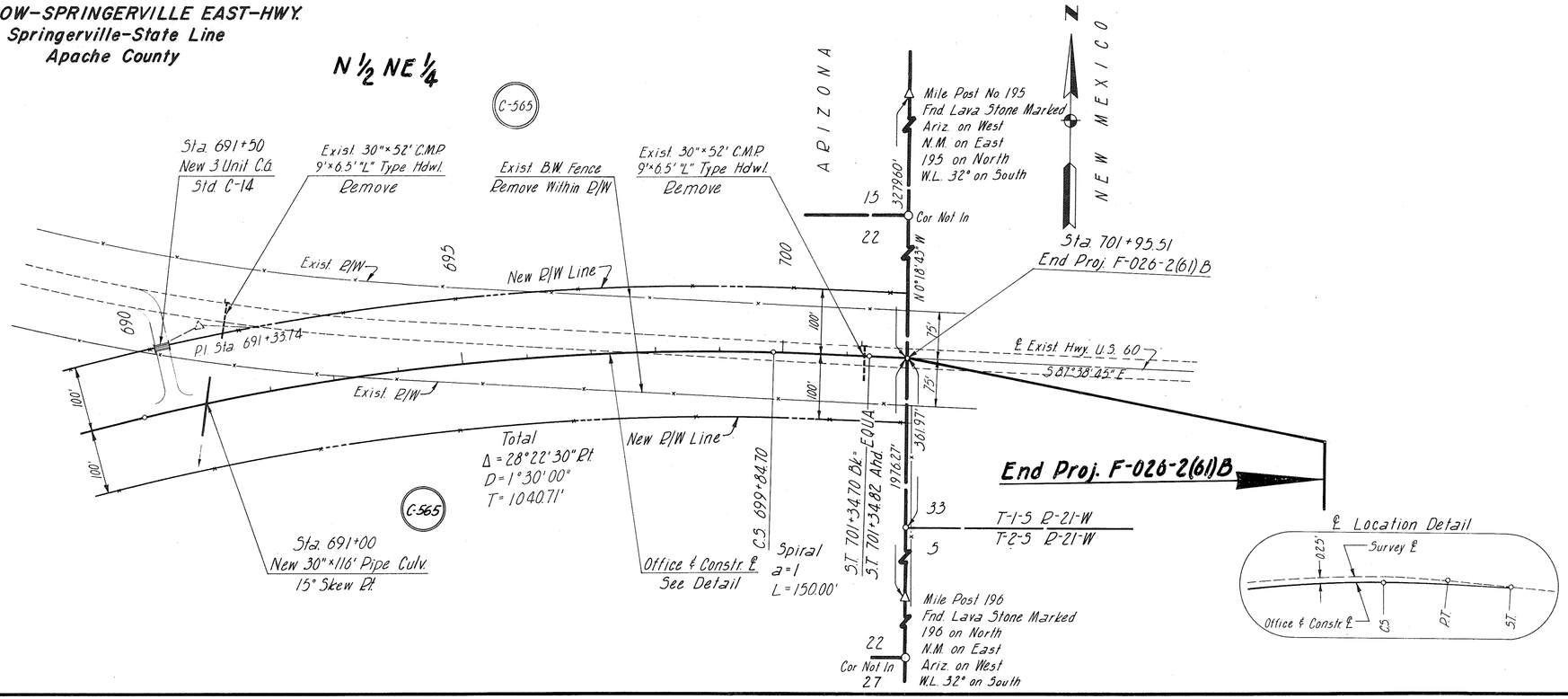

Click here for US 60 Index