FHWA REGION	STATE	PROJECT NUMBER	SHEET NUMBER	TOTAL SHEETS	FINALIZED PLANS
9	ARIZ.	F-022-5-915	1	7	

DRAWING NUMBER	D-4-T-362

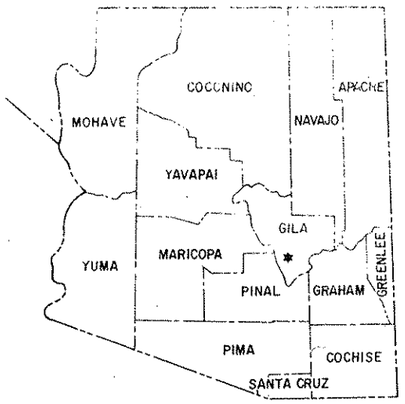

STATE OF ARIZONA
DEPARTMENT OF TRANSPORTATION

HIGHWAYS DIVISION

RIGHT OF WAY PLAN OF THE

PHOENIX – GLOBE HIGHWAY
PINAL CREEK BRIDGES
U.S. 60
PROJECT NO. F-022-5-915

GILA COUNTY DISTRICT 7

LENGTH OF PROJECT = 0.189 MILES

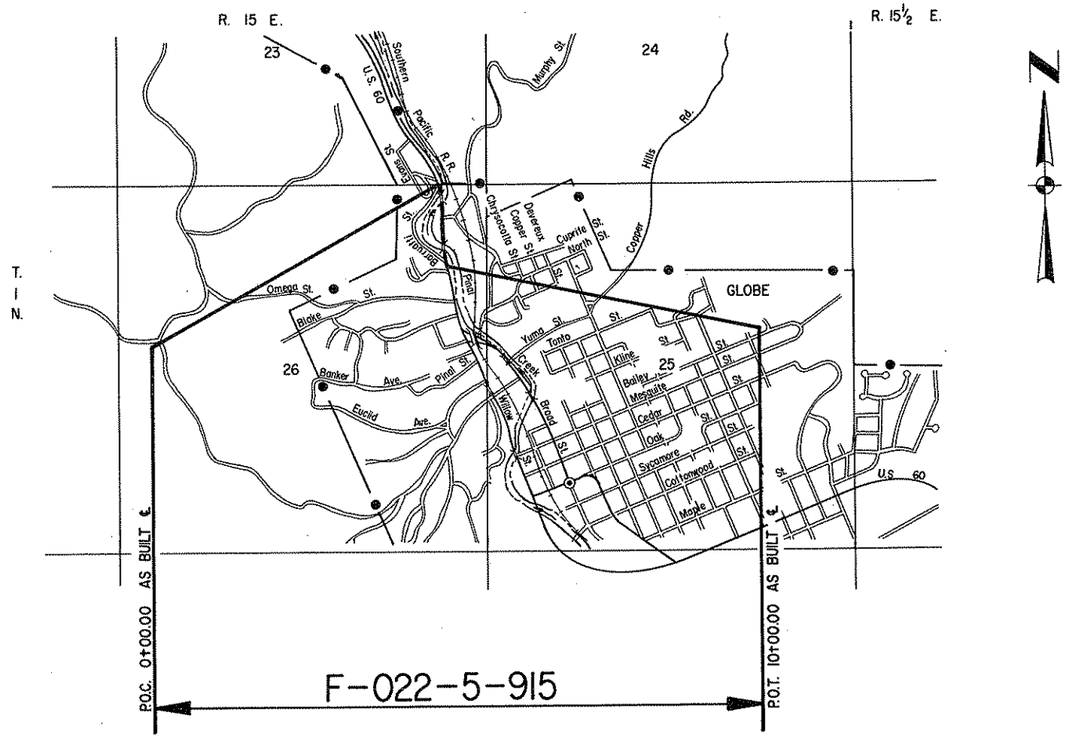

Click here for US 60 Index

Public Hearing Requirements satisfied NOT REQ'D.

Environmental Impact Statement Requirements satisfied NOT REQ'D.

Approved in accordance with Roadway Plans

DEPUTY STATE ENGINEER — DATE 5-2-80

ARIZONA DEPARTMENT OF TRANSPORTATION BOARD
Approved for Right of Way Acquisition in accordance with Resolution Number 80-06-A-19 Dated 4-23-80

Oscar T. Lyon, Jr. State Engineer

CHIEF DEPUTY STATE ENGINEER — DATE 5/2/80

U.S. DEPARTMENT OF TRANSPORTATION
FEDERAL HIGHWAY ADMINISTRATION

DIVISION ENGINEER — DATE

BRUNING 44-512

Click here for US 60 Index

PHOENIX – GLOBE HIGHWAY
PINAL CREEK BRIDGES
GILA COUNTY

PROJECT NO.	F-022-5-915
DRAWING NO.	D-4-T-362
SHEET NO.	2 OF 7
DRAWN BY	M.R ROMO
DATE COMP.	4/30/80
SCALE	

ITEM	SYMBOL
HIGHWAY SURVEY CENTERLINE	
HIGHWAY CONSTRUCTION CENTERLINE	
HIGHWAY CENTERLINE (EXISTING)	
HIGHWAY RIGHT OF WAY LINE (NEW)	
HIGHWAY RIGHT OF WAY LINE (EXISTING)	
CONTROLLED ACCESS (FULL)	
CONTROLLED ACCESS (PARTIAL)	
CONTROLLED ACCESS (EXISTING)	
RAILROAD RIGHT OF WAY LINE	
RAILROAD RIGHT OF WAY LINE COMMON TO HIGHWAY RIGHT OF WAY LINE (EXISTING)	
NATIONAL OR STATE BOUNDARY LINE	
FOREST, NATIONAL MONUMENT, MILITARY OR INDIAN RESERVATION	
COUNTY LINE	
TOWNSHIP OR RANGE LINE	
SECTION LINE	
QUARTER OR MID SECTION LINE	
SIXTEENTH OR GOVERNMENT LOT LINE	
LAND GRANT BOUNDARY LINE	
CITY LIMITS BOUNDARY LINE	
SUBDIVISION OR LOT BOUNDARY LINE	
PROPERTY OWNERSHIP BOUNDARY LINE	
PROPERTY LEASE BOUNDARY LINE	L L
SURVEY MEANDER LINE	
POWER LINE	
POWER TRANSMISSION LINE	
TELEPHONE OR TELEGRAPH LINE	
TELEPHONE AND POWER LINE (COMBINATION)	
UNDERGROUND TELEPHONE CABLE	T T T T
WATER UTILITY LINE	W 6" W 6" W
NATURAL GAS UTILITY LINE	G 2" G 2" G
SANITARY SEWER LINE	S 8" S 8" S
STORM SEWER LINE	SS 36" SS 36" SS

ITEM	SYMBOL
HIGHWAY SLOPE OR DRAINAGE EASEMENT (NEW)	
HIGHWAY SLOPE OR DRAINAGE EASEMENT (EXISTING)	
TEMPORARY CONSTRUCTION EASEMENT (NEW)	
ROAD (NEW) (SHOULDER TO SHOULDER WIDTH)	
ROAD (EXISTING) (SHOULDER TO SHOULDER WIDTH)	
RAILROAD TRACK	
RIVER OR CREEK (CONTINUOUS FLOW)	
RIVER OR CREEK (INTERMITTENT FLOW)	
NATURAL DRAINAGE OR A WASH	
CANAL, CHANNEL, OR DITCH (NEW)	
CANAL, CHANNEL, OR DITCH (EXISTING)	
IRRIGATION DITCH OR LINE (NEW)	IRR IRR
IRRIGATION DITCH OR LINE (EXISTING)	IRR IRR
DYKE OR LEVEE (NEW)	
DYKE OR LEVEE (EXISTING)	
BANK PROTECTION	
RETAINING WALL	
CONSTRUCTION OR SLOPE LIMITS	
WIRE OR BARBED WIRE FENCE	
CHAIN LINK FENCE	
WOOD FENCE	
STONE FENCE	
ROAD GUARD (NEW)	
ROAD GUARD (EXISTING)	
CURB	
CURB AND GUTTER	
DEPRESSED CURB WITH GUTTER (NEW)	
DEPRESSED CURB WITH GUTTER (EXISTING)	
TREES (DECIDUOUS)	
TREES (CONIFEROUS)	
HEDGE OR SHRUBBERY	

EXIST. PAVEMENT

NEW PAVEMENT

EXIST. PAVEMENT, TO BE OBLITERATED

NEW STRUCTURES (BRIDGES, ETC. NOT COVERED BY PAVEMENT)

EXCESS TAKE

STANDARD SYMBOLS

ITEM	SYMBOL
BRIDGE (NEW)	
BRIDGE (EXISTING)	
PIPE CULVERT (NEW)	
PIPE CULVERT (EXISTING)	
BOX CULVERT (NEW)	
BOX CULVERT (EXISTING)	
CATTLE GUARD (NEW)	
CATTLE GUARD (EXISTING)	
GATE (NEW)	
GATE (EXISTING)	
FORD (NEW)	
FORD (EXISTING)	
TRAFFIC DIRECTIONAL FLOW ARROWS	
DRAINAGE DIRECTIONAL FLOW ARROWS	
PROPERTY LIMIT ARROWS	
LEASE LIMIT ARROWS	L L
PROPERTY TIE BARS	
SURVEY MONUMENT, NEW	
SURVEY MONUMENT, EXISTING	
NEW RIGHT OF WAY CONTROL POINT	
RIGHT OF WAY MARKER, EXISTING	

NORTH ARROW

FOUND SEC. COR. or 1/4 COR.

UNFOUND SEC. COR. or 1/4 COR.

(3) FOUND CENTER SEC.

(3) UNFOUND CENTER SEC.

.5/32" Diameter Circle. No.1 Rapidograph Pen, Or Equal.

1/2" Diameter Circle. No.1 Rapidograph Pen, Or Equal.

5/32" Diameter Circle. No.1 Rapidograph Pen, Or Equal.

SECTION CORNER — CENTER OF SECTION — 1/4 CORNER

7-614 PARCEL BUBBLE Size 3/4" 7-614 7-614-LI

BRUNING 44-512

Click here for US 60 Index

PHOENIX-GLOBE HIGHWAY
PINAL CREEK BRIDGES
GILA COUNTY

A	
Acres	Ac.
Ahead	Ahd.
And	&
And Wife	et ux
And Others	et al
And Husband	et vir
Angle	∠
Approximate	Approx.
Arbitrary	Arb.
Asphalt	Asph.
At	@
Avenue	Ave.
B	
Back	Bk.
Bank Protection	B.P.
Barbed Wire	B.W.
Bearing	Brng.
Beginning	Beg.
Book	Bk.
Borrow	Bor.
Boulevard	Blvd.
Boundary	Bndry.
Brass Cap	B.C.
Bridge	Br.
Building	Bldg.
Bureau of Indian Affairs	B.I.A.
Bureau of Land Management	B.L.M.
Bureau of Reclamation	B.R.
C	
Calculated	Calc. or C.
Cattle Guard	C.G.
Center	Ctr.
Center to Center	C. to C.
Centerline	℄
Channel	Chan.
Concrete	Conc.
Concrete Box Culvert	C.B.C.
Construction	Constr.
Contractor	Cont.
Corner	Cor.
Corrugated Metal Pipe	C.M.P.
County	Co.
Creek	Ck.
Cubic Yard	C.Y.
Culvert	Culv.
Curve Data	
Curve to Spiral	C.S.
Degree of Change per 100'	d
Length of Curve	L
Radius	R
Spiral to Curve	S.C.
Spiral to Tangent	S.T.
Delta	Δ
Point of Curve	P.C.
Deflection (Total Curve)	I
Curve Data	
Point of Tangent	P.T.
Point of Compound Curve	P.C.C.
Point of Reverse Curve	P.R.C.
Point of Reverse Spiral	P.R.S.
Point of Intersection	P.I.
Degree of Curve	D
Tangent Length	T
Tangent to Spiral	T.S.
D	
Deceleration	Decel.
Deflection	Defl.
Department	Dept.
Detour	Det.
Diameter	Dia.
Distance	Dist.
Ditch and Dyke	D. & D.
Docket	Dkt.
Drawing	Dwg.
Drive	Dr.
Dyke	Dk.
Drainage	Drn.
Drainage Easement	D.E.
E	
Each	Ea.
Easement	Esmt.
East	E.
Elevation	Elev.
Embankment	Emb.
Engineer	Engr.
Equal	Eq. or =
Equation	Equa.
Excavation	Excav.
Existing	Exist.
Extend	Ext.
F	
Federal	Fed.
Feet	Ft. or '
Fence	Fc.
Flowage Easement	F.E.
Forest	For.
Found	Fnd.
Frame	Fr.
Freeway	Frwy.
Future	Fut.
G	
Galvanized	Galv.
Gauge	Ga.
Government	Govt.
Grader	Gr.
Guard	Gd.
H	
Headwall	Hdwl.
Highway	Hwy.
House	Hse.
I	
Inch	In. or "
Include	Incl.
Interchange	Intcg.
Iron Pipe	I.P.
Irrigation	Irr.
J	
Joint	Jt.
Junction	Jct.
L	
Left	Lt.
Length	Lgth.
Line	Ln.
Linear Feet	L.F.
Local Tangent Bearing	L.T.B.
M	
Manhole	M.H.
Material	Matl.
Maximum	Max.
Median	Med.
Mile	Mi.
Mile Post	M.P.
Minimum	Min.
Minute	'
Miscellaneous	Misc.
Monument	Mon.
Mountain	Mt.
N	
National	Natl.
North	N.
Number	No.
O	
Opening	Opng.
Outside Diameter	O.D.
Office	Off.
P	
Page	Pg.
Parcel	Par.
Parkway	Pkwy.
Per	/
Percent	%
Place	Pl.
Point on Curve	P.O.C.
Point on Tangent	P.O.T.
Point on Semi-Tangent	P.O.S.T.
Power Line	P.L.
Private	Pvt.
Project	Proj.
Property	Prop.
Proposed	Propsd.
Protection	Prot.
Q	
Quadrant	Quad.
R	
Railroad	R.R.
Range	Rng. or R.
Record	Rec. or (R)
Reinforced	Reinf.
Reinforced Concrete Pipe	R.C.P.
Required	Reqd.
Reservation	Res.
Right	Rt.
Right of Way	R/W
Road	Rd.
Roadway	Rdwy.
S	
Second	"
Section	Sec.
Sheet	Sht.
Skew	Sk.
Slope Easement	S.E.
South	S.
Specifications	Specs.
Square	Sq.
Square Feet	♦
State Route	S.R.
Station	Sta.
Street	St.
Subdivision	Subdiv.
Survey	Sur.
T	
Telegraph	Tlg.
Telephone	Tel.
Township	Twp. or T.
Temporary Construction Easement	T.C.E.
Traffic Interchange	T.I.
Turnout	T.O.
Typical	Typ.
U	
United States General Land Office	U.S.G.L.O.
Underground	Ungnd.
V	
Vertical	Vert.
W	
West	W.
West Bound	W.B.
Warranty Deed	W.D.
Y	
Yard	Yd.

STANDARD ABBREVIATIONS

REVISIONS				
C.O. No.	DATE	BY	DESCRIPTION	

PROJECT NO.	F-022-5-915
DRAWING NO.	D-4-T-362
SHEET NO.	3 OF 7
DRAWN BY	M.R. ROMO
DATE COMP.	4/30/80
SCALE	

REDUCED SIZE DO NOT SCALE

BRUNING 44-512

PHOENIX — GLOBE HIGHWAY
PINAL CREEK BRIDGES
GILA COUNTY

Click here for US 60 Index

REVISIONS			
C.O. No	DATE	BY	DESCRIPTION
5686	10-27-80	R.S.T.	Change Parcel 4-225 From New R/W
"	"	"	To New Drn. Esmt
5712	1-29-80	M Romo	Revise Parcel 4-224

PROJECT NO.	F-022-5-915
DRAWING NO.	0-4-T-362
SHEET NO.	4 of 7
DRAWN BY	HENRY
DATE COMP.	4/30/80
SCALE	—

OWNERSHIP				RECORD						ACQUISITION RECORD				
PARCEL NUMBER	OWNER	DESCRIPTION	TOTAL AREA	AREA REQUIRED GROSS INCLUDING EXISTING R/W	AREA REQUIRED NET EXCLUDING EXISTING R/W	EASEMENT AREA	REMAINDER LEFT	REMAINDER RIGHT	SHEET NUMBER	BOARD APPROVAL	TYPE & DATE OF INSTRUMENT	RECORDED DATE	RECORDED BOOK	RECORDED PAGE
4-221	BARRY DE ROSE, PROBATE JUDGE AND EX-OFFICIO TRUSTEE	PT. OF BROAD ST., NORTH GLOBE TOWNSITE & NE4 NE4 SEC. 26, T.1N. R.15 E.	3900 ϕ		2400 ϕ	T.C.E. 450 ϕ	1500 ϕ		6	11-20-80	WD 9-24-80	12-18-80	521	913-915
4-222	GLOBE HARDWARE COMPANY	PT. OF BROAD ST., NORTH GLOBE TOWNSITE & NE4 NE4 SEC. 26, T.1N. R.15 E.	35600 ϕ		1100 ϕ	T.C.E. 900 ϕ	34500 ϕ		6	9-12-80	WD & TCE 8-12-80	10-20-80	516	974-975
4-223	CITY OF GLOBE	PT. OF LOT 47, NORTH GLOBE TOWNSITE & NE4 NE4 SEC. 26, T.1N. R.15 E.	20900 ϕ	11250 ϕ	2150 ϕ	T.C.E. 1000 ϕ		9650 ϕ	6	12-17-80	Q.C.D. 9-17-80	12-30-80	522	617-622
4-224	COMMERCIAL MARKETING CORPORATION, INC.	PT. OF LOT 66, NORTH GLOBE TOWNSITE & NE4 NE4 SEC. 26, T1N. R.15 E.	23950 ϕ		~~2350 ϕ~~ -	~~TCE = 3800 ϕ~~ TCE = 662 ϕ DE = 2073 ϕ		~~21400 ϕ~~ - 21877 ϕ	6	5-8-81 ~~7-2-80~~	Esmt. ~~RIF 4-16-81~~ 4-16-81	6-2-81 ~~NOT RECORDED~~	536	244-245
4-225	K.A.S.I.E. COMPANY, ET AL.	PT. OF LOT 66, NORTH GLOBE TOWNSITE & NE4 NE4 SEC. 26, T1N. R.15 E.	110500 ϕ		~~5050 ϕ~~	D.E. 5050 ϕ		105450 ϕ	6	5-8-81 ~~7-15-80~~	Esmt. ~~RIF 4-22-80~~ 4-12-81	6-2-81 ~~NOT RECORDED~~	536	246-248

PHOENIX – GLOBE HIGHWAY
PINAL CREEK BRIDGES
GILA COUNTY

Click here for US 60 Index

REVISIONS				PROJECT NO.	F-022-5-915
C.O No.	DATE	BY	DESCRIPTION	DRAWING NO.	D-4-T-362
				SHEET NO.	5 of 7
				DRAWN BY	HENG V.
				DATE COMP.	4/30/80
				SCALE	

CHECKED BY: Gary Hogan

HARD COPY

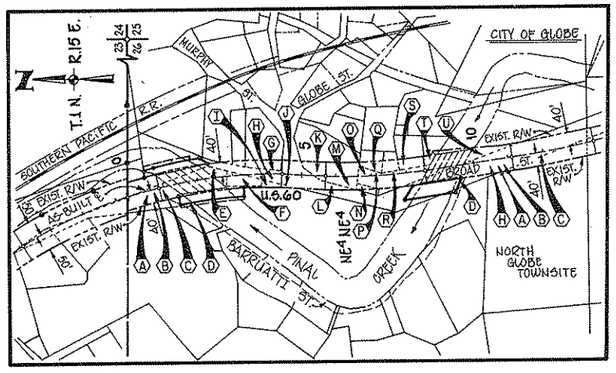

INDEX TO EXISTING R/W

INDEX	SUBDIVISION	SEC.	TWP.	R.	ACQUIRED FROM	TYPE	BOOK	PAGE	WIDTH	YEAR	PAR.NO.
Ⓐ	U.S. 180	26	1 N.	15 E.	——	RESOLUTION	——	——	VARIES	1927	——
Ⓑ	URBAN PROJECT U-91	26	1 N.	15 E.	——	RESOLUTION	——	——	VARIES	1948	——
Ⓒ	GLOBE STREETS SECTION	26	1 N.	15 E.	——	RESOLUTION No. 55-18	——	——	80'	1955	——
Ⓓ	PART OF NORTH GLOBE TOWNSITE, (BARQUATTI STREET).	26	1 N.	15 E.	——	A.R.S. 28-1861-B			VARIES	1915	——
Ⓔ	PART OF LOTS 45 & 46, NORTH GLOBE TOWNSITE	26	1 N.	15 E.	ARIZONA EASTERN R.R. CO.	Q.C.D.	32 OF DEEDS	5	VARIES	1918	——
Ⓕ	PART OF LOTS 45 & 46, NORTH GLOBE TOWNSITE	26	1 N.	15 E.	OWEN McKIVETT	DEED	17 OF DEEDS	324	VARIES	1911	——
Ⓖ	PART OF LOTS 22 & 23, NORTH GLOBE TOWNSITE	26	1 N.	15 E.	JOHN CARONTO, ET AL.	F.O.C.	DKT. 102 O.R.	433	VARIES	1959	1353
Ⓗ	PART OF NORTH GLOBE TOWNSITE (BROAD STREET)	26	1 N.	15 E.	——	A.R.S. 28-1862-A			VARIES	1907	——
Ⓘ	PART OF LOT 66, NORTH GLOBE TOWNSITE	26	1 N.	15 E.	WALTER F. THOMAS, ET UX.	ESMT.	DKT. 56	329	VARIES	1956	1376
Ⓙ	PART OF NORTH GLOBE TOWNSITE	26	1 N.	15 E.	ANDRE MAUREL	Q.C.D.	37 OF DEEDS	54	VARIES	1923	——
Ⓚ	PART OF LOT 24, NORTH GLOBE TOWNSITE & NE¼ NE¼	26	1 N.	15 E.	UNION OIL COMPANY	ESMT.	DKT. 63	461	VARIES	1956	1370
Ⓛ	PART OF NORTH GLOBE TOWNSITE	26	1 N.	15 E.	——	ESMT.	A.R.S. 28-1861-B		80'	1956	——
Ⓜ	PART OF NORTH GLOBE TOWNSITE	26	1 N.	15 E.	SOLOMON WICKERSHAM CO.	DEED	27	497	VARIES	1917	——
Ⓝ	PART OF NORTH GLOBE TOWNSITE	26	1 N.	15 E.	ANDRE MAUREL	DEED	17 OF DEEDS	583	VARIES	1912	——
Ⓞ	PART OF NORTH GLOBE TOWNSITE	26	1 N.	15 E.	SUP OF STS., CITY OF GLOBE	DEED	50	96	VARIES	1934	——
Ⓟ	PART OF NORTH GLOBE TOWNSITE	26	1 N.	15 E.	SOUTHERN PACIFIC R.R.	Q.C.D.	DKT. 90	5	VARIES	1958	——
Ⓠ	PART OF LOT 31, NORTH GLOBE TOWNSITE	26	1 N.	15 E.	LAURA FITZPATRICK	ESMT.	DKT. 53	384	VARIES	1956	1375
Ⓡ	PART OF NORTH GLOBE TOWNSITE	26	1 N.	15 E.	ANDREW MAUREL	DEED	27	490	VARIES	1917	——
Ⓢ	PART OF LOTS 33, 34 & 36, NORTH GLOBE TOWNSITE	26	1 N.	15 E.	ROBERT MAUREL, ET UX.	ESMT.	DKT. 58	9	VARIES	1956	1369
Ⓣ	PART OF NORTH GLOBE TOWNSITE	26	1 N.	15 E.	MIAMI COPPER CO.	ESMT.	DKT. 58	30	VARIES	1956	1371
Ⓤ	PART OF LOT 44, NORTH GLOBE TOWNSITE	26	1 N.	15 E.	FRANK ABELL, ET UX.	ESMT.	DKT. 53	387	VARIES	1956	1374

REDUCED SIZE DO NOT SCALE

Click here for US 60 Index

PHOENIX-GLOBE HIGHWAY
PINAL CREEK BRIDGES
GILA COUNTY

REVISIONS			
C.O. No.	DATE	BY	DESCRIPTION
3609	5-24-80	R.L.R.	Added City Map rf. #8505. Removed record distance of 4234'(R) rf. Station on Eq'n. c/o Bid.
"	"	"	
5686	10-27-80	R.S.T.	Change Parcel 4-225 From New R/W To New Drn. Esmt.
5712	1-29-80	MROMO	Revise New R/W in Parcel 4-224 to Drn. Esmt. & Reduce to Grp. 3HD. Revise List of Tangents & Curves.
"	"	"	

PROJECT NO.	F-022-5-915
DRAWING NO.	D-4-T-362
SHEET NO.	6 of 7
DRAWN BY	HNJ
DATE COMP.	4/30/80
SCALE	1" = 50'

R/W MAP NO. D-4-T-200
R/W STRIP MAPS 4-T-200(1),(2) & (3);
AS-BUILT PLANS NON FA-022-3(57) B
HARD COPY.

CHECKED BY.

FND SEC. COR. 3" B.C. IN CONC.

T. 1 N. R. 15 E.

ASSUMED SECTION LINE 692.50'

GLOBE CITY LIMITS

CITY OF GLOBE

MURPHY (R)

MURPHY ST.

GLOBE ST.

SOUTHERN PACIFIC R.R.

EXIST. RR R/W

EXIST. R.R. R/W

40.00' Lt. As-Built ℄ P.O.C. 2+33.00 L.T.B. N. 7°46'43" W.

60.00' Lt. As-Built ℄ P.O.C. 2+17.29

70.00' Lt. As-Built ℄ P.O.C. 0+60.23 L.T.B. S. 16°17'11" E.

60.00' Lt. As-Built ℄ P.O.C. 0+58.54 L.T.B. S. 16°21'45" E.

40.00' Lt. As-Built ℄ P.O.C. 0+55.08 P.O.C. 0+55.41 (R)

L.T.B. N. 16°31'05" W.

FAINT FOR DOWN GULLY TO DISCO. R.R.C. PK (56' LONG, 1' N. OF ℄ LINE LOT 20)

GAS LINE TO A.P.S. CO. AS PER A.P.S. MAP DATED 8-17-56, No. 264926 B.

NEW R/W

T.C.E.

4-222

4-221

4-223

4-224

4-225

GLOBE HARDWARE STORE

EMBERS MOTEL

MOBILE HOME

BAR

RES.

SHED

BUS. BLDG.

MOTEL OFFICE

SUN DECK

POOL

PARKING AREA

CAFE

24 HR. JUMP BLK. BLDG.

CANOPY

EXIST. SIGN

EXIST. SIDEWALK

EXIST. STEPS

FRUIT STAND

EXIST. 7 SPAN R.C. SLAB BRIDGE

EXIST. 36" C.M.P.

EXIST. 6 SPAN R.C. SLAB BRIDGE

U.S. 60

BROAD ST. (R)

EXIST. R/W

As-Built ℄ CURVE DATA
Δ = 11°31'00" Lt.
D = 4°00'00"
R = 1432.40'
T = 144.45'
L = 287.92'

As-Built ℄ CURVE DATA
Δ = 4°45'00" Lt.
D = 2°00'00"
R = 2864.79'
T = 118.82'
L = 237.50'

P.C. 5+68.55 As-Built ℄

P.T. 8+56.47 As-Built ℄

P.C. 11+10.93 As-Built ℄

EXIST. WALL

CANOPY

LIQUOR STORE

SHOPPING CENTER

New Drain Esmt.

78.72' Rt. As-Built ℄ P.O.C. 7+88.14

40.00' Rt. As-Built ℄ P.O.T. 9+55.00

77.00' Rt. As-Built ℄ P.O.T. 9+33.64

40.00' Rt. As-Built ℄ P.O.C. 8+17.00 L.T.B. S. 7°06'51" E.

EQUATION: 13+48.42 As-Built ℄ Bk. = 13+45.05 As-Built ℄ Ahd.

P.T. 13+48.42 As-Built ℄ P.C. 13+45.05 As-Built ℄

LANE

P.O.T. 10+00.00 As-Built ℄

EVANS ST.

LA MESA ST.

EXIST. R/W

BEARING EQUA: N. 89°38'40" E. Bk. = N. 89°43'30" E. Ahd.

EQUATION: P.O.C. 272+33.39 As-Built ℄ Bk. = P.O.C. 0+00.00 As-Built ℄ Ahd.

As-Built ℄ CURVE DATA
Δ = 17°54'00" Rt.
D = 5°00'00"
R = 1145.92'
T = 180.47'
L = 358.00'

P.C. 1+35.00 As-Built ℄

P.T. 4+44.41 As-Built ℄ Bk. = P.T. 4+44.43 As-Built ℄ Ahd.

P.O.C. 3+10.00 As-Built ℄

L.T.B. N. 36°59'43" W.

GAS LINE EASMT. TO A.P.S. Co. AS PER A.P.S. MAP DATED 8-17-56, No. 264926 B.

PINAL CREEK

BARRUATT ST.

NORTH GLOBE TOWNSITE MAPS 7 & 8 DATED 5-19-15

NE¼NE¼

R/W FOR PIPELINE AS RESERVED BY ROBERT MAUREL, ET. UX. IN DEEDS 68, PG. 493.

As-Built ℄ CURVE DATA

SPIRAL	MAIN	TOTAL
a = 1 2/3	Δ = 18°29'30" Rt.	T = 24°34'00" Rt.
Δs = 6°04'30" Rt.	D = 4°30'00"	R + 0' = 1275.62'
Ls = 270.00'	R = 1273.24'	L = 680.93'
	T = 207.27'	
	L = 410.93'	

BEGIN R/W PROJ.* F-022-5-915

FND 1/16 COR. 4" I.P. w/ B.C.

END R/W PROJ.* F-022-5-915

300' OF NEW R/W WITHIN AREA PREVIOUSLY DEDICATED TO THE PUBLIC TO BE ACQUIRED UNDER RESOLUTION NUMBER 80-06-A-18, DATED 4-23-80.

*NOTE: SEE CONSTR. PROJ. F-022-5-915 FOR CONSTR. PROJ. LIMITS.

REDUCED SIZE DO NOT SCALE

LIST OF TANGENTS AND CURVES

①	L = 32.31'	R = 1313.24'	⑪	L = 109.01'	R = 1205.92'
②	20.32'	N. 83°44'31" E.	⑫	L = 168.89'	R = 1105.92'
③	L = 29.19'	R = 1333.24'	⑬	25.00'	S. 86°04' 17" W.
④	L = 137.73'	R = 1205.92'	⑭	L = 165.07'	R = 1080.92'
⑤	25.86'	S. 42°28'35" W.	⑮	25.00'	N. 77°19' 17" E.
⑥	L = 151.71'	R = 1185.92'	⑯	98.53'	S. 8°43'30" E.
⑦	10.16'	N. 83°44'31" E.	⑰	42.72'	N. 68°43'30" W.
⑧	L = 27.62'	R = 1343.24'	⑱	149.22'	N. 8°43'30" W.
⑨	L = 109.92'	R = 1215.92'	⑲	49.03'	S. 58°43'30" E.
⑩	10.00'	S. 80°04' 17" W.	⑳	L = 40.54'	R = 1472.40'