F.H.W.A. REGION	STATE	PROJECT NO.	SHEET NO.	TOTAL SHEETS	FINALIZED PLANS
9	ARIZ.				

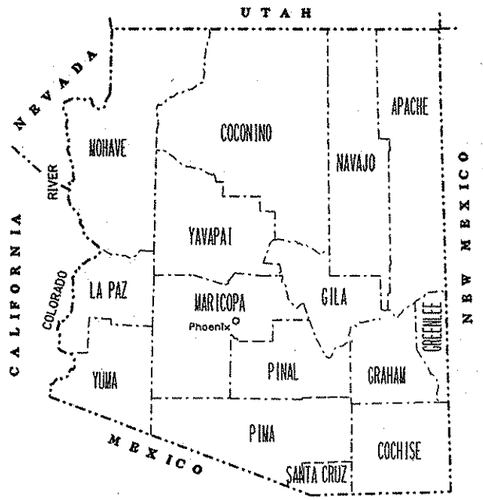

STATE OF ARIZONA
DEPARTMENT OF TRANSPORTATION
INTERMODAL TRANSPORTATION DIVISION

RIGHT OF WAY PLAN OF THE
PHOENIX - GLOBE HIGHWAY
LANE STREET-CITY OF GLOBE
060 GI 249 H4105 01R
F-022-3-861

LENGTH OF PROJECT **0.25** MI. DISTRICT G

Click here for US 60 Index

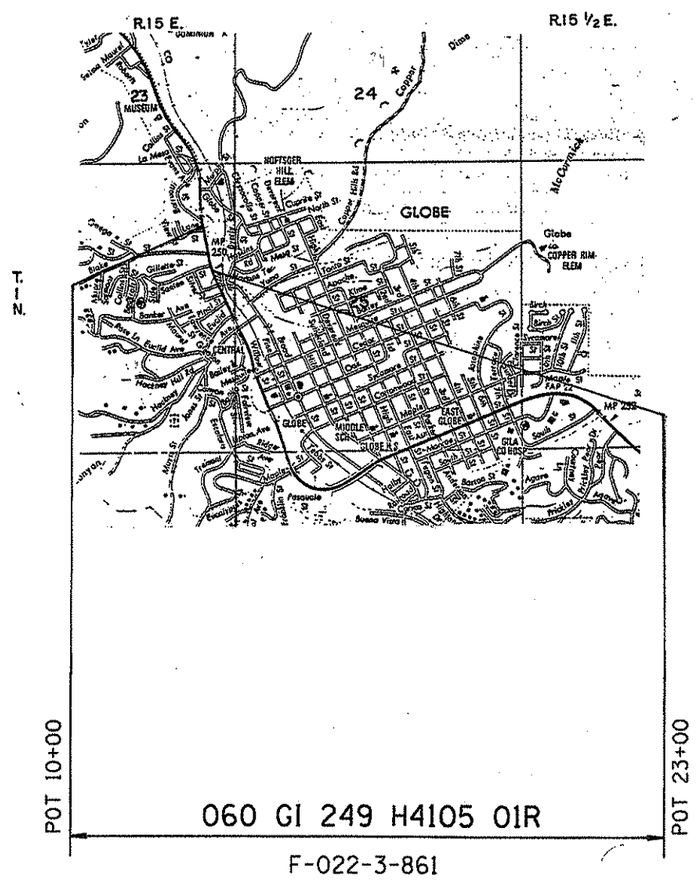

N

PUBLIC HEARING REQUIREMENTS CERTIFIED	N/A
ENVIRONMENTAL CLEARANCE	11-26-97
C & S REVIEW	
BID SET REVIEW	

ARIZONA DEPARTMENT OF TRANSPORTATION BOARD
APPROVED FOR RIGHT OF WAY ACQUISITION IN ACCORDANCE
WITH RESOLUTION 98-04-A-011 DATED 4-17-98
THOMAS E. SCHMITT STATE ENGINEER

APPROVED IN ACCORDANCE WITH ROADWAY PLANS
DATE 5-1-98

CHIEF R/W AGENT
S. L. Hansen

U. S. DEPARTMENT OF TRANSPORTATION
FEDERAL HIGHWAY ADMINISTRATION

APPROVED DATE

DIVISION ADMINISTRATOR

DRAWING NO. D-4-T-404
SHEET NO. 1 OF 4

OWNERSHIP RECORD / ACQUISITION RECORD

PARCEL NUMBER	OWNER	DESCRIPTION	TOTAL AREA	AREA REQUIRED: GROSS INCLUDING EXISTING R/W	AREA REQUIRED: NET EXCLUDING EXISTING R/W	NEW EASEMENTS	EXISTING EASEMENTS	REMAINDER: LEFT	REMAINDER: RIGHT	SHEET NO.	CHIEF R/W AGENT APPROVAL	INSTRUMENT: TYPE	INSTRUMENT: DATE	RECORDED: DATE	RECORDED: DOCUMENT
4-443	ROY C. CANNADY ET. UX.	PT. LOTS 5, 6, 7, 8, 9, 15 AND 63 N. GLOBE ARIZ. IN LOT 1 SEC. 26, T1NR15E	1.60 AC.	15684Φ	~~3401Φ~~ 4284Φ	~~TCE 842Φ~~ TCE 7,814Φ			~~1.24 AC.~~ 1.14 AC.	4					
4-447	~~MARY V. DEPAOLI~~	~~PT. LOT 1 SEC. 26, T1NR15E~~	DELETED 3/31/99							4					
4-448	LOUIS B. ELLSWORTH, JR.	PT. LOT 1 SEC. 26, T1NR15E				TCE 431Φ				4					
4-451	ALFRED H. BEDNORZ ET. UX.	PT. LOT22 N. GLOBE ARIZ. IN LOT 1 SEC. 26, T1NR15E				TCE 269Φ				4					
4-452	ARIZONA EASTERN RAILROAD COMPANY	GLOBE TOWNSITE			1124Φ	TCE 13553Φ				4					

REVISIONS			
C.O. NO.	DATE	BY	DESCRIPTION
9275	10/21/98	CJK	REV. NET, ESMT AND REM AREAS
-	-	-	FOR PAR. 4-0443.
9321	3/31/99	CJK	DELETED PAR. 4-447.

DRAWING NO.	D-4-T-404
HARD COPY	SEE SHT4
COUNTY	GILA
DRAWN	CJK
CHECKED	DHC
SCALE	1"=50'
ROUTE	US 60
SECTION	LANE STREET CITY OF GLOBE

ARIZONA DEPARTMENT OF TRANSPORTATION
INTERMODAL TRANSPORTATION DIVISION
RIGHT OF WAY PLANS SECTION

HIGHWAY: PHOENIX - GLOBE HWY.
PROJECT NO.: F-022-3-861
TRACS NO.: 060 GI 249 H4105 01R

SHEET 2 OF 4

60RW249.001

07-APR-1999 16:48 st\usr3\rw20\060rw249\60rw249.o01

Click here for US 60 Index

Click here for US 60 Index

INDEX TO EXISTING R/W												
IND.	SUBDIVISION	SEC.	TWP.	R.	ACQ. FROM	TYPE	F/E	BK./DKT.	PAGE	WIDTH	YEAR	PARCEL NO.
A	LOTS 5 & 63 NORTH GLOBE ARIZ.	26	1N	15E	ALFRED H. BEDNORZ	ESMT.	E	57	525	VARIES	1956	-
B	LOT 6 NORTH GLOBE ARIZ.	"	"	"	ALFRED H. BEDNORZ	ESMT.	E	57	529	VARIES	1956	-
C	LOTS 7, 15 AND 22 NORTH GLOBE ARIZ.	"	"	"	ALFRED H. BEDNORZ	ESMT.	E	57	518	VARIES	1956	-
D	EXISTING R/W PER EXIST. R/W REPORT (ITEM NO. 4) DATED 10/9/97 AND AS PER STRIP MAPS 4-T-20013-5) / FA-022-3(1956).					-	-	-	-	-	-	-

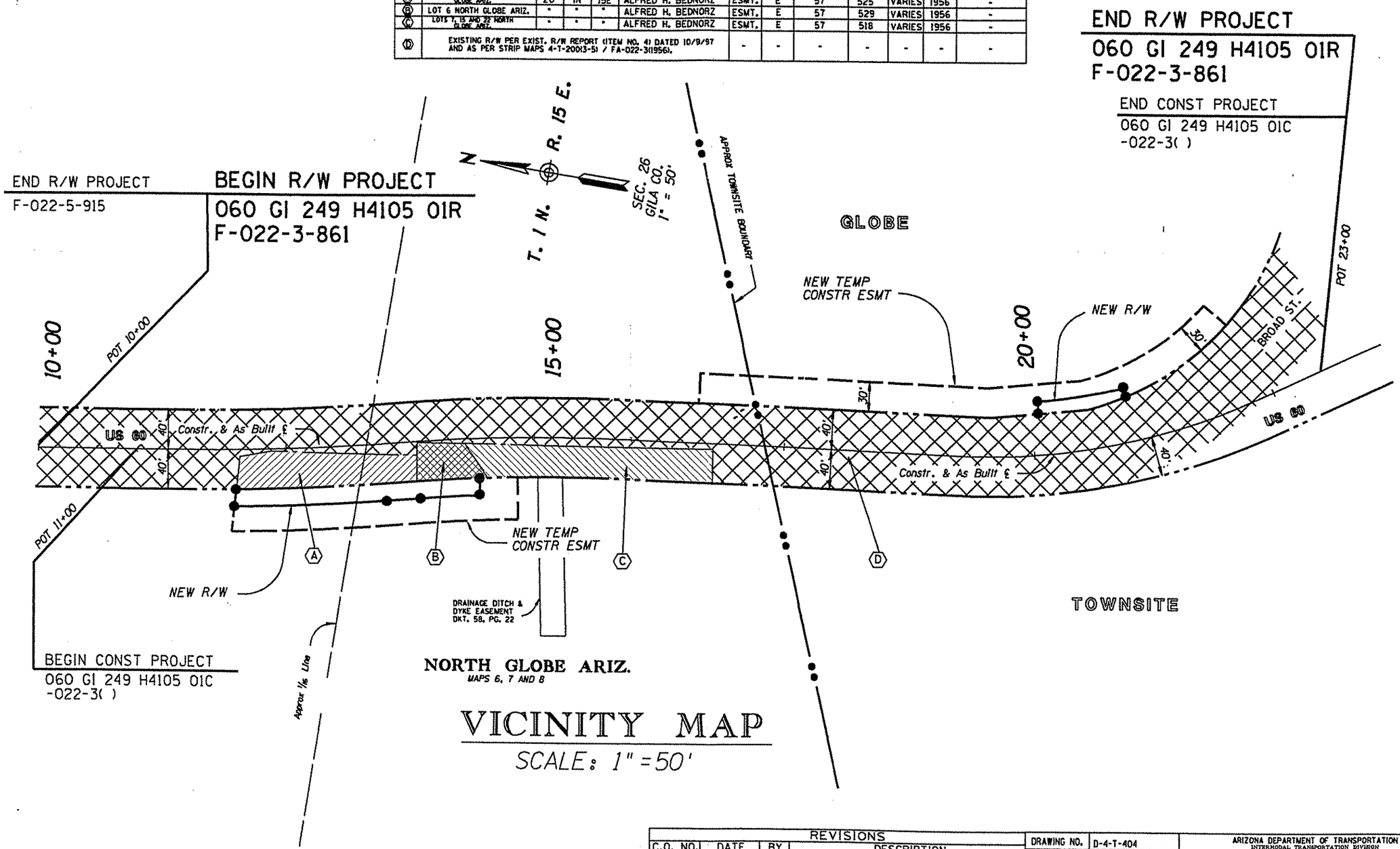

VICINITY MAP

SCALE: 1" = 50'

REVISIONS			
C.O. NO.	DATE	BY	DESCRIPTION
9275	10/21/98	CJK	REV'D NEW R/W 1998 AND TCE RT
"	"	"	STA 11+98 TO 14+80.

DRAWING NO.	D-4-T-404
HARD COPY	SEE SHT4
COUNTY	GILA
DRAWN	CJK
CHECKED	DHC
SCALE	1"=50'
ROUTE	US 60
SECTION	LANE STREET CITY OF GLOBE

ARIZONA DEPARTMENT OF TRANSPORTATION
INTERMODAL TRANSPORTATION DIVISION
RIGHT OF WAY PLANS SECTION

HIGHWAY: PHOENIX - GLOBE HWY.
PROJECT NO.: F-022-3-861
TRACS NO.: 060 GI 249 H4105 01R

SHEET 3 OF 4

ccccccSYSTIMEcccccc cccccccDGNcSPECIFICATIONcccccc

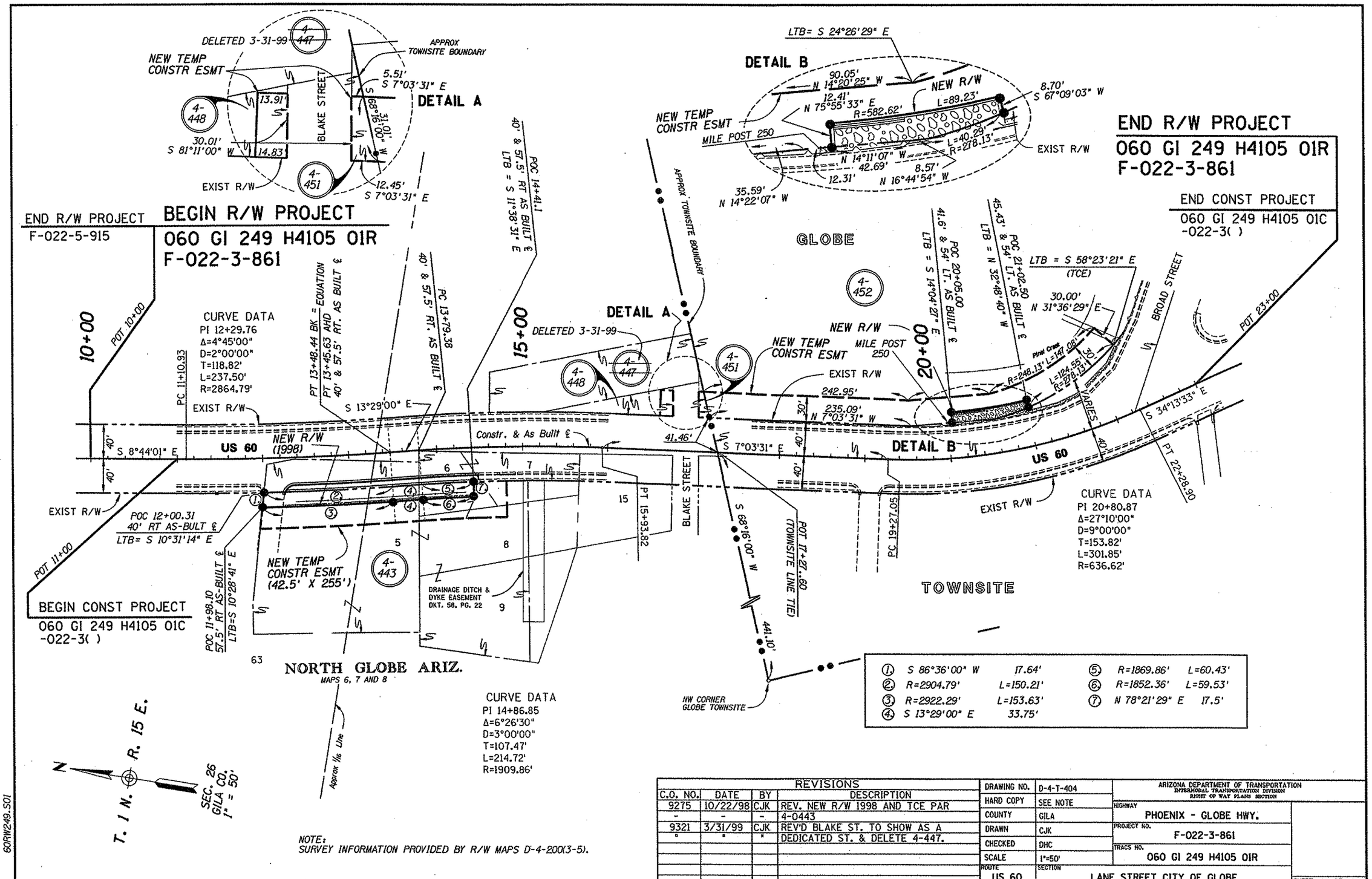

NOTE:
SURVEY INFORMATION PROVIDED BY R/W MAPS D-4-200(3-5).

REVISIONS			
C.O. NO.	DATE	BY	DESCRIPTION
9275	10/22/98	CJK	REV. NEW R/W 1998 AND TCE PAR
-	-	-	4-0443
9321	3/31/99	CJK	REV'D BLAKE ST. TO SHOW AS A
"	"	"	DEDICATED ST. & DELETE 4-447.

DRAWING NO.	D-4-T-404
HARD COPY	SEE NOTE
COUNTY	GILA
DRAWN	CJK
CHECKED	DHC
SCALE	1"=50'
ROUTE	US 60
SECTION	LANE STREET CITY OF GLOBE

ARIZONA DEPARTMENT OF TRANSPORTATION
INTERMODAL TRANSPORTATION DIVISION
RIGHT OF WAY PLANS SECTION

HIGHWAY: PHOENIX - GLOBE HWY.
PROJECT NO. F-022-3-861
TRACS NO. 060 GI 249 H4105 01R
SHEET 4 OF 4

60RW249.S01

07-APR-1999 16:49 s:\usr3\rw20\060rw249\60rw249.s01

Click here for US 60 Index