FINALIZED - C.O. 5818, 6-15-81, - R.L. ROBINSON

| FED. ROAD DIV. NO. | STATE | PROJECT NO. | SHEET NO. | TOTAL SHEETS |
|---|---|---|---|---|
| 7 | ARIZ. | F-022-3-820 | 1 | 16 |

RIGHT OF WAY MAP NO. D-11 T-403

ALIGNMENT, RIGHT OF WAY,
APPROVED IN ACCORDANCE WITH HIGHWAY PLANS.
SHEET 4 THRU 16
DATE 5/8/1962
ASSISTANT STATE ENGINEER

APPROVED IN ACCORDANCE WITH RESOLUTION DATED: March 6 1962, MINUTES OF THE ARIZONA HIGHWAY COMMISION RES. NO.: 62-80

A.F.E. NO. 60240



# STATE OF ARIZONA
# STATE HIGHWAY DEPARTMENT

## RIGHT OF WAY PLAN OF THE

*PHOENIX - GLOBE*

# STATE HIGHWAY

PROJECT NO. *F-022-3-820*

*PINAL*

COUNTY

Click here for US 60 Index

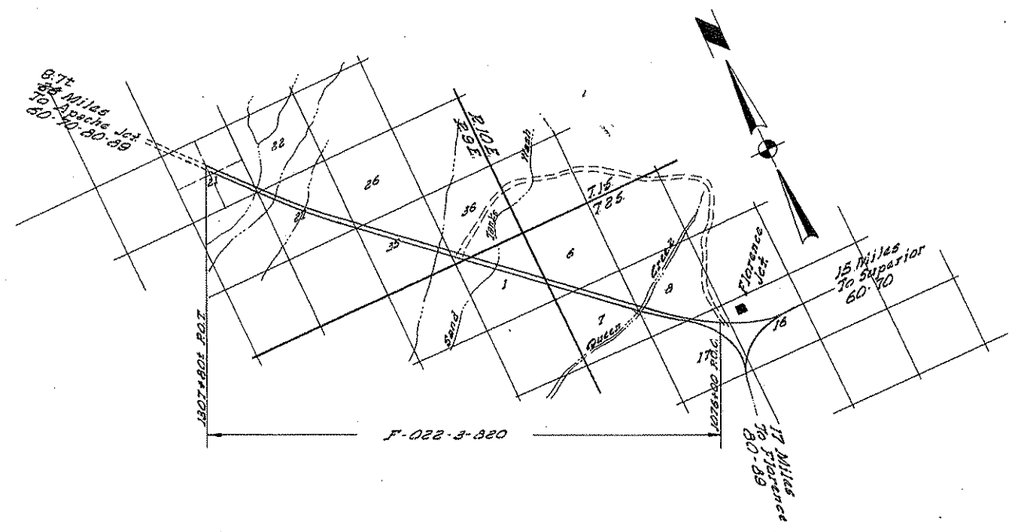


## NOTE:

THE SOLID DOT, AS SHOWN BELOW, DOES NOT DESIGNATE A R/W MARKER BUT REPRESENTS AN ANGLE POINT OR CHANGE OF DIRECTION IN THE R/W LINE & IS FOR OFFICE USE ONLY.

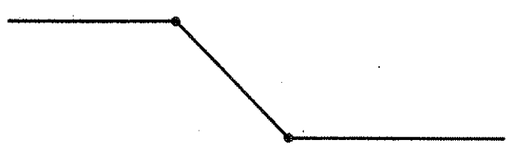

## CONVENTIONAL SIGNS

HIGHWAY CENTER LINES (NEW / EXIST.)
STATE AND NATIONAL LINES
CITY LIMITS
COUNTY LINE
TOWNSHIP AND RANGE LINES
SECTION LINES (SEC. 1/4 SEC. 1/16)
HIGHWAY R/W LINE (NEW)
RAILROAD R/W LINE
PROPERTY LINE
LOT AND PROPERTY LINE (WITHIN EXISTING R/W)
RAILROAD
COMMON R.R. AND EXIST HWY. R/W
ACCESS TO BE DENIED
ACCESS OPEN
PARCEL ITEM No's (A-101)
FOREST, NAT'L. MONUMENTS, AND INDIAN BOUNDARIES
LAND GRANT BOUNDARY
R/W MARKER (EXISTING)
HIGHWAY R/W LINE (EXISTING)
SUBDIVISION OR LOT LINE

TELEPHONE LINE
POWER LINE
WATER LINE
GAS LINE
SEWER LINE
STORM DRAIN
UNDERGROUND TEL. CABLE
BARBED WIRE FENCE & OTHER
CHAIN LINK FENCE
POWER TRANSMISSION LINE
TELEPHONE & POWER LINE
POWER POLE WITH TRANSFORMER
DOWN GUY
LIGHT POLE
FIRE HYDRANT
WATER METER
WATER VALVE
MANHOLE
EXIST. ROAD OR TRAVELED WAY
GAS METER
GAS VALVE

APPROVED IN ACCORDANCE WITH
ARIZONA DEPARTMENT OF TRANSPORTATION BOARD
RESOLUTION 2004-02-A-007 DATED 02-20-2004

FINALIZED R/W PLANS
F-022-3(23) R.L.R. 671
Sta. 1600+00 to 1692+00 Only

ARIZONA HIGHWAY COMMISSION
APPROVED FOR RIGHT-OF-WAY ACQUISITION
STATE HIGHWAY ENGINEER
DEPUTY STATE ENGINEER — May 8, 1963 DATE

DEPARTMENT OF COMMERCE
BUREAU OF PUBLIC ROADS
APPROVED:
DIVISION ENGINEER — DATE

PHOENIX ~ GLOBE HIGHWAY
SAND TANK ~ FLORENCE JCT.
PINAL COUNTY

Click here for US 60 Index

| REVISIONS | | | | | |
|---|---|---|---|---|---|
| C.O. | DATE | BY | DESCRIPTION | PROJECT NO. | F-022-3:820 |
| 60 | 8-22-3 | [illegible] | Add Easement to D-535 Sta 1437+00 | DRAWING NO. | D-11 T-408 |
| | 1-9-64 | Haney | Deleted Parcel D-540 & Added to D-541 | SHEET NO. | 20 of 16 |
| 277 | 4-18-64 | S.H.V. | Revised Areas Parcels A-592 | DRAWN BY | Jon Groff |
| 663 | 11-6-64 | R.M.B. | Revised Areas Parcels D-592 | DATE COMP. | May 6, 1963 |
| 581B | 6-15-81 | R.L.R. | FINALIZED | SCALE | 1" = 100' |

## OWNERSHIP RECORD / ACQUISITION RECORD

| PARCEL NUMBER | OWNER | DESCRIPTION | TOTAL AREA | AREA GROSS INCLUDING EXISTING R/W | REQUIRED NET EXCLUDING EXISTING R/W | EASEMENT AREA | REMAINDER LEFT | REMAINDER RIGHT | SHEET NUMBER | COMM. APPROVAL | TYPE & DATE OF INSTRUMENT | RECORDED DATE | RECORDED BOOK | RECORDED PAGE |
|---|---|---|---|---|---|---|---|---|---|---|---|---|---|---|
| D-535 | State of Arizona (State Land Dept.) RW #3170 | SW¼ SW¼ NE¼ & SE¼ Sec. 21, T.1S. R.9E. | | | 9.0 Ac. | | | | 4 & 5 | 1-18-63 | RW Grant 11-16-62 | 4-22-81 | 1059 | 649-53 |
| | | SW¼ SW¼ SW¼ Sec. 22, " " | | | 0.2 Ac. | | | | 5 | | | | | |
| | | SW¼ SW¼ SW¼ Sec. 26, " " | | | 1.4 Ac. | | | | 7 & 8 | | | | | |
| | | NW¼, SW¼ SW¼ NE¼, SE¼ Sec. 27 " " | | | 16.3 Ac. | | | | 5, 6 & 7 | | | | | |
| | | NE¼ NE¼ NE¼ Sec. 28 " " | | | 82.75 Sq. Ft. | | | | 5 | | | | | |
| | | NW¼, SE¼ NE¼ SE¼ Sec. 35 " " | | | 7.8 Ac. | 0.3 Ac. | | | 8, 9 & 10 | | | | | |
| | | Lots 2, 3 & 4, S½ NE¼, NE¼ SE¼ Sec. 1 T.2S. R.9E. | | | 12.6 Ac. | | | | 10, 11 & 12 | | | | | |
| | | Lots 6 & 7, SE¼ SW¼ Sec. 6 T.2S. R.10E. | | | 6.1 Ac. | | | | 12 & 13 | | | | | |
| | | NE¼ NW¼, NE¼, NE¼ SE¼ Sec. 7 " " | | | 10.0 Ac. | | | | 13 & 14 | | | | | |
| | | SW¼ SE¼ Sec. 8 " " | | | 1.5 Ac. | | | | 15 & 16 | | | | | |
| D-535-12 | Clemons Cattle Co. #1599 | All of the above except Sec. 8, T.2S. R.10E. | | | | | | | | | | | | |
| D-535-13 | Leo Ellsworth #1568 | SW¼ SE¼ Sec. 8, T.2S. R.10E. | | | | | | | | | | | | |
| ~~D-540~~ | ~~Homer F. Berry~~ | ~~N½ SW¼ NE¼ Sec. 35, T.1S. R.9E.~~ | ~~20.0~~ | ~~0.2~~ Deleted | ~~0.2~~ 1964 | ~~None~~ | ~~19.8~~ | ~~None~~ | 9 | | | | | |
| D-541 | Rose A. Forbach (Executrix) | S½ SW¼ NE¼, NW¼ SE¼, W½ NE¼ SE¼, Sec. 35, " " Lying North of Exist. Highway & N½ SW¼ NE¼ Sec. 35 T.1S. R.9E | ~~50.0~~ 70.0 Ac. | ~~5.8~~ 6.0 Ac. | ~~5.8~~ 6.0 Ac. | 0.6 Ac. | ~~43.8~~ 63.4 Ac. | None | 9 | 1-8-65 | F.O.C. 4-5-65 | 4-14-65 | 414 | 265-77 |
| D-542 | ~~C.E. & Velma Caldwell~~ Surety Title & Trust Co. | SE¼ SE¼, Sec. 35, T.1S. R.9E. | 40.0 Ac. | 3.8 Ac. | 2.3 Ac. | None | 0.4 Ac. | 35.8 Ac. | 9 & 10 | 2-19-65 | F.O.C. 5-6-65 | 5-24-65 | 418 | 244-46 |
| | | SW¼ SW¼, Sec. 36, " " | 40.0 Ac. | 10.0 Ac. | 8.9 Ac. | None | 22.4 Ac. | 7.6 Ac. | 10 | | | | | |
| D-543 | Thomas G. & Helen M. Boskon | SW¼ Sec. 8, T.2S. R.10E. | 160.0 Ac. | 23.5 Ac. | 11.7 Ac. | None | 75.2 Ac. | 61.3 Ac. | 14 & 15 | 11-30-65 | F.O.C. 2-18-66 | 4-14-66 | 446 | 549-51 |
| D-591 | ~~James F. Whitehorn et ux~~ | SW¼ NW¼, Sec. 16 " " | 112.5 Ac. | 19.8 Ac. | 0.2 Ac. | None | 55.0 Ac. | 37.7 Ac. | 16 | 8-20-64 | F.O.C. 10-30-64 | 12-3-64 | 402 | 344-47 |
| D-591-1 | Surety Title & Trust as Trustee | N½ NE¼, Sec. 17 " " | 80.0 Ac. | 16.1 Ac. | 10.7 Ac. | None | 29.5 Ac. | 34.4 Ac. | 15 & 16 | 8-20-64 | F.O.C. 10-30-64 | 12-3-64 | 402 | 344-47 |
| D-592 | J.W. & Thema M. Parr | SE¼ NE¼, Sec. 17 " " | ~~40.0~~ 80.0 Ac. | * ~~10.8~~ ~~8.3~~ 7.2 | ~~0.8~~ 1.0 | None | 0.7 Ac. | ~~39.2~~ ~~44.0~~ 72.1 | 16 | 2-19-65 | F.O.C. 10-25-65 | 12-27-65 | 435 | 188-91 |

Surety Title & Trust Co. as trustee

* Includes Area of Existing Esmt. South of this Proj.

FINALIZED R/W PLANS
Compared with as-built plans of project E-022-3(23) By R.L.R. C.O. 671
Approved: _____ Supervisor, R/W Plans _____ Date
Title and Delineation review of parcels affected.
By _____ Date _____
Approved: _____ Quintessor of Titles _____ Date
DO NOT REVISE OR ALTER
Above Project Involves the following Parcels: D-535; D-543; D-591-1 & D-592 Only!

HARD COPY 8165-T1 & T2 CHECKED BY Bailey

PHOENIX - GLOBE HIGHWAY
SAND TANKS - FLORENCE JCT.
PINAL COUNTY

Click here for US 60 Index

| REVISIONS | | | | | |
|---|---|---|---|---|---|
| C.O. | DATE | BY | DESCRIPTION | PROJECT NO. | F-022-3-820 |
| 5818 | 4/15/81 | R.L.R. | FINALIZED | DRAWING NO. | D-11T-403 |
| | | | | SHEET NO. | 3 of 16 |
| | | | | DRAWN BY | Jon Groff |
| | | | | DATE COMP. | May 6, 1963 |
| | | | | SCALE | See Below |

HARD COPY 6165-T1&T2 CHECKED BY R. Walley

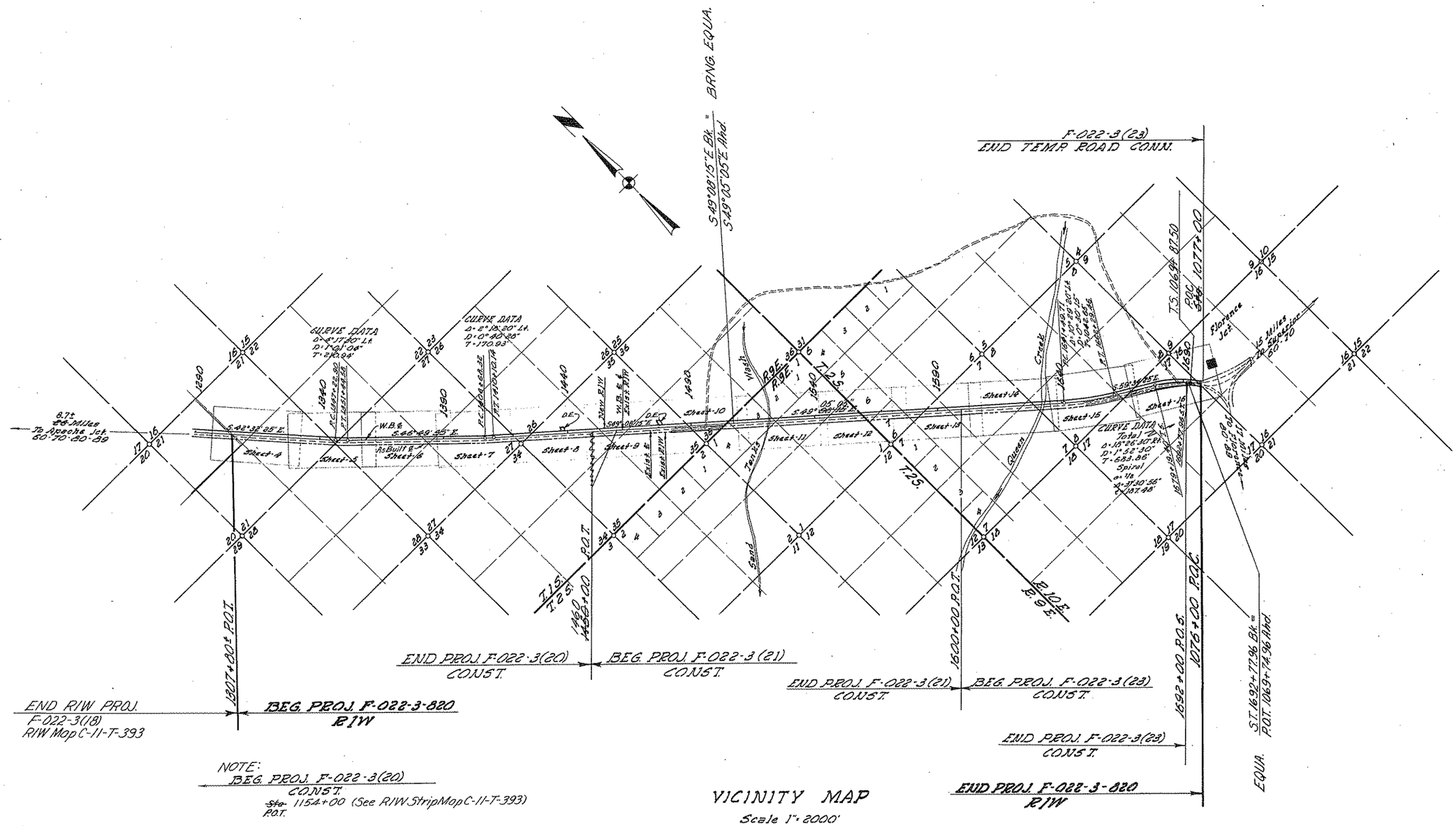


VICINITY MAP
Scale 1" = 2000'

REDUCED SIZE DO NOT SCALE

PHOENIX-GLOBE HIGHWAY
SAND TANK-FLORENCE JCT.
PINAL COUNTY

Click here for US 60 Index

| REVISIONS | | | |
|---|---|---|---|
| DATE | BY | DESCRIPTION | |
| C.O. 5818 | 6/15/67 | R.L.R. | FINALIZED. |

| | |
|---|---|
| PROJECT NO. | F-022-3-820 |
| DRAWING NO. | D-11 T-403 |
| SHEET NO. | 4 of 18 |
| DRAWN BY | Jon Groff |
| DATE COMP. | May 6, 1963 |
| SCALE | 1"=100' |

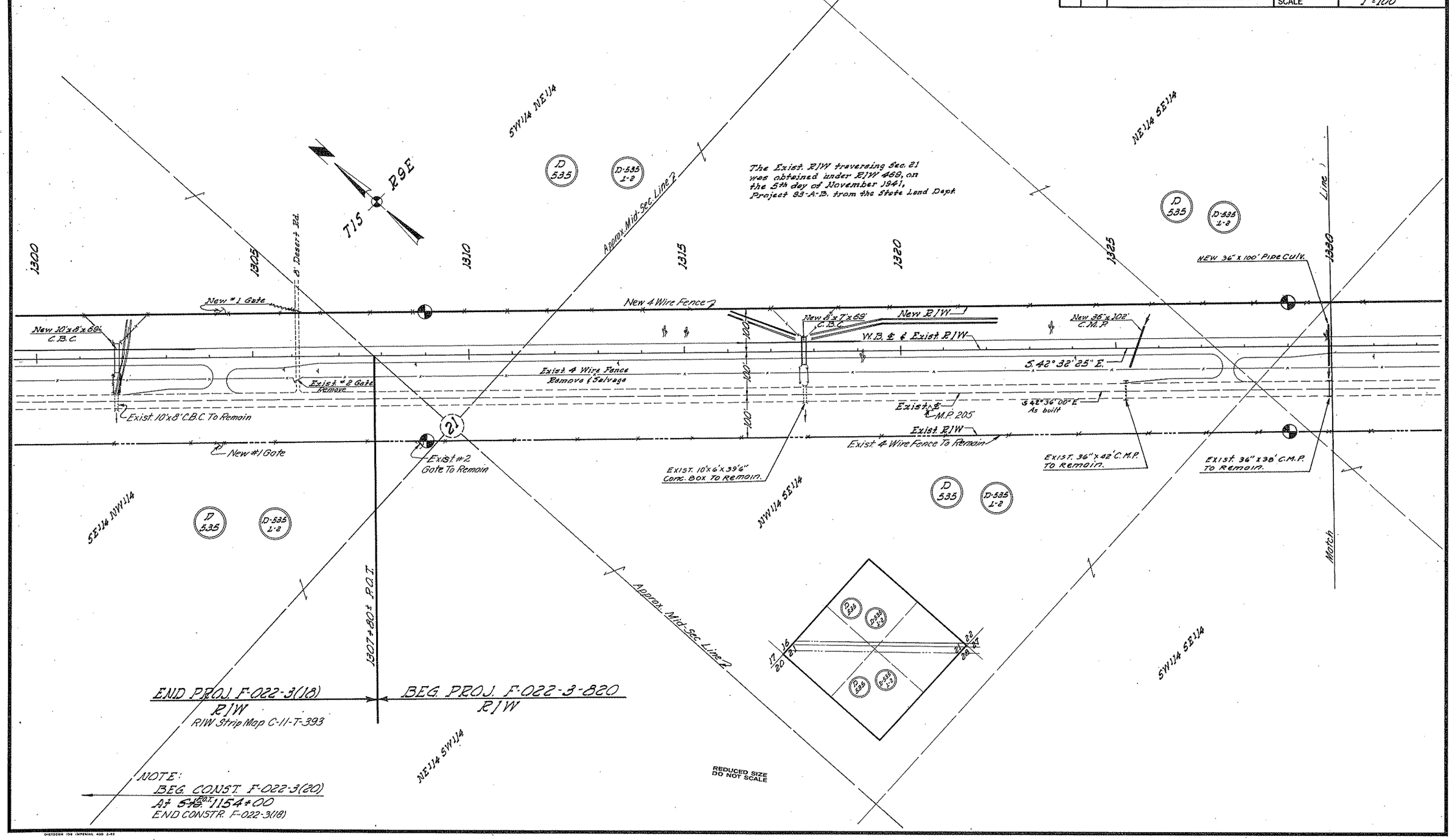


CHECKED BY: Pahley

HARD COPY 6165-T1-T2

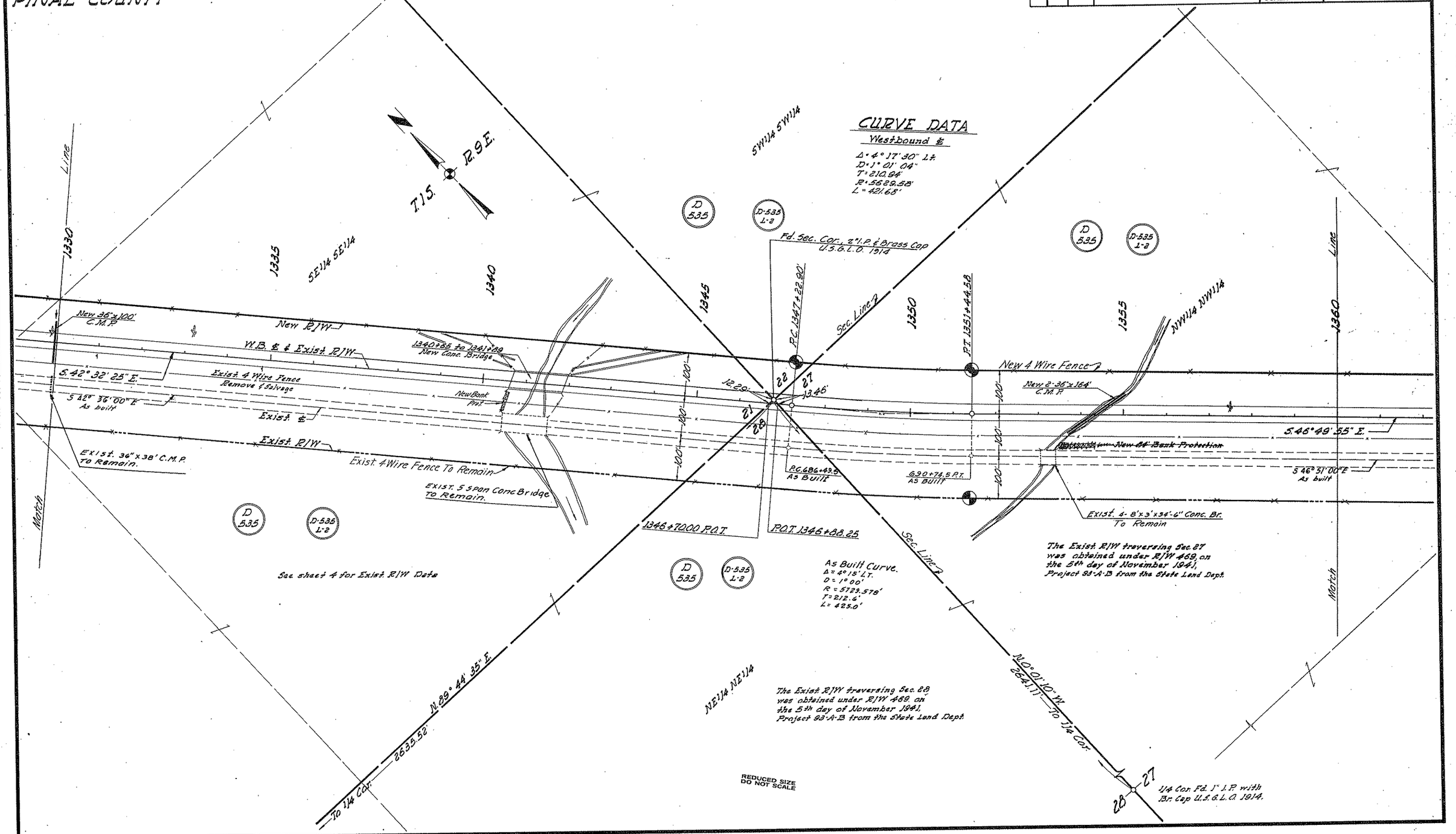
PHOENIX-GLOBE HIGHWAY
SAND TANK-FLORENCE JCT.
PINAL COUNTY
Click here for US 60 Index
REVISIONS
C.O.# DATE BY DESCRIPTION
240 2/64 LFW Added Note S.W. Cor. Sec. 22
5818 4/15/81 R.L.R. FINALIZED.
PROJECT NO. F-022-3-820
DRAWING NO. D-11 T-403
SHEET NO. 5 of 16
DRAWN BY Jon Groff
DATE COMP. May 6, 1963
SCALE 1"=100'
CHECKED BY. R. WALLEY
HARD COPY 6165-T1 & T2
CURVE DATA
Westbound ℄
Δ=4°17'30" Lt.
D=1°01'04"
T=210.94'
R=5629.58'
L=421.68'
T.1S. R.9E.
SW1/4 SW1/4
SE1/4 SE1/4
NW1/4 NW1/4
NE1/4 NE1/4
Fd. Sec. Cor., 2" I.P. & Brass Cap U.S.G.L.O. 1914
P.C. 1347+22.90'
P.T. 1351+44.58
Sec. Line
New 36"x100' C.M.P.
New R/W
W.B. ℄ & Exist. R/W
1340+65 to 1341+89 New Conc. Bridge
S.42°32'25" E.
Exist. 4 Wire Fence Remove & Salvage
S.42°36'00" E. As built
New Bank Prot.
Exist. ℄
Exist. R/W
Exist. 36"x38' C.M.P. To Remain.
Exist. 4 Wire Fence To Remain
Exist. 5 Span Conc. Bridge To Remain.
New 4 Wire Fence
New 2-36"x164' C.M.P.
S.46°49'55" E.
New 64' Bank Protection
S.46°51'00" E. As built
P.C. 686+49.5 As Built
690+74.5 P.T. As Built
Exist. 4-8'x3'x34'-6" Conc. Br. To Remain
1346+70.00 P.O.T.
P.O.T. 1346+88.25
As Built Curve.
Δ=4°15' Lt.
D=1°00'
R=5729.578'
T=212.6'
L=425.0'
The Exist. R/W traversing Sec. 27 was obtained under R/W 469, on the 5th day of November 1941, Project 93-A-B from the State Land Dept.
See sheet 4 for Exist. R/W Data
The Exist. R/W traversing Sec. 28 was obtained under R/W 469, on the 5th day of November 1941, Project 93-A-B from the State Land Dept.
N.89°44'35" E.
2635.52'
To 1/4 Cor.
N.0°01'10" W.
2641.11'
To 1/4 Cor.
1/4 Cor. Fd. 1" I.P. with Br. Cap U.S.G.L.O. 1914.
REDUCED SIZE DO NOT SCALE
Match Line
1330
1335
1340
1345
1350
1355
1360
D 535
D-535 L-2
21
22
27
28

# PHOENIX - GLOBE HIGHWAY
# SAND TANK - FLORENCE JCT.
# PINAL COUNTY

| REVISIONS | | | | |
|---|---|---|---|---|
| C.O. | DATE | BY | DESCRIPTION | |
| 5818 | 6/15/67 | RLR | FINALIZED | |

| | |
|---|---|
| PROJECT NO. | F-022-3-820 |
| DRAWING NO. | D-117-403 |
| SHEET NO. | 6 of 16 |
| DRAWN BY | Jon Groff |
| DATE COMP. | May 6, 1963 |
| SCALE | 1"=100' |

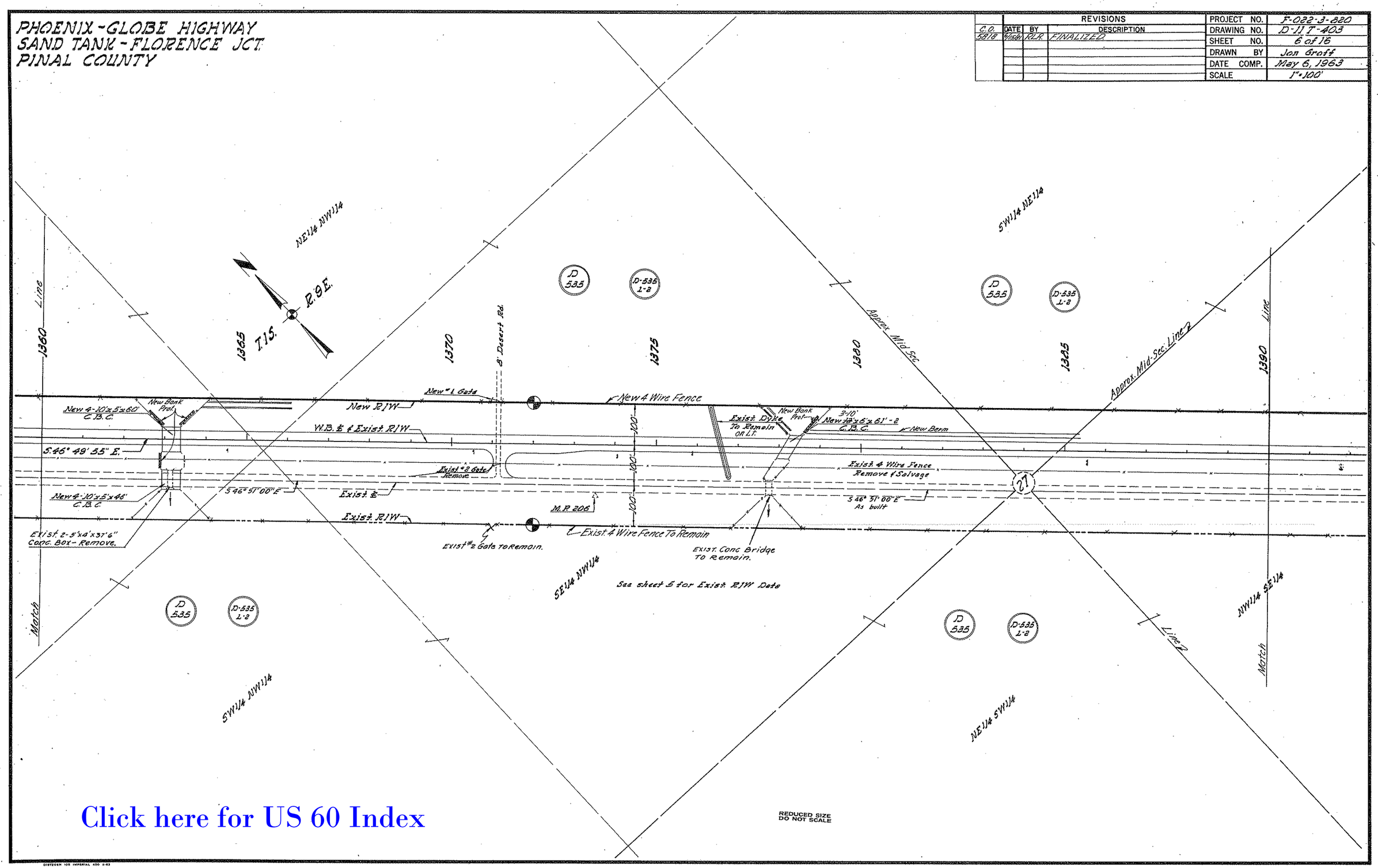


Click here for US 60 Index

REDUCED SIZE DO NOT SCALE

HARD COPY 6165-T1 & T2

CHECKED BY PHILLEY

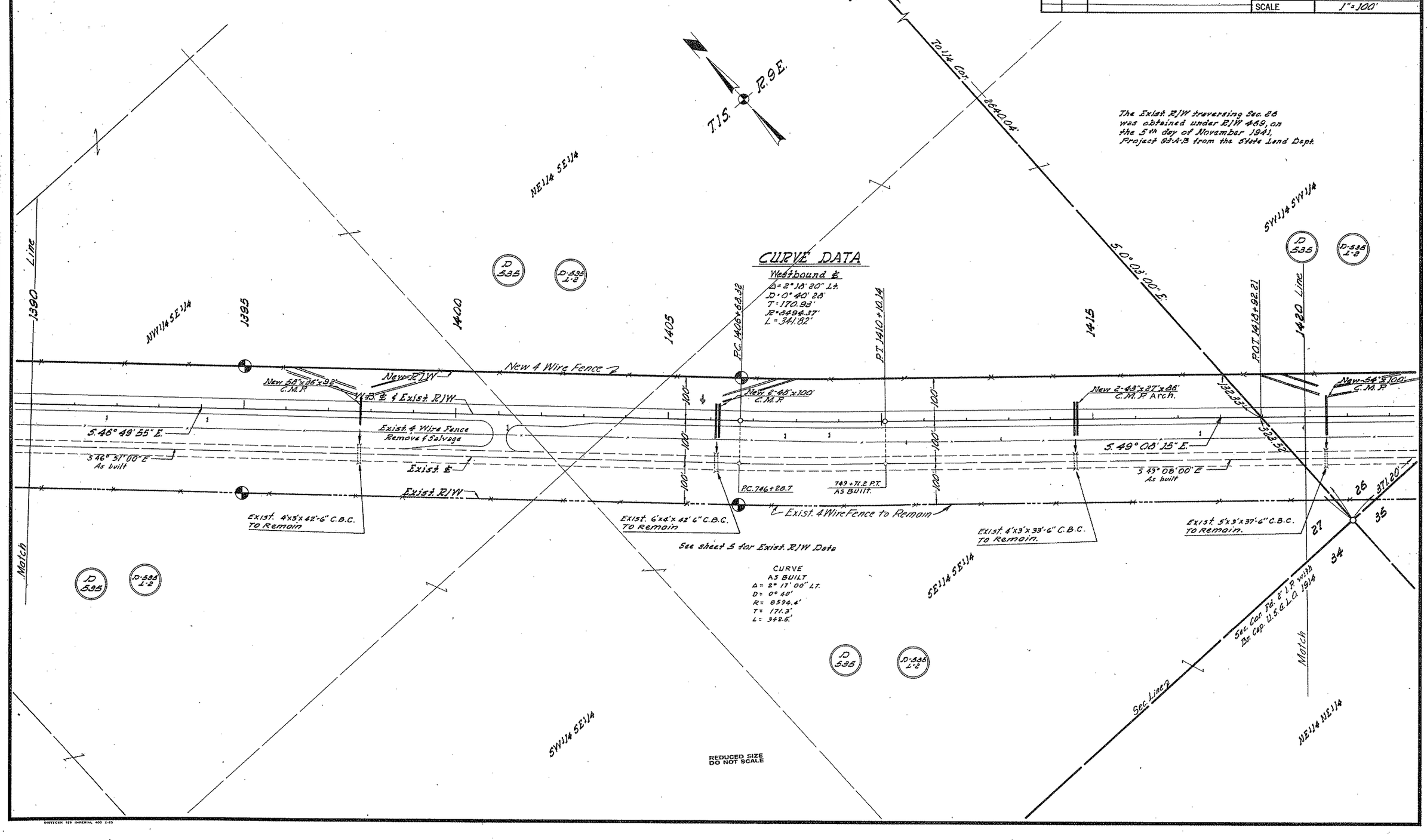
PHOENIX-GLOBE HIGHWAY
SAND TANK-FLORENCE JCT.
PINAL COUNTY
Click here for US 60 Index
REVISIONS
C.O. DATE BY DESCRIPTION
5818 6/15/61 R.L.R. FINALIZED.
PROJECT NO. F-022-3-820
DRAWING NO. D-11 T-403
SHEET NO. 7 of 16
DRAWN BY Jon Groff
DATE COMP. May 6, 1963
SCALE 1"=100'
1/4 Cor. Fd. 1" I.P. with Br. Cap U.S.G.L.O. 1914
T.1S. R.9E.
To 1/4 Cor. 2640.04'
The Exist. R/W traversing Sec. 26 was obtained under R/W 469, on the 5th day of November 1941, Project 93-A-B from the State Land Dept.
CURVE DATA
Westbound ℄
Δ = 2° 18' 20" Lt.
D = 0° 40' 28"
T = 170.93'
R = 8494.37'
L = 341.82'
P.C. 1406+68.32
P.T. 1410+10.14
P.O.T. 1418+92.21
5.0° 03' 00" E.
New 4 Wire Fence
New R/W
New 58"x36"x92' C.M.P.
W.B. ℄ & Exist. R/W
New 2-48"x100' C.M.P.
New 2-43"x27"x86' C.M.P. Arch.
New 54"x100' C.M.P.
S. 46° 49' 55" E.
S. 46° 51' 00" E. As built
Exist. 4 Wire Fence Remove & Salvage
Exist. ℄
Exist. R/W
S. 49° 08' 15" E.
S. 49° 08' 00" E. As built
P.C. 746+28.7
749+71.2 P.T. AS BUILT.
Exist. 4 Wire Fence to Remain
Exist. 4'x3'x42'-6" C.B.C. To Remain
Exist. 6'x4'x42'-6" C.B.C. To Remain
Exist. 4'x3'x33'-6" C.B.C. To Remain.
Exist. 5'x3'x37'-6" C.B.C. To Remain.
See sheet 5 for Exist. R/W Data
CURVE AS BUILT
Δ = 2° 17' 00" LT.
D = 0° 40'
R = 8594.4'
T = 171.3'
L = 342.5'
Sec. Cor. Fd. 2" I.P. with Br. Cap U.S.G.L.O. 1914
Sec. Line
Match Line
Match
NE1/4 SE1/4
NW1/4 SE1/4
SW1/4 SE1/4
SE1/4 SE1/4
SW1/4 SW1/4
NE1/4 NE1/4
1390
1395
1400
1405
1415
1420
D 535
D-535 L-2
27
26
35
34
371.20'
REDUCED SIZE DO NOT SCALE
CHECKED BY. R. WALLEY
HARD COPY 6165-T1 & T2

# PHOENIX-GLOBE HIGHWAY
# SAND TANK-FLORENCE JCT.
# PINAL COUNTY

| | REVISIONS | | | PROJECT NO. | F-022-3-820 |
|---|---|---|---|---|---|
| C.O. | DATE | BY | DESCRIPTION | DRAWING NO. | D-11 T-403 |
| | 8233 | B | Add Easement Sta 1437 | SHEET NO. | 8 of 16 |
| 5818 | 5/16/61 | R.L.K. | FINALIZED | DRAWN BY | Jon Groff |
| | | | | DATE COMP. | May 6, 1953 |
| | | | | SCALE | 1" = 100' |

HARD COPY 5165-T16-T2 CHECKED BY R.HALLEY

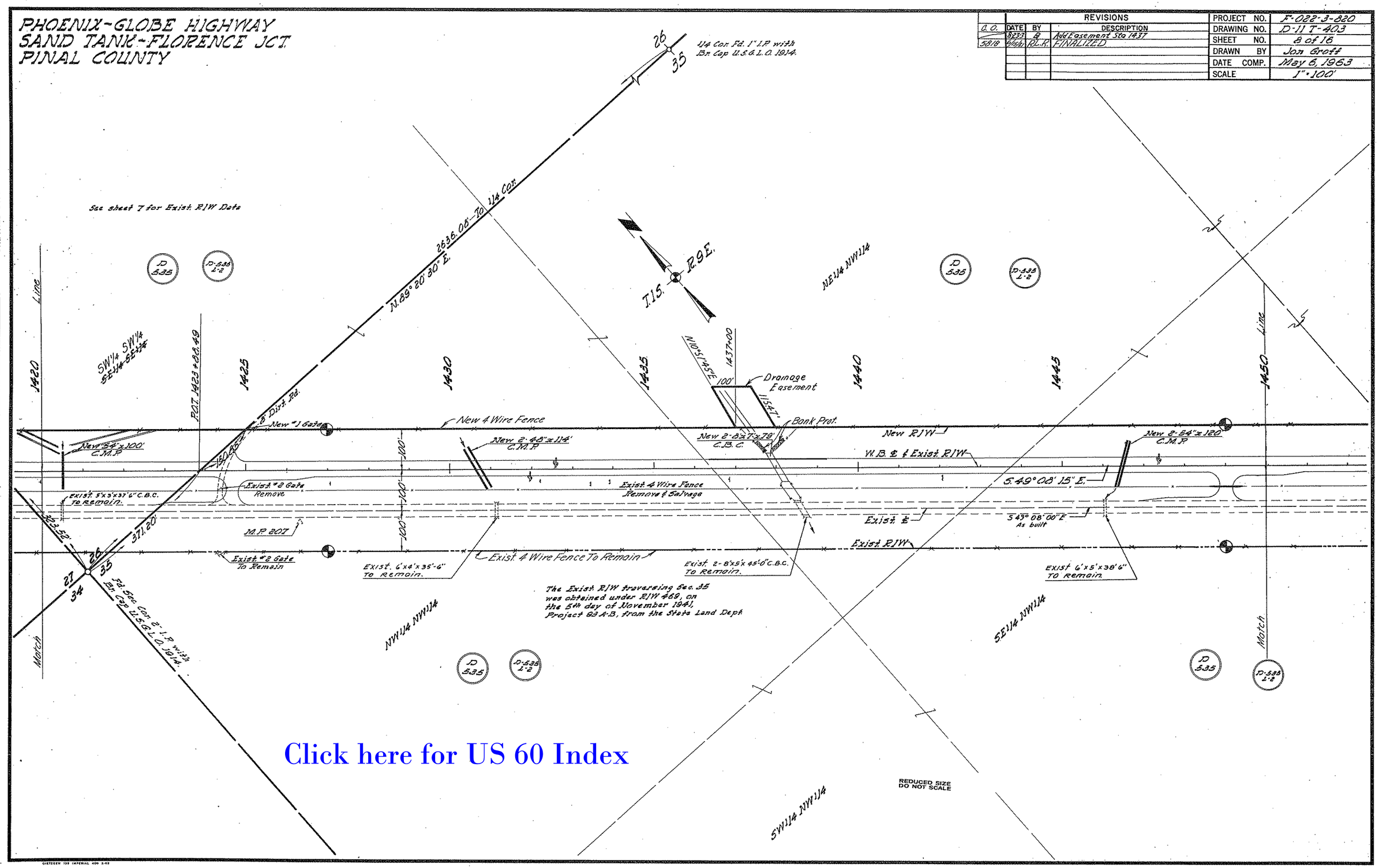


Click here for US 60 Index

# PHOENIX-GLOBE HIGHWAY
# SAND TANK-FLORENCE JCT.
# PINAL COUNTY

| REVISIONS | | | |
|---|---|---|---|
| C.O. | DATE | BY | DESCRIPTION |
| | 1-9-63 | Pauley | Deleted Parcel D-540 & Added to D-541 |
| 5818 | 11-5-64 | R.L.R. | FINALIZED. |

| | |
|---|---|
| PROJECT NO. | F-022-3-820 |
| DRAWING NO. | D-11 T-403 |
| SHEET NO. | 9 of 16 |
| DRAWN BY | Jon Groff |
| DATE COMP. | May 6, 1963 |
| SCALE | 1"=100' |

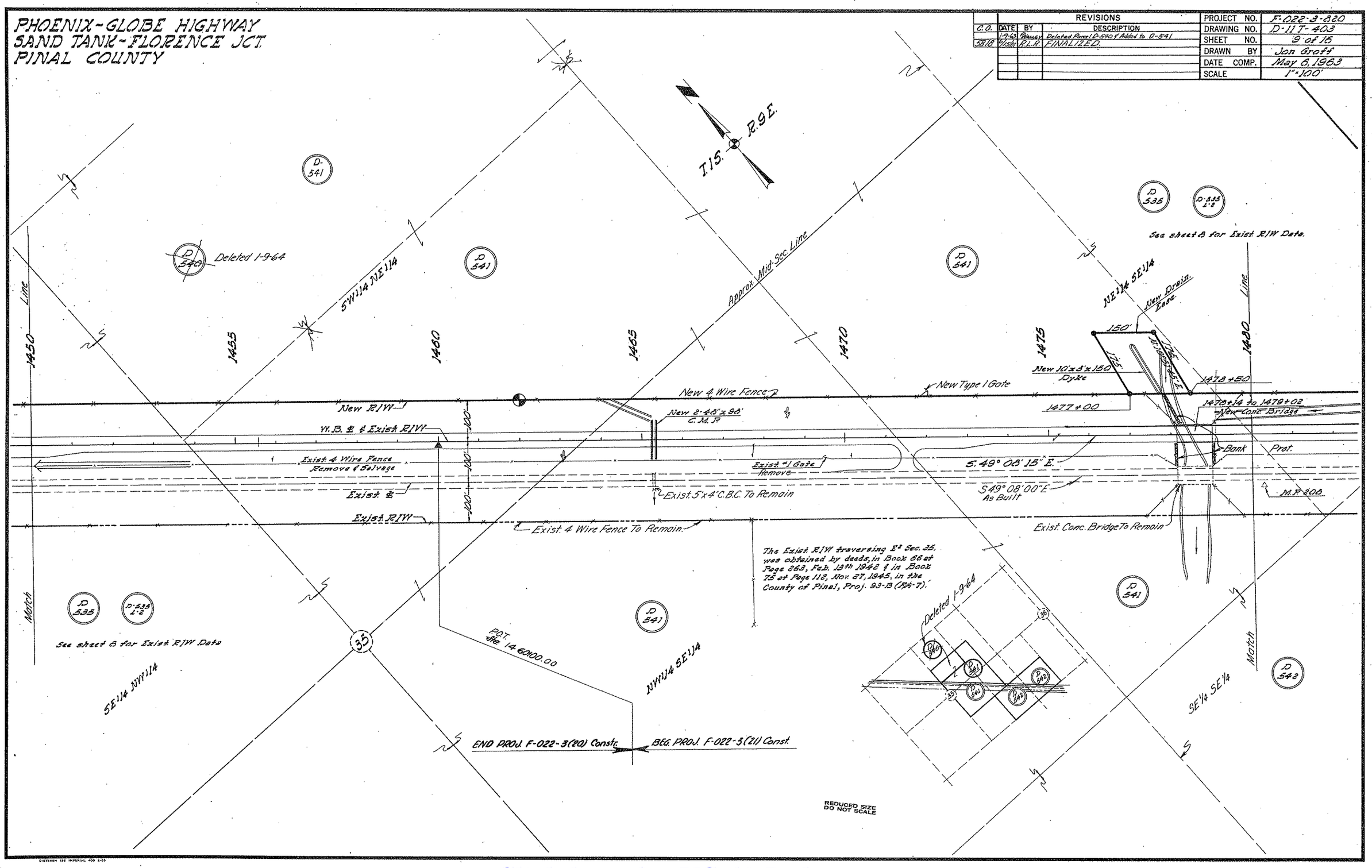


CHECKED BY. Pauley

HARD COPY 6165-71 & 72

Click here for US 60 Index

# PHOENIX - GLOBE HIGHWAY
# SAND TANK - FLORENCE JCT.
# PINAL COUNTY

| REVISIONS | | | |
|---|---|---|---|
| C.O.# | DATE | BY | DESCRIPTION |
| 240 | 7/64 | L.F.W. | Added Sec. Line Ties On W.B. ℄ (Sec. 36) |
| 5818 | 9/1981 | R.L.R. | FINALIZED. |

| | |
|---|---|
| PROJECT NO. | F-022-3-820 |
| DRAWING NO. | D-11 T-403 |
| SHEET NO. | 10 of 16 |
| DRAWN BY | Jon Groff |
| DATE COMP. | May 6, 1963 |
| SCALE | 1" = 100' |

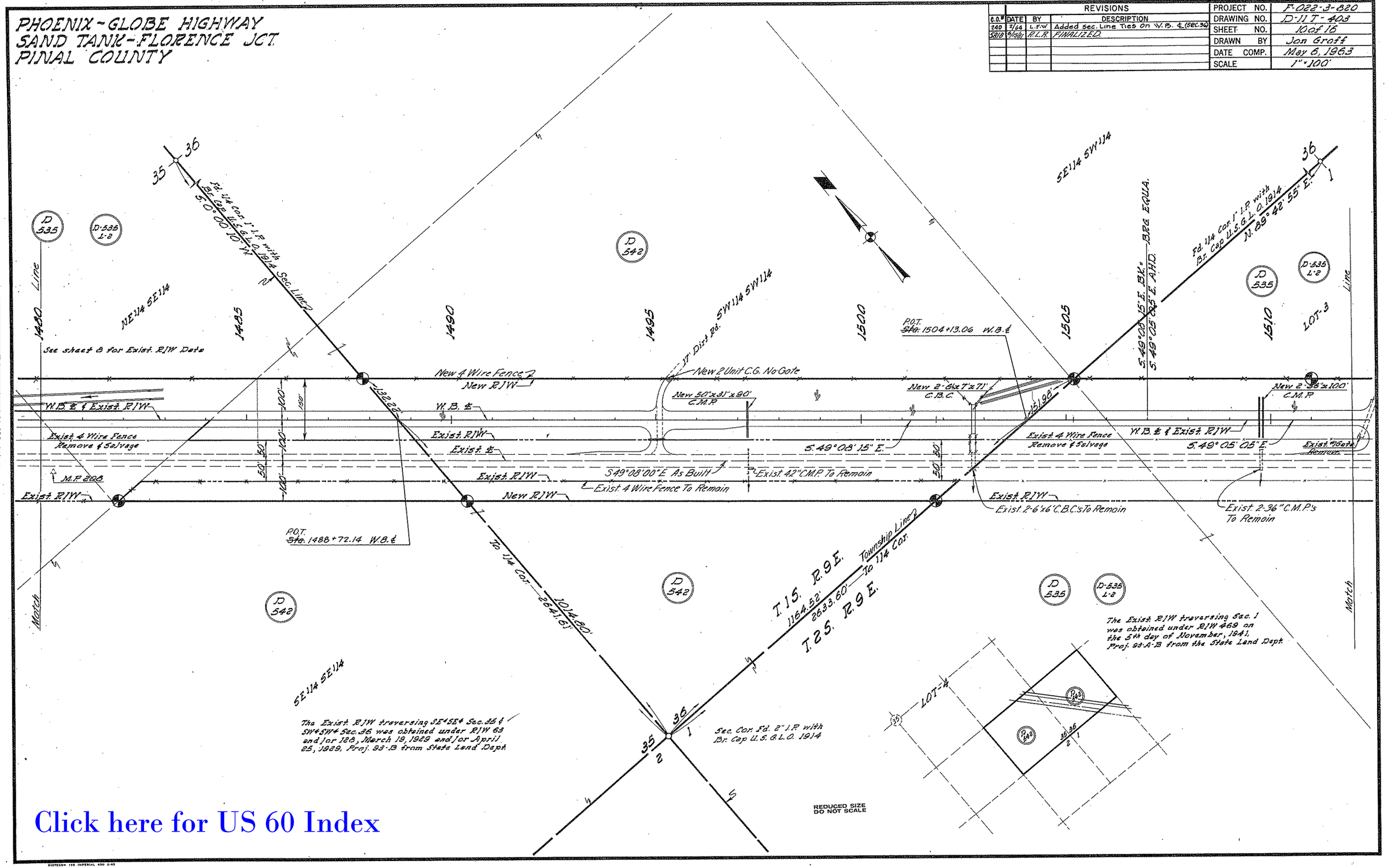


Click here for US 60 Index

CHECKED BY. Pinkley

HARD COPY. 6165-T1&T2

Click here for US 60 Index

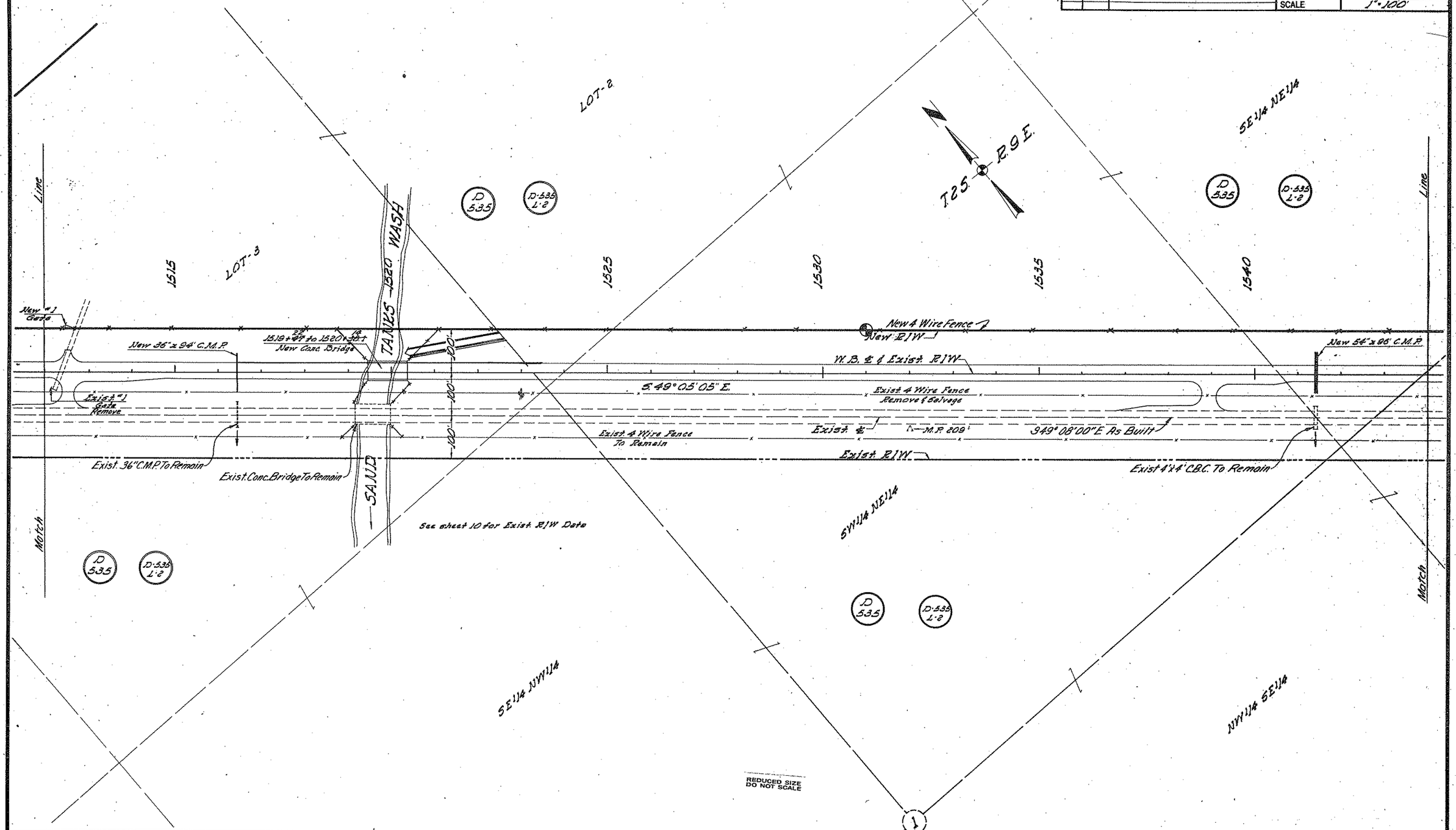


HARD COPY 6165-T1 & T2 CHECKED BY. R. Walley

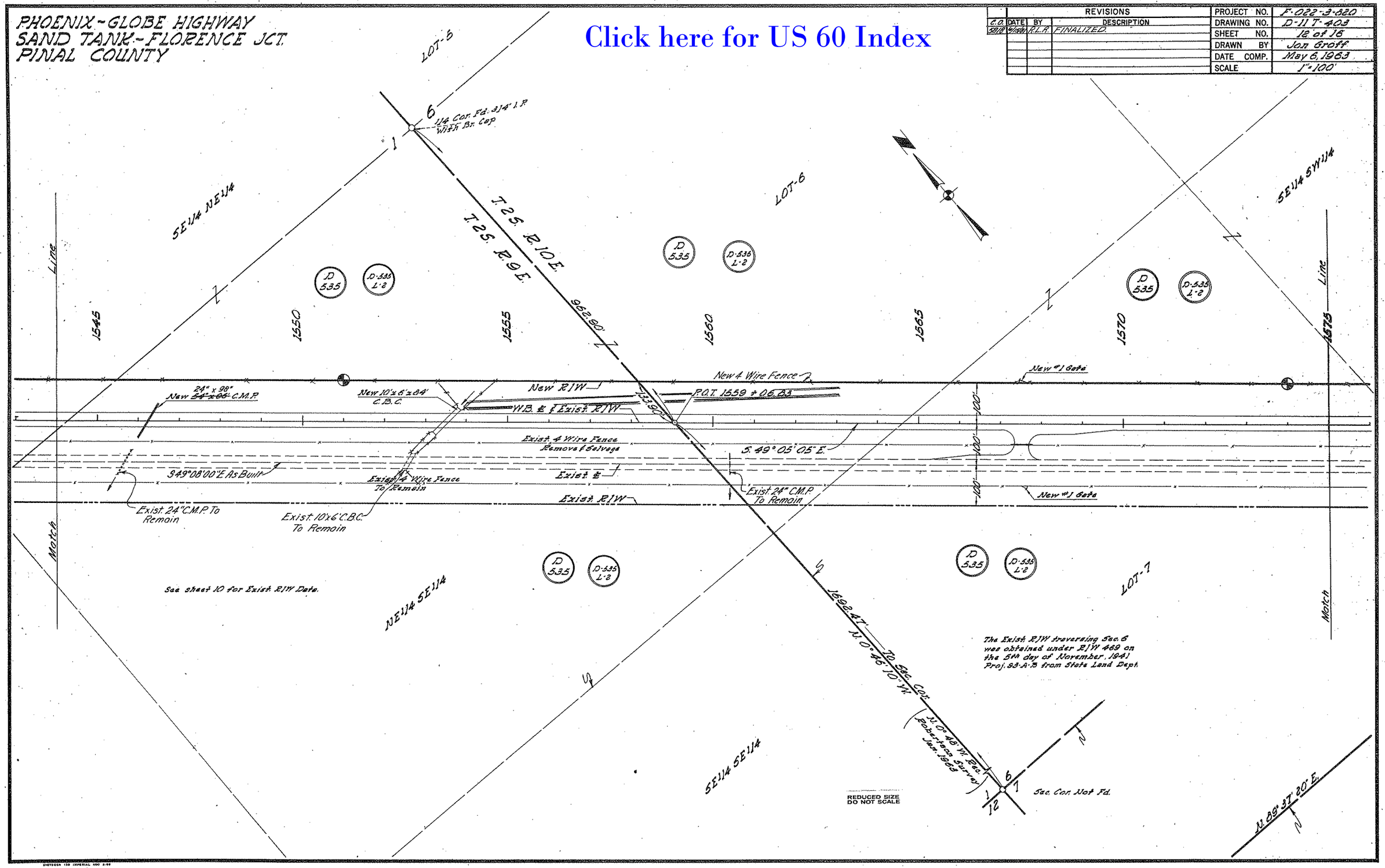
PHOENIX-GLOBE HIGHWAY
SAND TANK-FLORENCE JCT.
PINAL COUNTY
REVISIONS
C.O. DATE BY DESCRIPTION
5818 4/15/61 R.L.R. FINALIZED.
PROJECT NO. F-022-3-820
DRAWING NO. D-11 T-403
SHEET NO. 12 of 16
DRAWN BY Jon Groff
DATE COMP. May 6, 1963
SCALE 1"=100'
Click here for US 60 Index
LOT-5
LOT-6
LOT-7
SE1/4 NE1/4
SE1/4 SW1/4
NE1/4 SE1/4
SE1/4 SE1/4
1/4 Cor. Fd. 3/4" I.P. With Br. Cap
T.25 R.10 E.
T.25 R.9 E.
962.90'
1692.47'
N. 0° 46' 10" W.
To Sec. Cor.
N. 0° 48' W. Rec. Robertson Survey Jan. 1963
Sec. Cor. Not Fd.
N. 89° 37' 20" E.
1545
1550
1555
1560
1565
1570
1575
Line
Match
New 4 Wire Fence
New #1 Gate
New R/W
P.O.T. 1559 + 06.83
W.B. ℄ & Exist. R/W
133.90'
New 24" x 98" C.M.P.
New 10'x6'x84' C.B.C.
Exist. 4 Wire Fence Remove & Salvage
S. 49° 05' 05" E.
S 49° 08' 00" E As Built
Exist. 4 Wire Fence To Remain
Exist. ℄
Exist. R/W
Exist. 24" C.M.P. To Remain
Exist. 10'x6' C.B.C. To Remain
Exist. 24" C.M.P. To Remain
New #1 Gate
See sheet 10 for Exist. R/W Data.
The Exist. R/W traversing Sec. 6 was obtained under R/W 469 on the 5th day of November, 1941 Proj. 93-A-B from State Land Dept.
REDUCED SIZE DO NOT SCALE
CHECKED BY. R. Walley
HARD COPY 6165-T1 & T2

# PHOENIX-GLOBE HIGHWAY
# SAND TANK-FLORENCE JCT.
# PINAL COUNTY

| REVISIONS | | | | |
|---|---|---|---|---|
| C.O. | DATE | BY | DESCRIPTION | |
| 671 | [illegible] | [illegible] | [illegible] | |
| " | [illegible] | [illegible] | [illegible] | |
| " | " | " | [illegible] | |
| 5818 | 6/13/68 | R.L.R. | FINALIZED. | |
| | | | | |

| | |
|---|---|
| PROJECT NO. | F-022-3-820 |
| DRAWING NO. | D-11 T-403 |
| SHEET NO. | 13 of 16 |
| DRAWN BY | Jon Groff |
| DATE COMP. | May 6, 1963 |
| SCALE | 1"=100' |

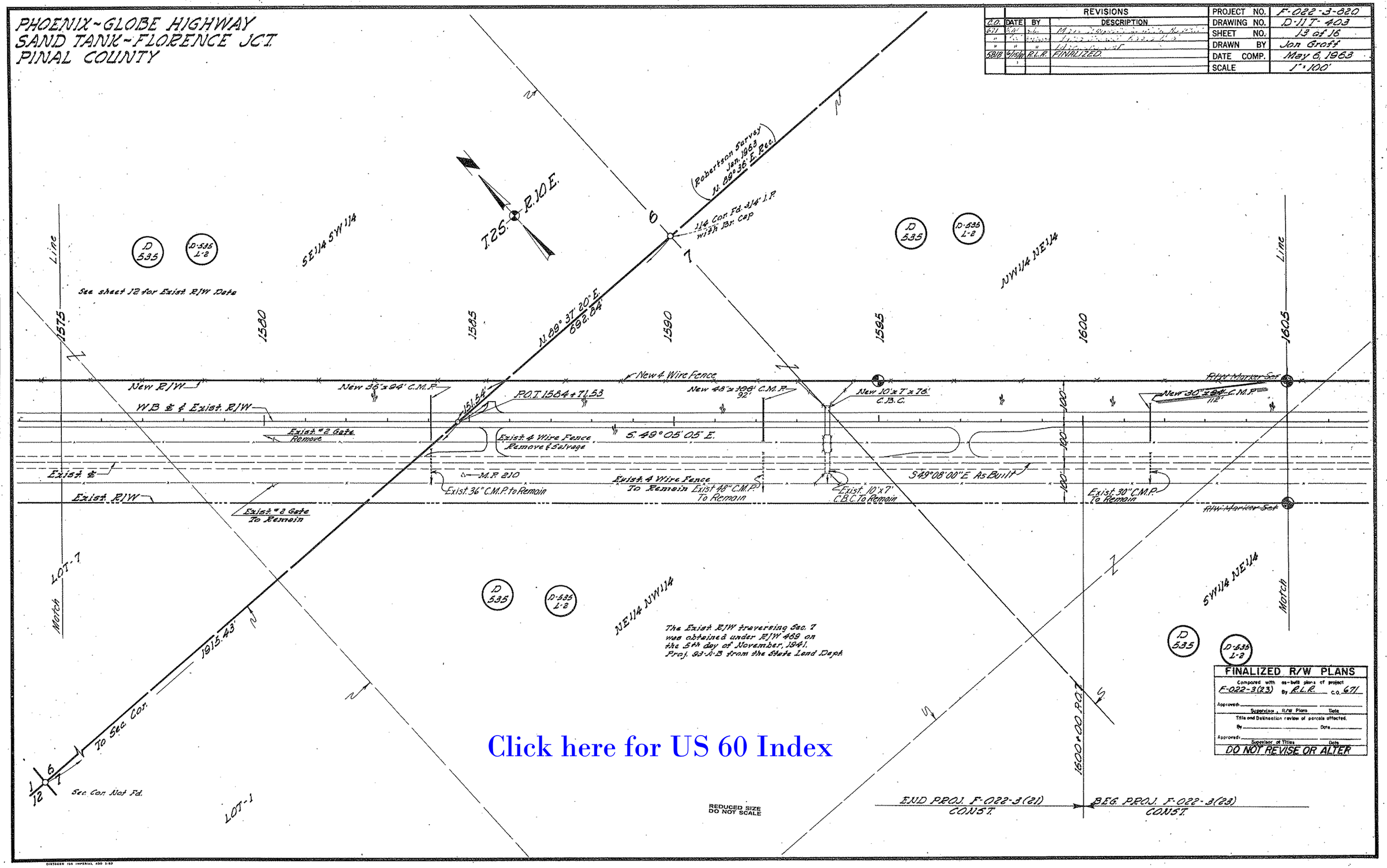


CHECKED BY. PALLEY

HARD COPY 6165-71 & 72

Click here for US 60 Index

# PHOENIX ~ GLOBE HIGHWAY
# SAND TANK ~ FLORENCE JCT.
# PINAL COUNTY

| REVISIONS | | | | PROJECT NO. | F-022-3-820 |
|---|---|---|---|---|---|
| C.O.# | DATE | BY | DESCRIPTION | DRAWING NO. | D-11 T-40.3 |
| 221 | 1-11-64 | J.H.J. | Corrected Station on Bridge | SHEET NO. | 14 of 16 |
| [illegible] | [illegible] | [illegible] | [illegible] | DRAWN BY | Jon Groff |
| " | " | [illegible] | [illegible] | DATE COMP. | May 6, 1963 |
| " | " | " | [illegible] | SCALE | 1" = 100' |
| 58-18 | 4/15/71 | R.L.R. | FINALIZED | | |

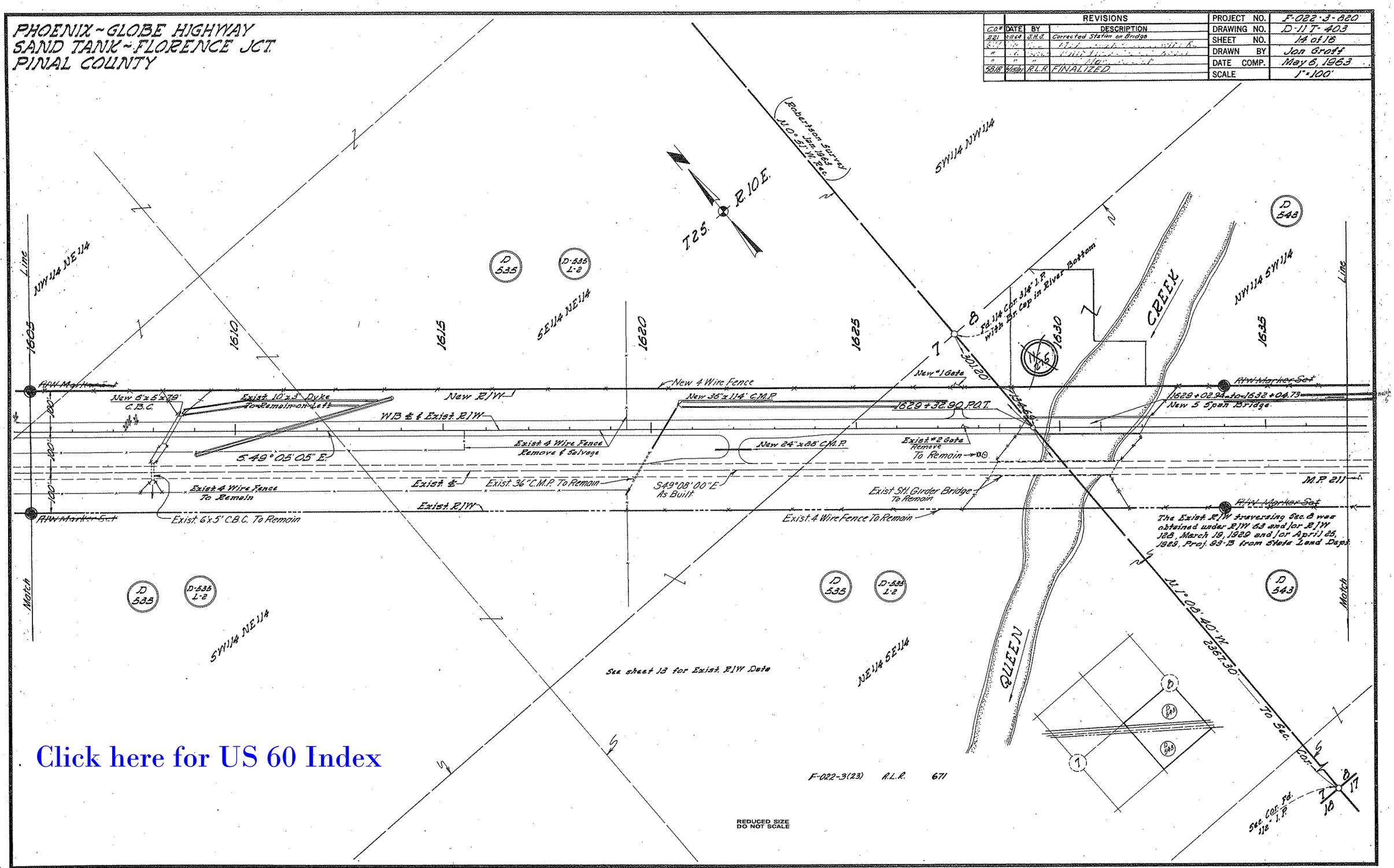


Click here for US 60 Index

HARD COPY 6165-71&72 CHECKED BY Pauley

# PHOENIX-GLOBE HIGHWAY
# SAND TANK-FLORENCE JCT.
# PINAL COUNTY

| | REVISIONS | | | PROJECT NO. | F-022-3-820 |
|---|---|---|---|---|---|
| C.A.# | DATE | BY | DESCRIPTION | DRAWING NO. | D-11 T-403 |
| 221 | 2-14-68 | J.H.G. | Corrected Size on C.B.C. & Added Fence Note | SHEET NO. | 15 of 16 |
| 671 | 5-1-71 | " | " " " " " " " | DRAWN BY | Jon Groff |
| " | " | " | " " " 5'-6" " " " " | DATE COMP. | May 6, 1963 |
| " | " | " | " " " " " | SCALE | 1" = 100' |
| 5818 | 6-18-81 | R.L.R. | FINALIZED. | | |

CHECKED BY: PAULEY

HARD COPY: 6165-T1 & T2

## CURVE DATA

| Westbound ℄ | Existing ℄ |
|---|---|
| Δ = 10°29'20" Lt. | Δ = 10°30' Lt. |
| D = 0°30'15" | D = 0°30' |
| R = 11,359.16' | R = 11,460.00' |
| T = 1,042.65' | T = 1,053.0' |
| L = 2079.75' | L = 2100.0' |

T. 2 S. R. 10 E.

NE1/4 SW1/4 — NW1/4 SW1/4 — SW1/4 SW1/4 — SE1/4 SW1/4 — SW1/4 SE1/4 — NW1/4 NE1/4 — NE1/4 NW1/4

Match Line

1640 1645 1650 1655 1660 1665

P.C. 1641+49.71 W.B. P.C. 981+00 Exist.

P.T. 1662+29.46 W.B. P.T. 1062+00 Exist.

D 543 — D 535 — D-535 L-3 — D 581-1

Exist. R/W traversing SW1/4SE1/4 Sec. 8, was obtained under R/W #69, on the 5th day of November, 1941, Proj. 93-B from the State Land Dept.

New R/W — W.B. ℄ & Exist. R/W — W.B. ℄ — Exist. R/W — Exist. ℄

New #1 Gate — 3000' New 4 Wire Fence

S. 49°08'05" E. — Exist. ℄ — S49°08'00"E As Built — M.P. 211

Exist. 4 Wire Fence Remove & Salvage — Exist. 4 Wire Fence To Remain

Exist. #2 Gate Remove — Exist. #2 Gate To Remain

R/W Monument Set

See sheet 14 for Exist. R/W Data

Exist 10'x6' C.B.C. To Remain — New 10'x6'x86' C.B.C.

S. 59°34'25" E. — S59°38'00"E As Built — N. 89°30'85" E. — 194.82' — 97.30' — 463.22' — 661.48' — 73.99'

Fd. 1/4 Cor. 3/4" I.P. with Br. Cap

N. 89°28' E. Rec. Robertson Survey Jan. 1963

F-022-3(23) R.L.R. 671

REDUCED SIZE DO NOT SCALE

Click here for US 60 Index

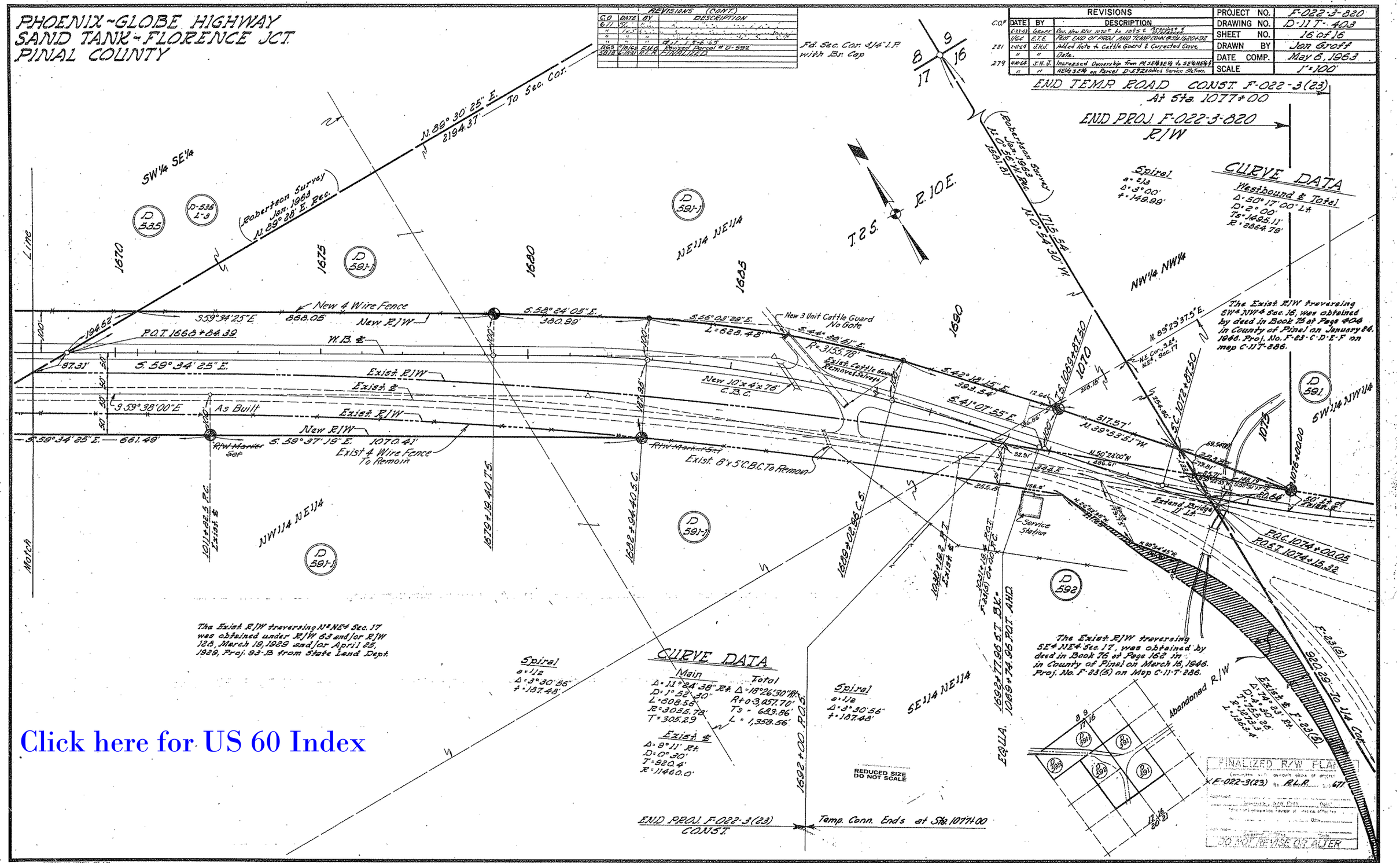


Click here for US 60 Index