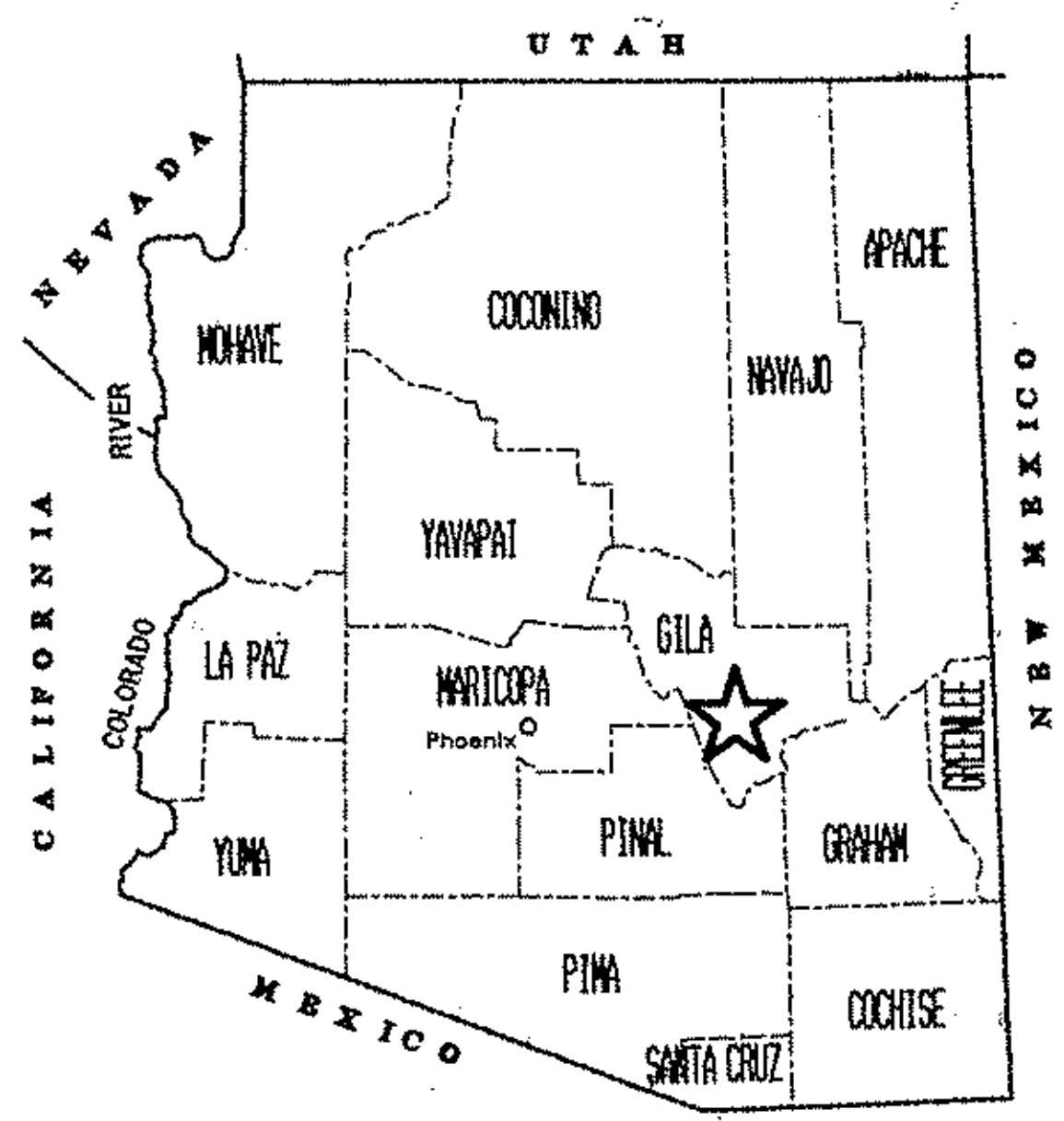

STATE OF ARIZONA
DEPARTMENT OF TRANSPORTATION
INTERMODAL TRANSPORTATION DIVISION

RIGHT OF WAY PLAN OF THE
PHOENIX - GLOBE HIGHWAY
S.R. 188 - GLOBE
060 GI 247 H4104 01R
F-022-3-769

LENGTH OF PROJECT. 2.1 MI   DISTRICT G

Click here for US 60 Index

N

T. 1 N.   R. 15 E.

GILA COUNTY

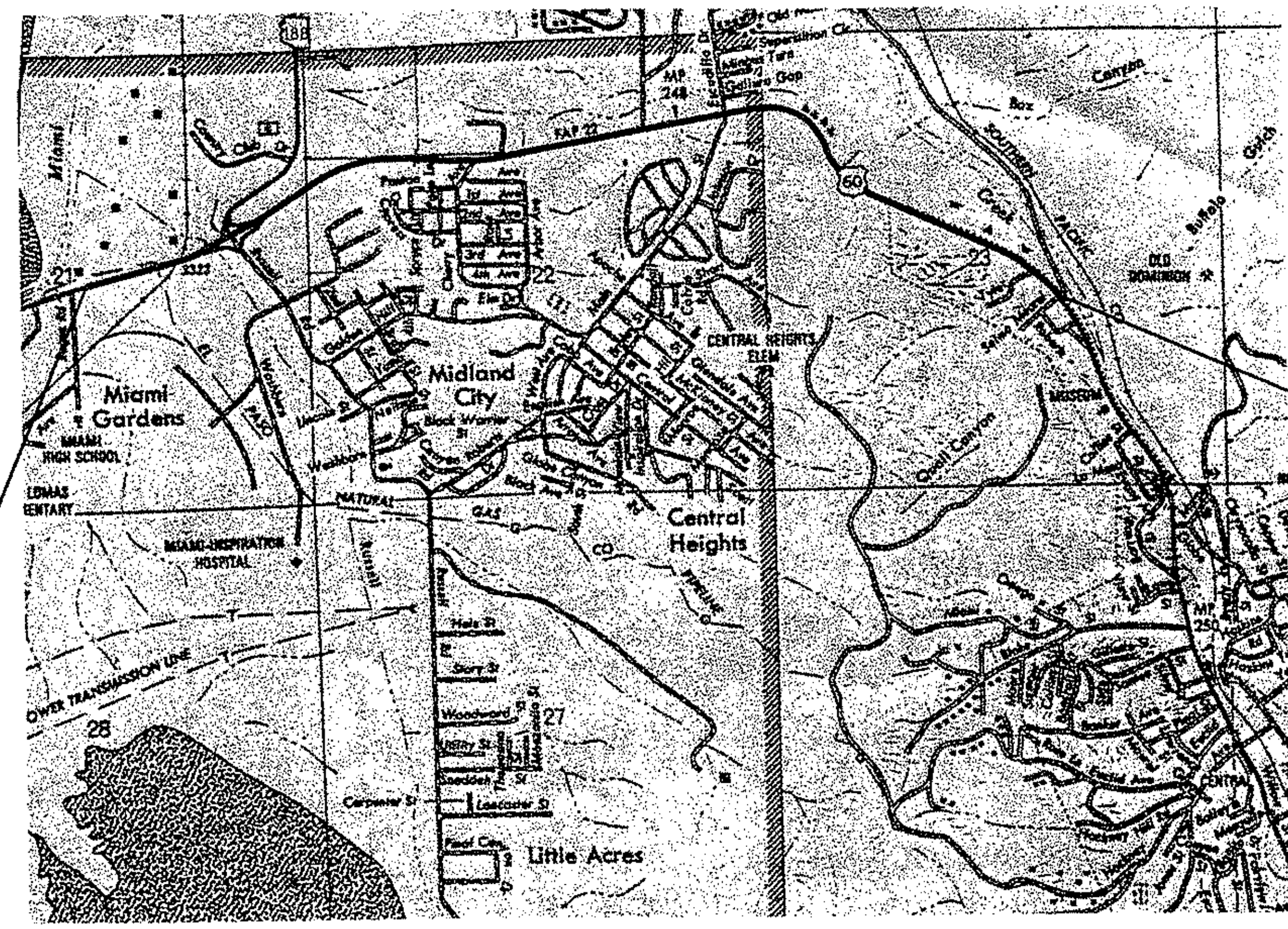

POC 136+00.00

POC 244+50.00

060 GI 247 H4104 01R

F-022-3-769

PUBLIC HEARING REQUIREMENTS CERTIFIED	
ENVIRONMENTAL CLEARANCE	
C & S REVIEW	
BID SET REVIEW	

ARIZONA DEPARTMENT OF TRANSPORTATION BOARD
APPROVED BY EDWARD D. WRIGHT, STATE ENGINEER
FOR RIGHT OF WAY ACQUISITION IN ACCORDANCE WITH
RESOLUTION: 2001-04-A-019 DATED 4/20/01

APPROVED BY CHIEF RIGHT OF WAY AGENT IN ACCORDANCE
WITH ROADWAY PLANS
S.E. Hansen 8-7-01
STEPHEN HANSEN DATED

DRAWING NO.	D-4-T-412
SHEET NO.	1 OF 18

ccccoSYSTIMEccccc cccccDGNcSPECIFICATIONccccc

OWNERSHIP RECORD / ACQUISITION RECORD

PARCEL NUMBER	OWNER	DESCRIPTION	TOTAL AREA	AREA REQUIRED: GROSS INCLUDING EXISTING R/W	AREA REQUIRED: NET EXCLUDING EXISTING R/W	NEW EASEMENTS	EXISTING EASEMENTS	REMAINDER: LEFT	REMAINDER: RIGHT	SHEET NO.	CHIEF R/W AGENT APPROVAL	INSTRUMENT: TYPE	INSTRUMENT: DATE	RECORDED: DATE	RECORDED: DOCUMENT
4-0517	AAXCEL HOLDINGS, L.L.C.	PT E 1/2, NE 1/4, SEC. 22, T 1 N, R 15 E, G. & S.R.B.	237445Φ	48920Φ	7602Φ				188526Φ	10		FOC	11/5/02	1/6/03	000179
4-0518	UDON McSPADDEN	PT LOTS 8 & 9, W 1/2, NW 1/4, SEC. 23, T 1 N, R 15 E, G. & S.R.B.	1849444Φ	112757Φ	23628Φ	135553Φ TCE			1736687Φ	9/10		WD	6/5/01	6/28/01	9668
4-0519	O'KEEFE DRILLING COMPANY	PT SE 1/4, NW 1/4, OF SEC. 23, T 1 N, R 15 E, G. & S.R.B.	380570Φ	60314Φ	28793Φ	43874Φ TCE			320256Φ	10/11		FOC	10/3/06	10/25/06	18244
4-0531	ROBERT P. TAYLOR, ET AL.	PT NW 1/4, SEC. 22, T 1 N, R 15 E, G. & S.R.B.	593208Φ	151196Φ	30029Φ	2426Φ TCE		29149Φ	412863Φ	5/6		FOC	12/12/03	1/28/04	1477
4-0532	VIVIANO Q. BRACAMONTE, ET AL.	PT E 1/2, NW 1/4, SEC. 22, T 1 N, R 15 E, S. & S.R.B.	53014Φ			3082Φ TCE				7					
4-0533	MILOVAN RADANOVICH, ET UX.	PT TRACT A & B, COUNTRY CLUB ANNEX. UNIT 1	134864Φ	16114Φ	582Φ	2400Φ TCE			118750Φ	7		WD	9/16/01	4/7/01	8344
4-0534	ROBERT C. HORNE	PT NE 1/4, SEC. 22, T 1 N, R 15 E, G. & S.R.B.	49683Φ	26695Φ	4230Φ	2634Φ TCE			22988Φ	8/9		WD	4/18/01	6/15/01	8830
4-0535	ROBERT D. MYER	PT SE 1/4, NW 1/4, SEC. 23, T 1 N, R 15 E, G. & S.R.B.	24261Φ			6641Φ TCE				11					
4-0565	KAISER CROSSING, L.L.C.	PT SE 1/4, NE 1/4, NE 1/4, SE 1/4, SEC. 21, T 1 N, R 15 E, G. & S.R.B.	648761Φ			4987Φ TCE				4/5					
* 4-0567	SALLY NORTH	PT W 1/2, NE 1/4, SEC. 22, T 1 N, R 15 E, G. & S.R.B.	22484Φ	22484Φ						7		WD	4/18/01	6/7/01	8342
4-0568	M & O AGENCIES, INC.	PT NE 1/4, SEC. 22, T 1 N, R 15 E, G. & S.R.B.	54033Φ	8639Φ	28Φ	2968Φ TCE			45393Φ	8		WD	4/25/01	6/18/01	8970
4-0569	R. B. PARTNERS	PT S 1/2, NW 1/4, SEC. 22, T 1 N, R 15 E, G. & S.R.B.	40023Φ			5251Φ TCE				7					
4-0570	GIANT INDUSTRIES ARIZONA, INC.	PT S 1/2, NW 1/4, SEC. 22, T 1 N, R 15 E, G. & S.R.B.	45970Φ			5728Φ TCE				6/7					
4-0571	ROBERT C. HORNE, TRUSTEE	PT NE 1/4, SEC. 22, T 1 N, R 15 E, G. & S.R.B.	200266Φ	31101Φ	4211Φ	9475Φ TCE			169165Φ	8		WD WD	4/28/01 11/13/01	6/7/01 8/25/01	8343 17176
4-0572	A. M. SANCHEZ, ET UX.	PT S 1/2, NW 1/4, SEC. 22, T 1 N, R 15 E, S. & S.R.B.	49492Φ			5200Φ TCE				6					
4-0573	HOLLY ELIZABETH ROONEY, ET AL.	PT S 1/2, NW 1/4, SEC. 22, T 1 N, R 15 E, G. & S.R.B.	32603Φ			1777Φ TCE				6					
4-0574	A. M. SANCHEZ, ET UX.	PT S 1/2, NW 1/4, SEC. 22, T 1 N, R 15 E, G. & S.R.B.	17035Φ			1502Φ TCE				6					
4-0575	RAYMOND L. YANDELL, ET AL.	PT SE 1/4, NW 1/4, SEC. 23, T 1 N, R 15 E, G. & S.R.B.	15817Φ			1600Φ TCE				11					
4-0576	MONTY P. NICHOLS, ET UX.	PT SE 1/4, NW 1/4, SEC. 23, T 1 N, R 15 E, G. & S.R.B.	80780Φ			9969Φ TCE				11					
4-0577	DANNY R. RALEY, ET UX.	PT NW 1/4, SEC. 23, T 1 N, R 15 E, G. & S.R.B.	41019Φ			10457Φ TCE				11					
4-0578	MAZIN D. SUKKAR, ET UX.	PT SE 1/4, NW 1/4, SEC. 23, T 1 N, R 15 E, G. & S.R.B.	33731Φ			5165Φ TCE				11					
4-0580	BURGER KING, O.L.P.	PT NE 1/4, SEC. 22, T 1 N, R 15 E, S. & S.R.B.	37475Φ			4274Φ TCE				7					
4-0581	PHOTOFAX INTERNATIONAL, INC.	PT NE 1/4, SEC. 22, T 1 N, R 15 E, G. & S.R.B.	30003Φ			2808Φ TCE				8					
4-0582	CREED'S MARKET	PT NE 1/4, SEC. 22, T 1 N, R 15 E, G. & S.R.B.	95388Φ			3792Φ TCE				8					
4-0583	VALLEY NATIONAL BANK OF ARIZONA	PT NE 1/4, SEC. 22, T 1 N, R 15 E, G. & S.R.B.	292924Φ			2918Φ TCE				7/ 8					
4-0584	KENT NORTON, ET UX.	PT NW 1/4, SE 1/4, SEC. 23. T 1 N, R 15 E, G. & S.R.B.	32980Φ			1459Φ TCE				11					
4-0586	COMMUNITY FIRST NATIONAL BANK	PT NE 1/4, SEC. 22. T 1 N, R 15 E, G. & S.R.B.	50015Φ			2000Φ TCE				7/ 8					
4-0628	V. A. CHALLIS, ET UX.	PT SEC. 23, T 1 N, R 15 E, G. & S.R.B.	128344Φ			3646Φ TCE				11					
4-0630	JAMES JOHN KOWALZYK, ET UX.	PT E 1/2, NW 1/4, SW 1/4, NE 1/4, SEC. 23 T 1 N, R 15 E, G. & S.R.B.	60517Φ			1206Φ TCE				11					
4-0647	EDWARD LEE EVANS	PT SE 1/4, NW 1/4, SEC. 23 T 1 N, R 15 E, G. & S.R.B.	31007Φ			1170Φ TCE				11					
										10					

Click here for US 60 Index

* NOTE:
PARCEL 4-0567 TO BE TOTAL ACQUISITION.

REVISIONS

C.O. NO.	DATE	BY	DESCRIPTION
PM-15-46	3-3-16	TSS	Updated ACQ. Record Info.

DRAWING NO.	D-4-T-412
HARD COPY	SHT 20-27
DRAWN/DATE	12/27/00
CHECKED	CJK

ABSOLUTE SURVEYING AND MAPPING, INC.
620 W. HOPI DR. HOLBROOK ARIZONA 86025
PH. 520-524-6726 FAX 520-524-7662

ARIZONA DEPARTMENT OF TRANSPORTATION
INTERMODAL TRANSPORTATION DIVISION
RIGHT OF WAY PLANS SECTION

HIGHWAY: PHOENIX - GLOBE HWY
PROJECT NO.: F - 022 - 3 - 769
TRACS NO.: 060 GI 247 H4104 01R
ROUTE: US 60
SECTION: SR 188-GLOBE

REGISTERED LAND SURVEYOR
CERTIFICATE NO. 28728
CLYDE J. KING
Date Signed 4-23-01
ARIZONA, U.S.A.

ccccccSYSTIMEcccccc cccccDGNcSPECIFICATIONcccccc

OWNERSHIP RECORD

NOTES	PARCEL NUMBER	OWNER	DESCRIPTION OF AREA REQUIRED	TOTAL AREA	AREA REQUIRED: GROSS (INCLUDING EXISTING R/W)	AREA REQUIRED: NET (EXCLUDING EXISTING R/W)	AREA REQUIRED: NEW EASEMENTS	REMAINDER: LEFT	REMAINDER: RIGHT	SHEET NO.	ACQUIRED: TYPE	ACQUIRED: DOCUMENT
	4-0517-A	Aaxcel Holdings, L.L.C.	NE¼ Section 22, T. 1 N., R. 15 E.	188526		418			(1) 188878	10		
	4-0780	UPM Holdings, L.L.P.	NW¼ Section 23, T. 1 N., R. 15 E.	1736687			6041 SE		1730646	10		

(1) INCLUDES 770 SQ. FT. OF EXISTING RW REVERTED TO OWNER

ALL AREAS ARE IN SQUARE FEET UNLESS OTHERWISE NOTED

...\US 60 MERRISA MESS\DRS2.DGN

Click here for US 60 Index

CHANGE ORDER REVISIONS			
C.O. NO.	DATE	BY	DESCRIPTION OF REVISIONS
9704	07/01/08	DHC	Added this sheet for parcels
"	"	"	4-0517-A & 4-0780

DRAWING NO.	D-2-T-412
SURVEY	SEE ATTACHED
DRAWN/DATE	07/01/08
ADOT REVIEW	Don Casdorph

ARIZONA DEPARTMENT OF TRANSPORTATION
INTERMODAL TRANSPORTATION DIVISION
RIGHT OF WAY PLANS SECTION

HIGHWAY NAME: PHOENIX - GLOBE

FEDERAL AID NO.: F-022-3-769

PROJECT NO.: 060 GI 247 H4104 01R

ROUTE NO.: US 60

LOCATION: SR 188 - Globe

PRELIMINARY NOT FOR CONSTRUCTION OR RECORDING
--CREATED--
07/01/08
2:42:43 PM

V:/RW\users\b0507\

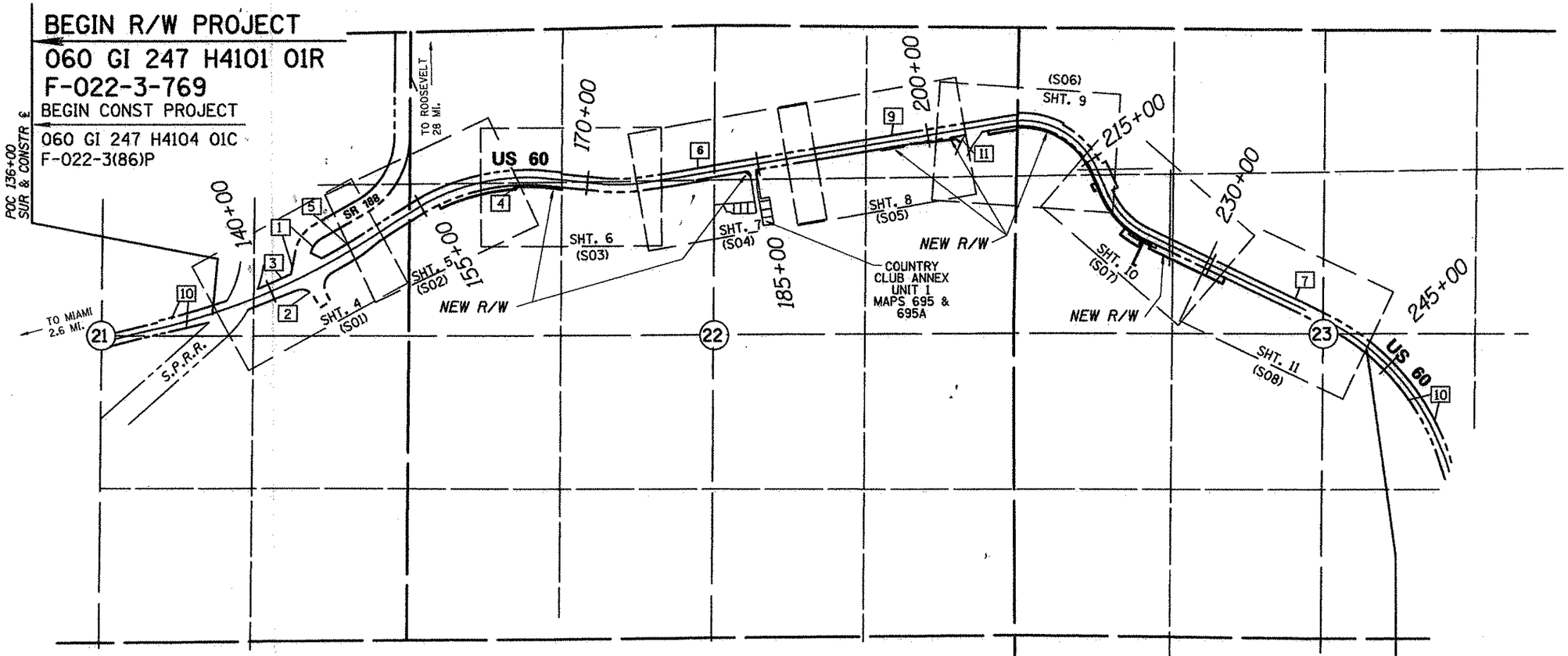

VICINITY MAP

SCALE: 1" = 500'

N

T. 1 N. R. 15 E.

GILA CO.

INDEX TO EXISTING R/W

IND.	SUBDIVISION	SEC.	TWP.	R.	ACQ. FROM	TYPE	F/E	BK./DKT.	PAGE	WIDTH	YEAR	PARCEL NO.
1	S2 NE 4	21	1N	15E	INSPIRATION COPPER	ESMT	E	166	87	VARIES	1964	
2	S2 NE 4	21	1N	15E	INSPIRATION COPPER	"	"	208	490	VARIES	1967	
3	NE4	21	1N	15E	INSPIRATION COPPER	"	"	62	271	65'	1940	
4	N2 NE4 NE4 NW4	22	1N	15E	HOLGATE DEV CORP	"	"	370	651	50'	1974	
5	N2	21	1N	15E	EVERETT MCEACHREN	"	"	55	149	50'	1938	
6	N2	22	1N	15E	EDWARD PAXTON	"	"	55	140	VARIES	1938	
7	NW4 & NE4 & SE4	23	1N	15E	ELLIS WRIGHT	"	"	55	306	VARIES	1938	
8	NE4 & G.T.S.	26	1N	15E		RES	"	435		40'	1937	
9	N2 NE4 & NE4	22	1N	15E	FREDERICK HENGEHOLD	ESMT	"	55	416	50'	1940	
10	PT SECS 21, 22 & 23		1N	15E		RES	"	59	47	VARIES	1958	
11	NE4 NE4	22	1N	15E	HEALY AUTO CENTER	QC	F	95-673789		VARIES	1995	

Click here for US 60 Index

DRAWING NO.	D-4-T-412	ARIZONA DEPARTMENT OF TRANSPORTATION INTERMODAL TRANSPORTATION DIVISION RIGHT OF WAY PLANS SECTION
HARD COPY	SHT 20-27	HIGHWAY: PHOENIX - GLOBE HWY.
DRAWN/DATE	7/10/00	
CHECKED	CJK	PROJECT NO. F-022-3-769
ABSOLUTE SURVEYING AND MAPPING, INC. 850 W. SOPT DR. HOLBROOK ARIZONA 86025 PH. 520-524-6238 FAX 520-524-7862		TRACS NO. 060 GI 247 H4104 01R
ROUTE: US 60	SECTION: SR 188 - GLOBE	SHEET 4 OF 19

REGISTERED LAND SURVEYOR CERTIFICATE NO. 28728 CLYDE J. KING ARIZONA, U.S.A.

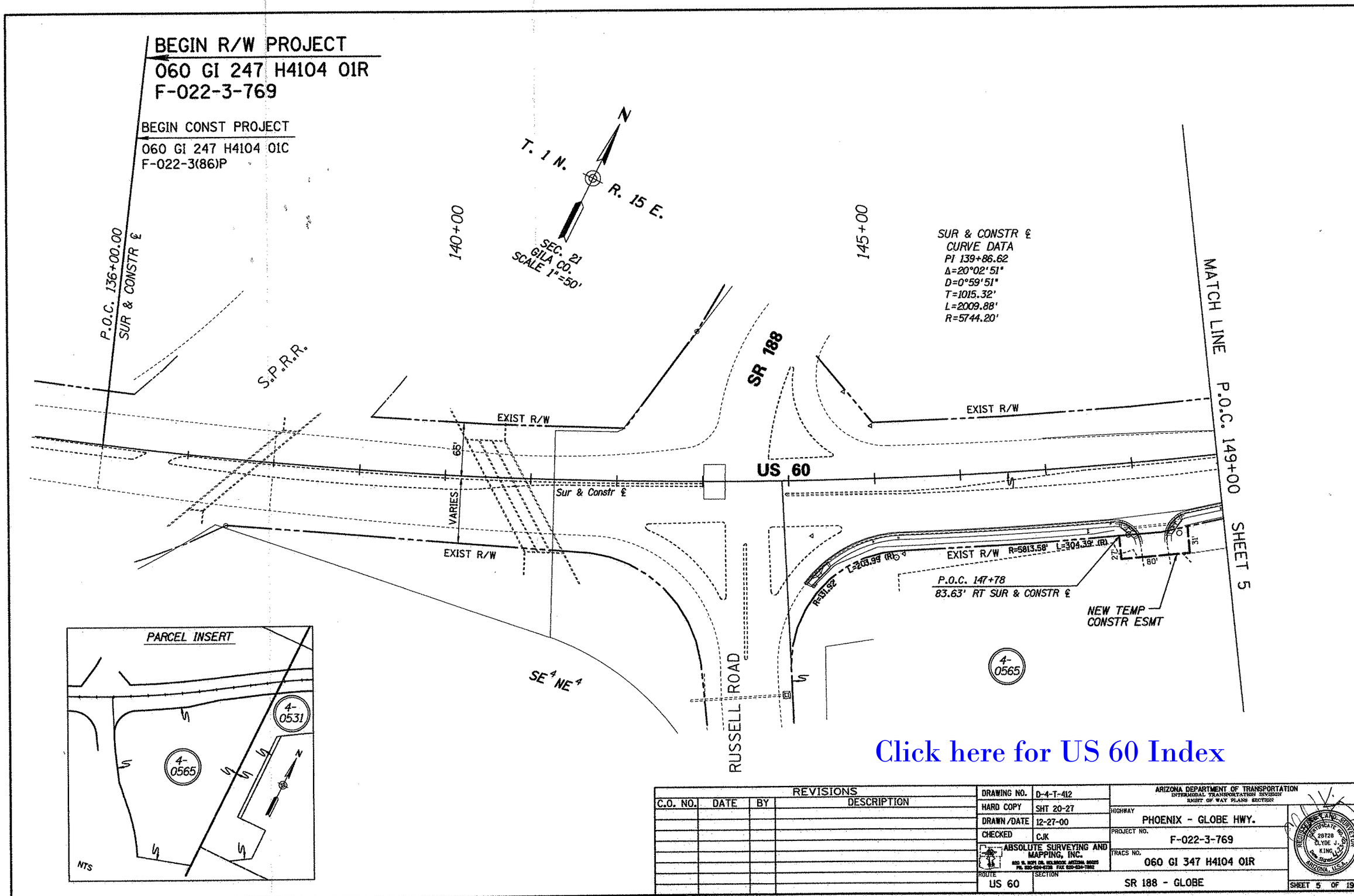

Click here for US 60 Index

REVISIONS			
C.O. NO.	DATE	BY	DESCRIPTION

DRAWING NO.	D-4-T-412
HARD COPY	SHT 20-27
DRAWN/DATE	12-27-00
CHECKED	CJK

ABSOLUTE SURVEYING AND MAPPING, INC.

ARIZONA DEPARTMENT OF TRANSPORTATION
INTERMODAL TRANSPORTATION DIVISION
RIGHT OF WAY PLANS SECTION

HIGHWAY: PHOENIX - GLOBE HWY.

PROJECT NO.: F-022-3-769

TRACS NO.: 060 GI 347 H4104 01R

ROUTE: US 60

SECTION: SR 188 - GLOBE

REGISTERED LAND SURVEYOR
CERTIFICATE NO. 28728
CLYDE J. KING
Date Signed 4-23-01
ARIZONA, U.S.A.

SHEET 5 OF 19

ooooo SYSTIME ooooo ooooo DGN SPECIFICATION ooooo

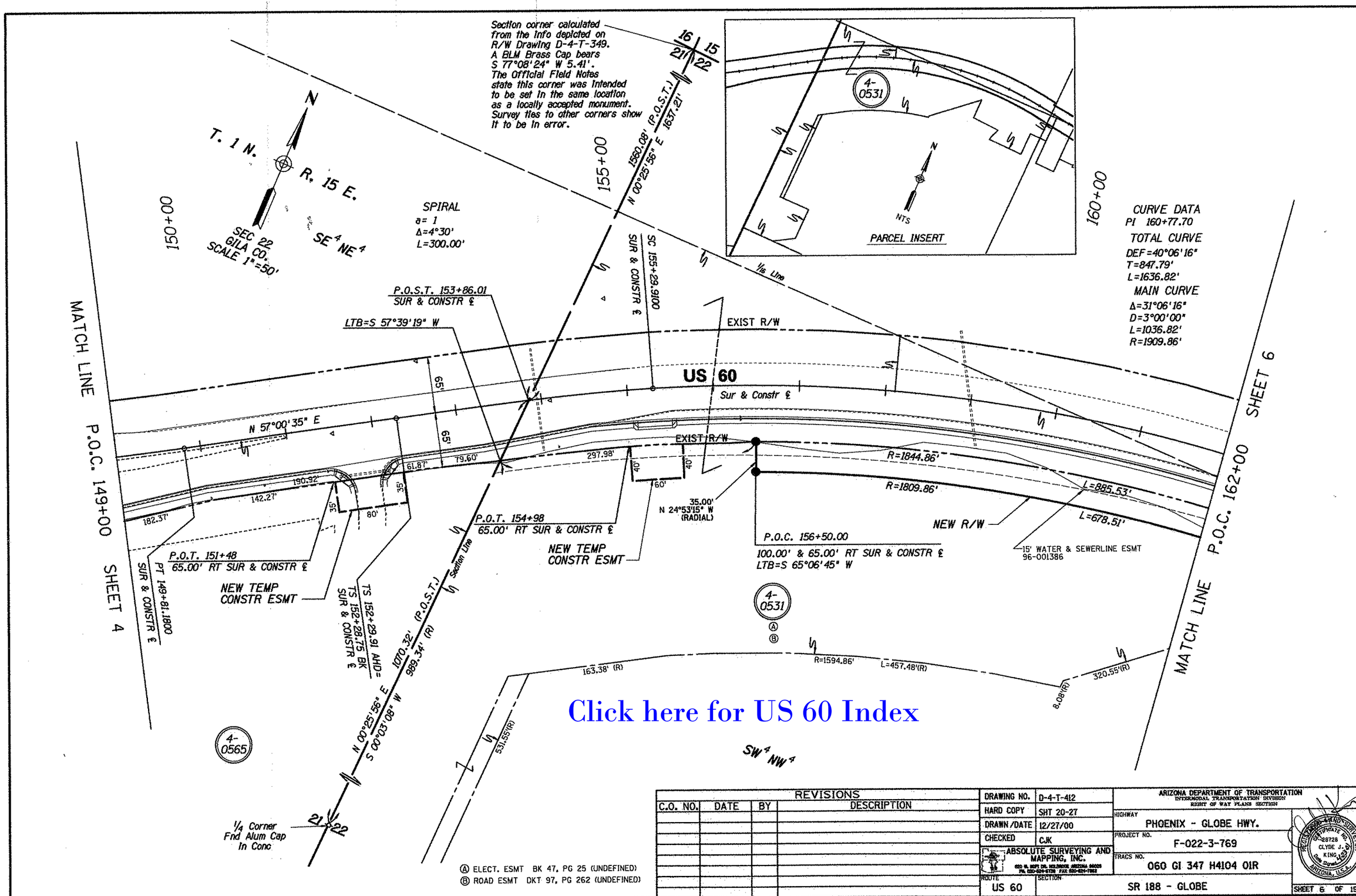

Click here for US 60 Index

Ⓐ ELECT. ESMT BK 47, PG 25 (UNDEFINED)
Ⓑ ROAD ESMT DKT 97, PG 262 (UNDEFINED)

REVISIONS			
C.O. NO.	DATE	BY	DESCRIPTION

DRAWING NO.	D-4-T-412
HARD COPY	SHT 20-27
DRAWN/DATE	12/27/00
CHECKED	CJK
ABSOLUTE SURVEYING AND MAPPING, INC.	
ROUTE	US 60
SECTION	SR 188 - GLOBE

ARIZONA DEPARTMENT OF TRANSPORTATION
INTERMODAL TRANSPORTATION DIVISION
RIGHT OF WAY PLANS SECTION

HIGHWAY: PHOENIX - GLOBE HWY.
PROJECT NO.: F-022-3-769
TRACS NO.: 060 GI 347 H4104 01R

REGISTERED LAND SURVEYOR
CERTIFICATE NO. 28728
CLYDE J. KING
Date Signed
ARIZONA, U.S.A.

SHEET 6 OF 19

ooooSYSTIMEoooooo oooooDGNoSPECIFICATIONoooooo

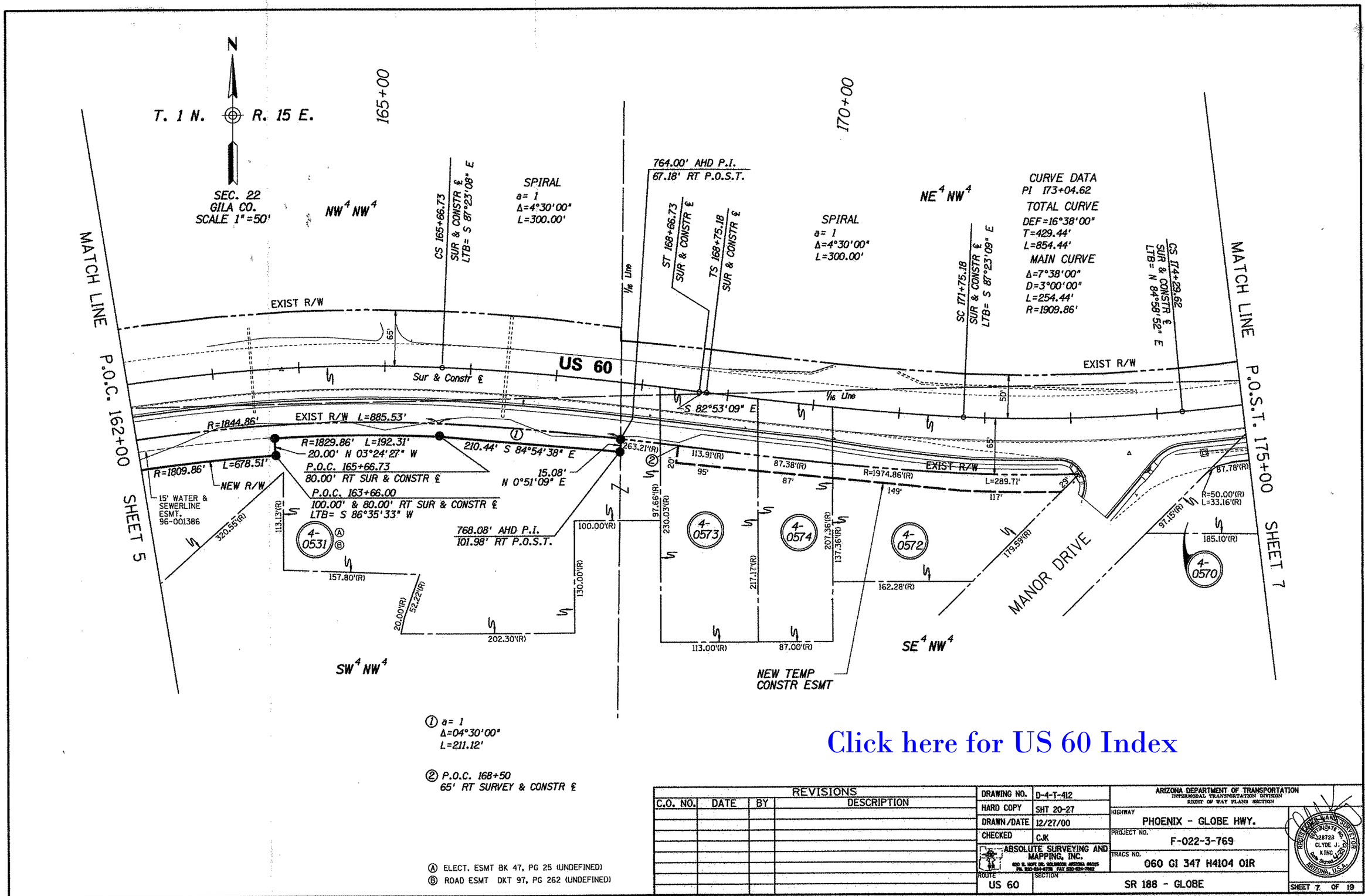

Click here for US 60 Index

REVISIONS			
C.O. NO.	DATE	BY	DESCRIPTION

DRAWING NO.	D-4-T-412
HARD COPY	SHT 20-27
DRAWN/DATE	12/27/00
CHECKED	CJK
ABSOLUTE SURVEYING AND MAPPING, INC.	
ROUTE	US 60
SECTION	SR 188 - GLOBE

ARIZONA DEPARTMENT OF TRANSPORTATION
INTERMODAL TRANSPORTATION DIVISION
RIGHT OF WAY PLANS SECTION

HIGHWAY: PHOENIX - GLOBE HWY.
PROJECT NO.: F-022-3-769
TRACS NO.: 060 GI 347 H4104 01R

SHEET 7 OF 19

ccccoSYSTIMEccccc ccccoDGNcSPECIFICATIONccccc

Click here for US 60 Index

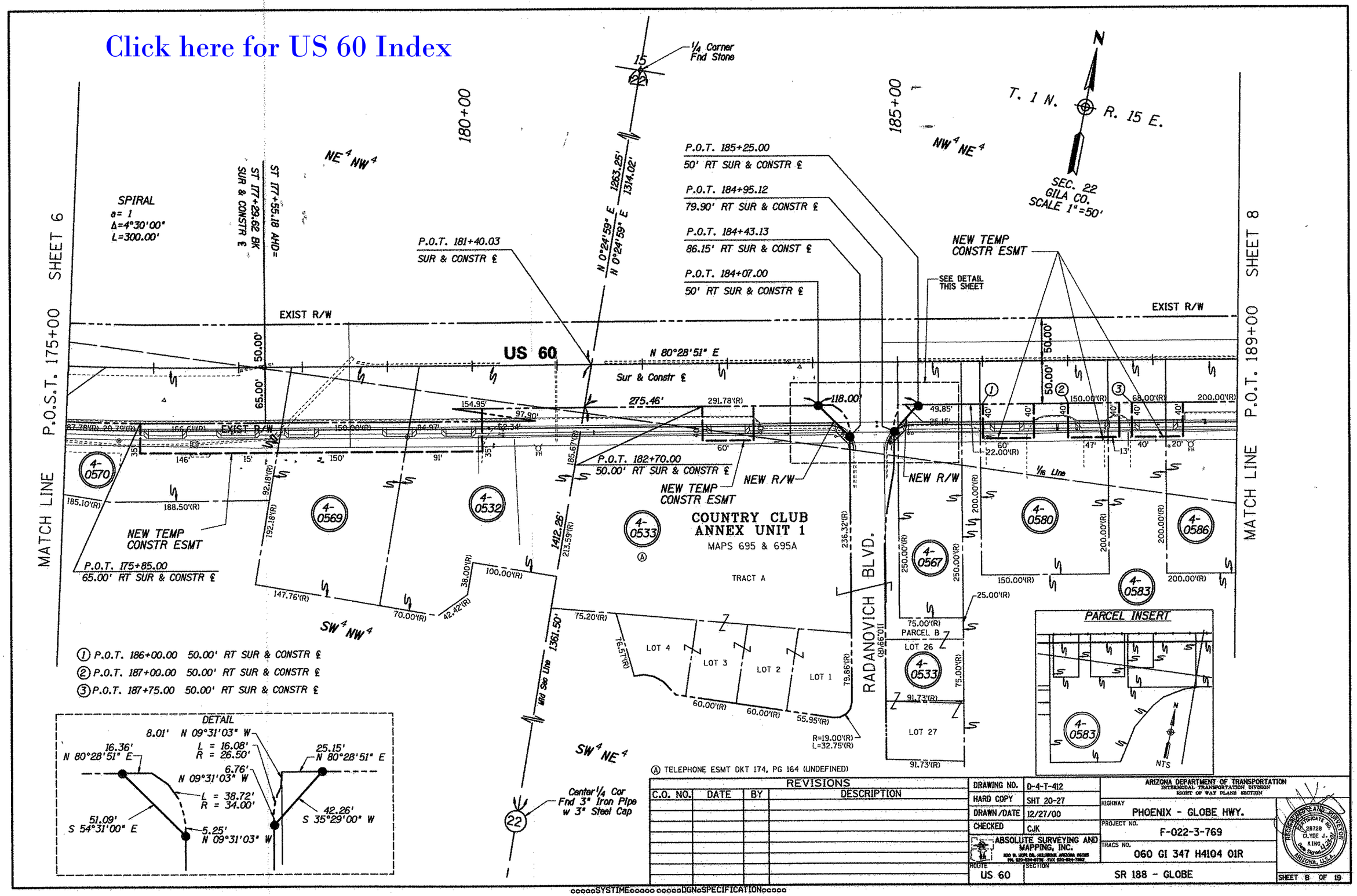

① P.O.T. 186+00.00 50.00' RT SUR & CONSTR ℄
② P.O.T. 187+00.00 50.00' RT SUR & CONSTR ℄
③ P.O.T. 187+75.00 50.00' RT SUR & CONSTR ℄

Ⓐ TELEPHONE ESMT DKT 174, PG 164 (UNDEFINED)

REVISIONS			
C.O. NO.	DATE	BY	DESCRIPTION

DRAWING NO.	D-4-T-412
HARD COPY	SHT 20-27
DRAWN/DATE	12/27/00
CHECKED	CJK

ABSOLUTE SURVEYING AND MAPPING, INC.
820 N. 10th DR. HOLBROOK, ARIZONA 86025
PH. 520-524-6726 FAX 520-524-7882

ARIZONA DEPARTMENT OF TRANSPORTATION
INTERMODAL TRANSPORTATION DIVISION
RIGHT OF WAY PLANS SECTION

HIGHWAY: PHOENIX - GLOBE HWY.
PROJECT NO.: F-022-3-769
TRACS NO.: 060 GI 347 H4104 01R
ROUTE: US 60
SECTION: SR 188 - GLOBE

REGISTERED LAND SURVEYOR CERTIFICATE NO. 28728 CLYDE J. KING Date Signed 12-28-00 ARIZONA, U.S.A.

SHEET 8 OF 19

Click here for US 60 Index

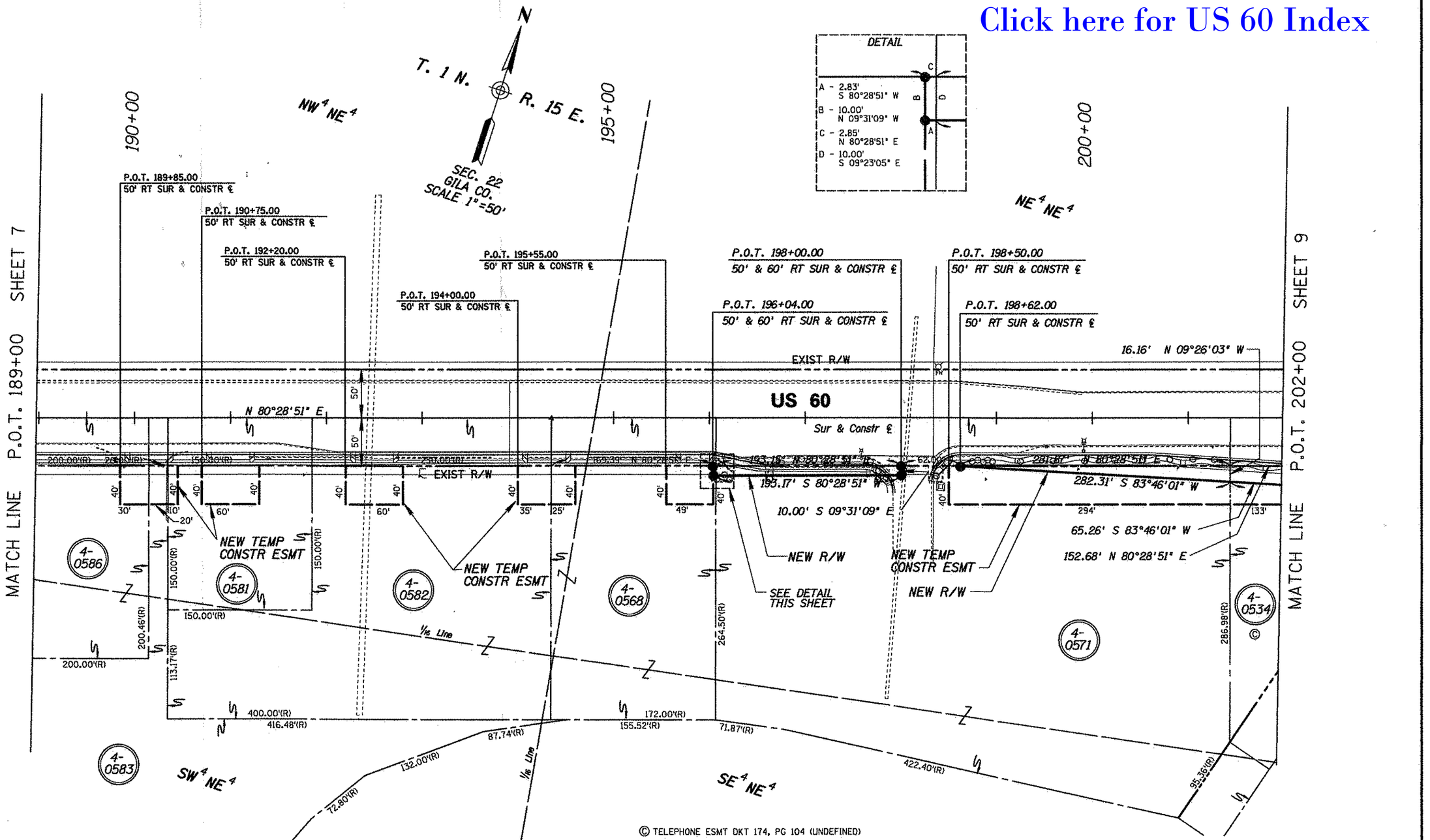

REVISIONS			
C.O. NO.	DATE	BY	DESCRIPTION

DRAWING NO.	D-4-T-412
HARD COPY	SHT 20-27
DRAWN/DATE	12/27/00
CHECKED	CJK
ABSOLUTE SURVEYING AND MAPPING, INC. 620 N. MAIN DR., HOLBROOK, ARIZONA 86025 PH. 520-524-6726 FAX 520-524-7882	
ROUTE	SECTION
US 60	SR 188 - GLOBE

ARIZONA DEPARTMENT OF TRANSPORTATION
INTERMODAL TRANSPORTATION DIVISION
RIGHT OF WAY PLANS SECTION

HIGHWAY: PHOENIX - GLOBE HWY.
PROJECT NO.: F-022-3-769
TRACS NO.: 060 GI 347 H4104 01R

REGISTERED LAND SURVEYOR
CERTIFICATE NO. 28728
CLYDE J. KING
Date Signed 4-25-01
ARIZONA, U.S.A.

SHEET 9 OF 19

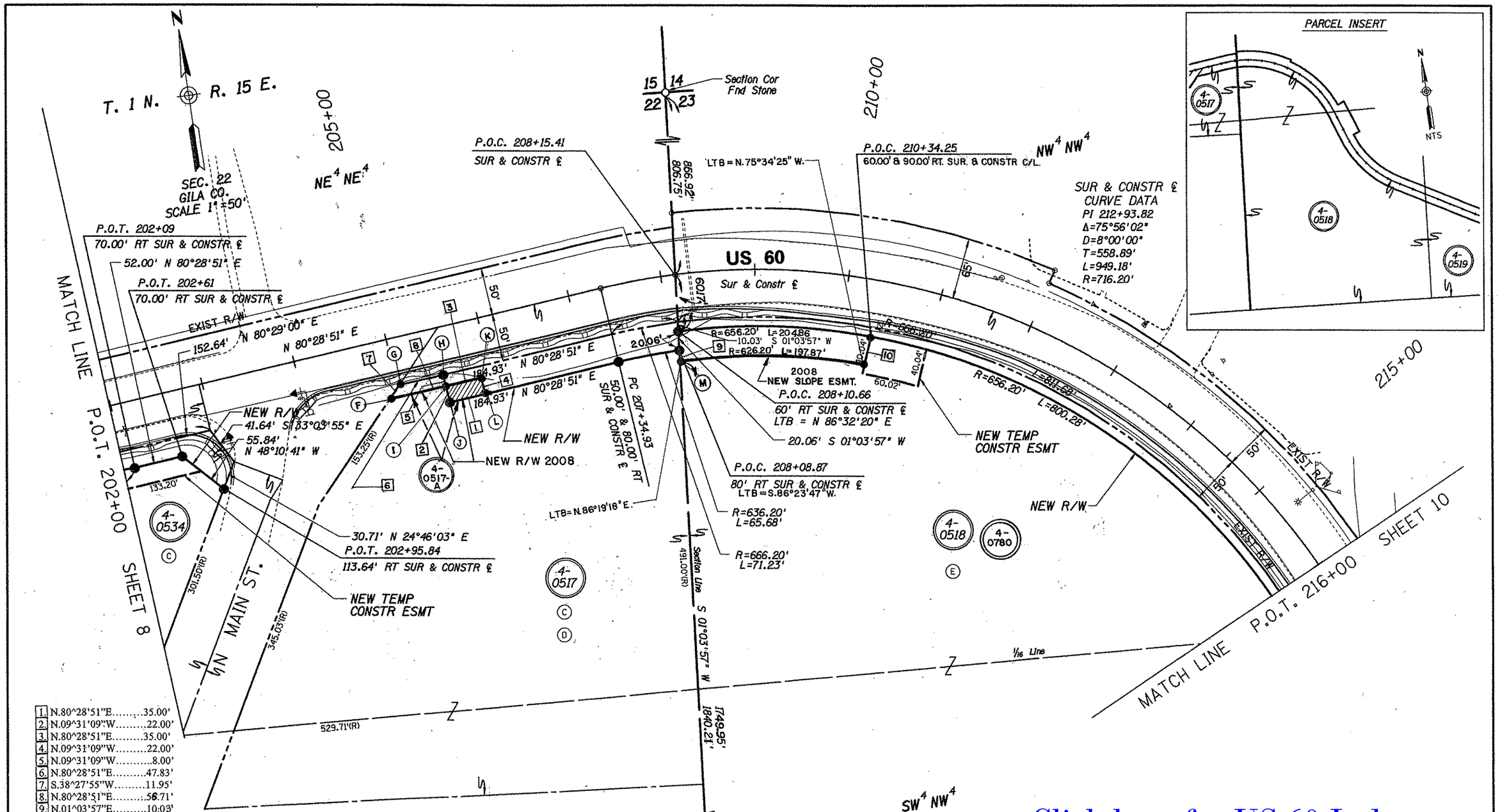

1. N.80^28'51"E.....35.00'
2. N.09^31'09"W.....22.00'
3. N.80^28'51"E.....35.00'
4. N.09^31'09"W.....22.00'
5. N.09^31'09"W.....8.00'
6. N.80^28'51"E.....47.83'
7. S.38^27'55"W.....11.95'
8. N.80^28'51"E.....58.71'
9. N.01^03'57"E.....10.03'
10. S.14^25'35"W.....30.00'

(F) = POT 204+93.29.....58.00'RT.
(G) = POT 205+02.17.....50.00'RT.
(H) = POT 205+50.00.....50.00'RT.
(I) = POT 205+50.00.....58.00'RT.
(J) = POT 205+50.00.....80.00'RT.
(K) = POT 205+85.00.....58.00'RT.
(L) = POT 205+85.00.....80.00'RT.
(M) = POT 208+07.94 .....90.00'RT.

NOTE:
AREA TO REVERT TO OWNER
= 770 SQ.FT.
QCD Recorded 12-15-2008
Document 2008 – 015694

(C) TELEPHONE ESMT DKT 174, PG 104 (UNDEFINED)

(D) ELECT. ESMT DKT 893, PG 948

(E) ELECT. ESMT BK 66, PG 444

Click here for US 60 Index

REVISIONS			
C.O. NO.	DATE	BY	DESCRIPTION
9704	6/30/08	MTP	Show area of: New R/W 2008, R/W to be reverted,
"	"	"	new slope easement 2008 and NOTE.

DRAWING NO.	D-4-T-412
HARD COPY	SHT 20-27
DRAWN/DATE	12/27/00
CHECKED	CJK
ABSOLUTE SURVEYING AND MAPPING, INC. 603 N. MAIN AVE. GILBERTON, ARIZONA 85235 PH. 520-634-5728 FAX 520-351-7862	
ROUTE	SECTION
US 60	SR 188 - GLOBE

ARIZONA DEPARTMENT OF TRANSPORTATION
INTERMODAL TRANSPORTATION DIVISION
RIGHT OF WAY PLANS SECTION

HIGHWAY: PHOENIX - GLOBE HWY.
PROJECT NO.: F-022-3-769
TRACS NO.: 060 GI 247 H4104 01R

REGISTERED LAND SURVEYOR CERTIFICATE NO. 28728 DLYDE J. KING Date Signed 12-29-00 ARIZONA, U.S.A.

SHEET 10 OF 19

ooooSYSTIMEoooooo oooooDGNoSPECIFICATIONoooooo

Click here for US 60 Index

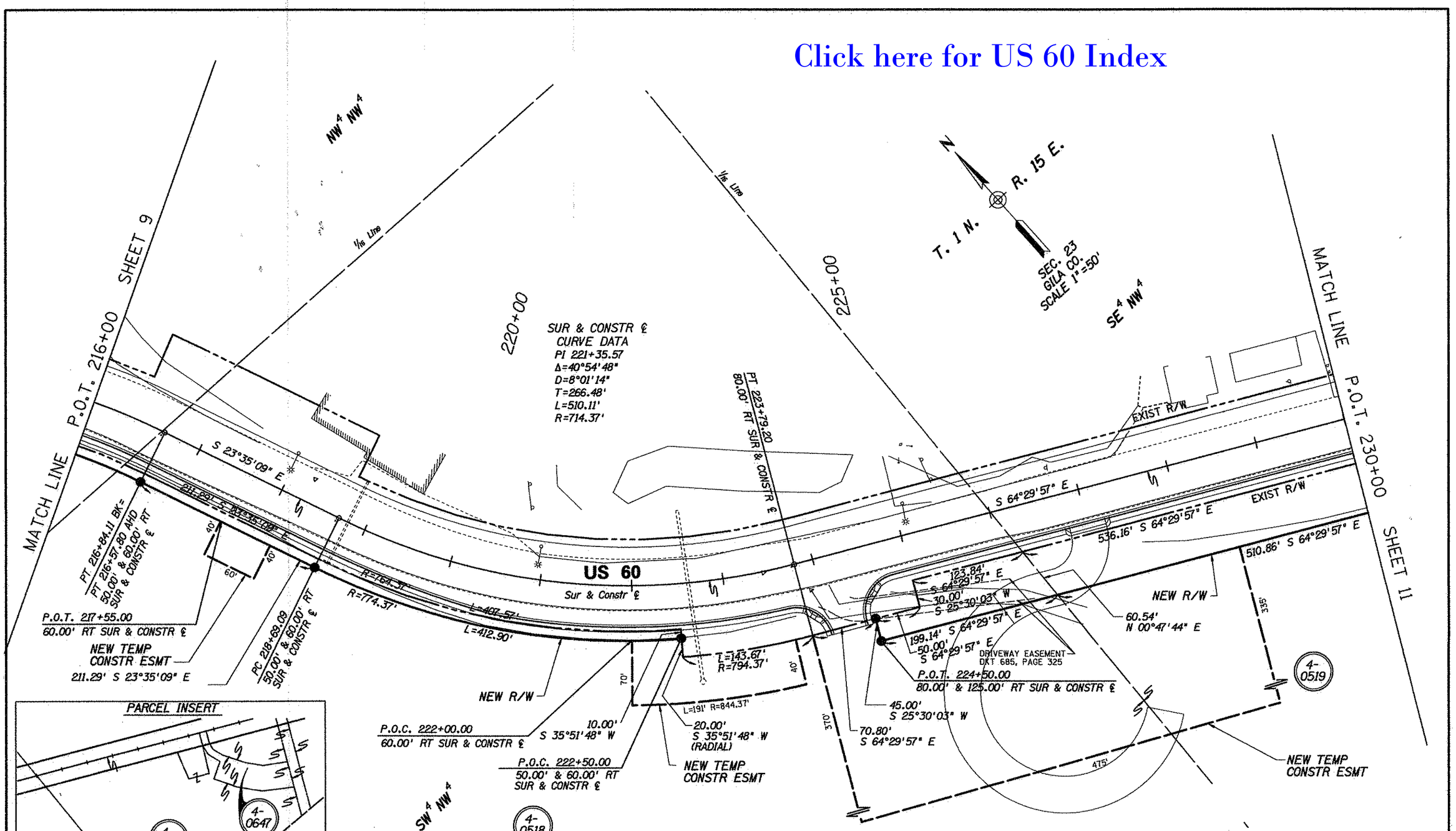

Ⓔ ELECT ESMT
BK 66, PG 444

REVISIONS			
C.O. NO.	DATE	BY	DESCRIPTION

DRAWING NO.	D-4-T-412
HARD COPY	SHT 20-27
DRAWN/DATE	12/27/00
CHECKED	CJK
ABSOLUTE SURVEYING AND MAPPING, INC. 600 S. HOPI DR. HOLBROOK ARIZONA 86025 PH. 520-524-6739 FAX 520-524-7882	
ROUTE	SECTION
US 60	SR 188 - GLOBE

ARIZONA DEPARTMENT OF TRANSPORTATION
INTERMODAL TRANSPORTATION DIVISION
RIGHT OF WAY PLANS SECTION

HIGHWAY: PHOENIX - GLOBE HWY.
PROJECT NO.: F-022-3-769
TRACS NO.: 060 GI 247 H4104 01R

REGISTERED LAND SURVEYOR
CERTIFICATE NO. 28728
CLYDE J. KING
ARIZONA, U.S.A.

SHEET 11 OF 19

ooooSYSTIMEoooooooooDGNoSPECIFICATIONoooooo

END R/W PROJECT
060 GI 247 H4104 01R
F-022-3-769

END CONST PROJECT
060 GI 247 H4104 01C
F-022-2(86)

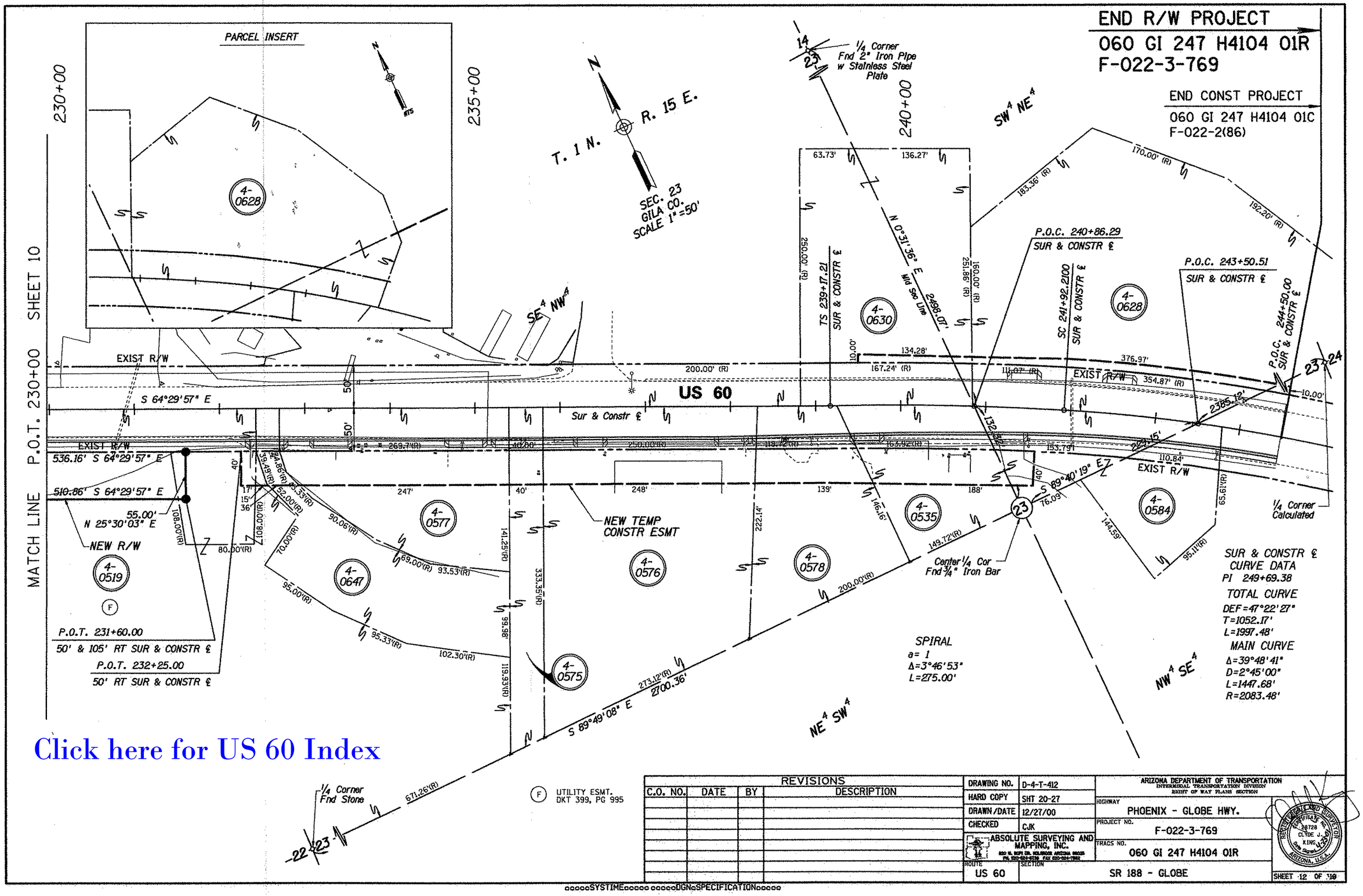

Click here for US 60 Index

REVISIONS			
C.O. NO.	DATE	BY	DESCRIPTION

DRAWING NO.	D-4-T-412
HARD COPY	SHT 20-27
DRAWN/DATE	12/27/00
CHECKED	CJK
ABSOLUTE SURVEYING AND MAPPING, INC.	
ROUTE	US 60
SECTION	SR 188 - GLOBE

ARIZONA DEPARTMENT OF TRANSPORTATION
INTERMODAL TRANSPORTATION DIVISION
RIGHT OF WAY PLANS SECTION

HIGHWAY: PHOENIX - GLOBE HWY.
PROJECT NO.: F-022-3-769
TRACS NO.: 060 GI 247 H4104 01R

REGISTERED LAND SURVEYOR
CERTIFICATE NO. 28728
CLYDE J. KING
ARIZONA, U.S.A.

SHEET 12 OF 19

oooooSYSTIMEoooooo oooooDGNoSPECIFICATIONoooooo

RESULTS OF SURVEY

OF

A PORTION OF US HIGHWAY 60

IN T. 1 N., R. 15 E., GILA & SALT RIVER MER.,

GILA COUNTY ARIZONA

Click here for US 60 Index

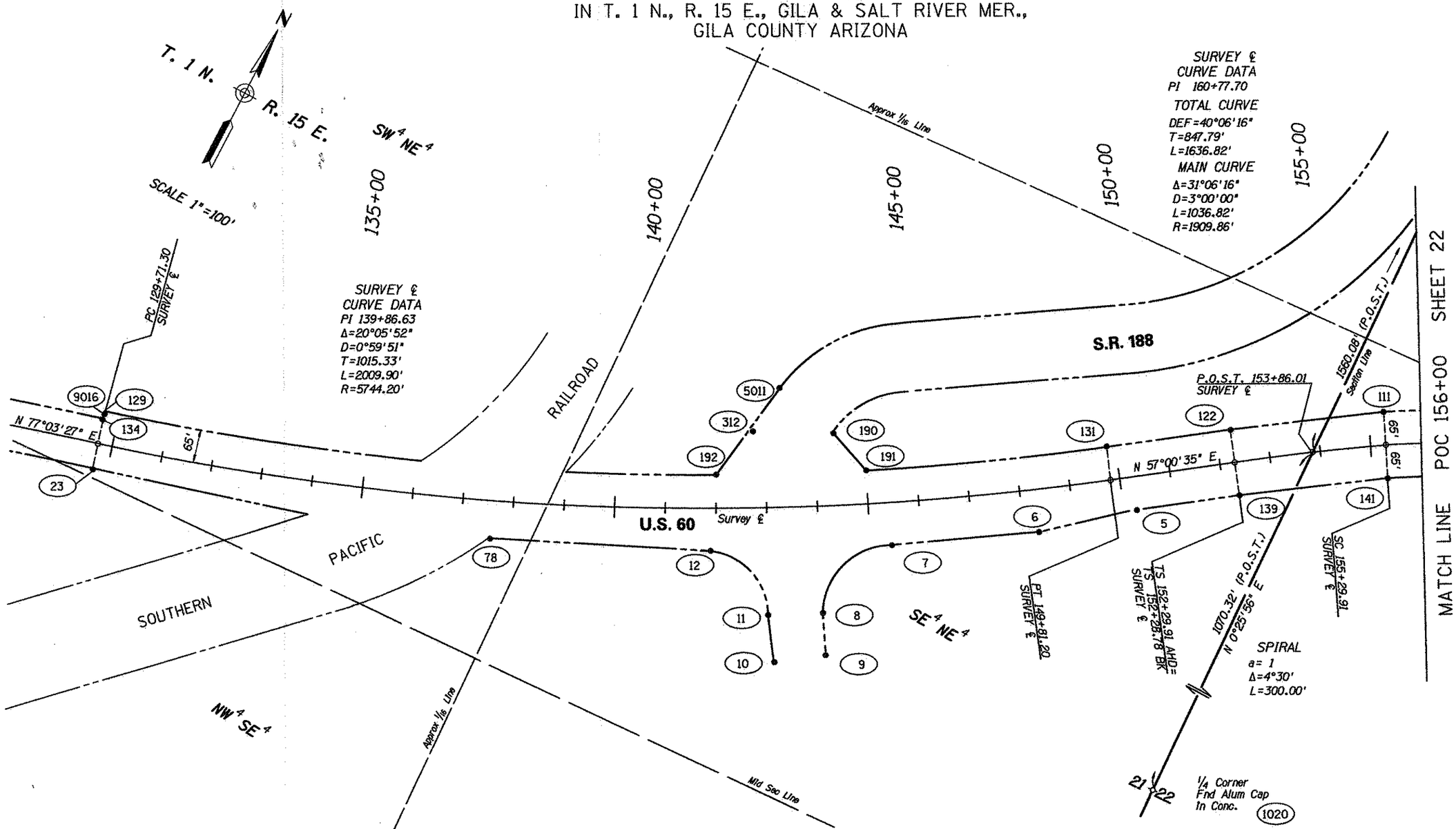

REVISIONS			
C.O. NO.	DATE	BY	DESCRIPTION

DRAWING NO.	D-4-T-412
HARD COPY	THIS SHT
DRAWN/DATE	7/10/00
CHECKED	CJK

ABSOLUTE SURVEYING AND MAPPING, INC.

ARIZONA DEPARTMENT OF TRANSPORTATION
INTERMODAL TRANSPORTATION DIVISION
RIGHT OF WAY PLANS SECTION

HIGHWAY: PHOENIX - GLOBE HWY.

PROJECT NO.: F-022-3-769

TRACS NO.: 060 GI 247 H4104 01R

ROUTE: US 60

SECTION: SR 188 - GLOBE

REGISTERED LAND SURVEYOR
CERTIFICATE NO. 28728
LLYDE J. KING
Date Signed 4-23-00
ARIZONA, U.S.A.

SHEET 13 OF 19

ooooo SYSTIME ooooo ooooo DGN SPECIFICATION ooooo

RESULTS OF SURVEY

OF

A PORTION OF US HIGHWAY 60

IN T. 1 N., R. 15 E., GILA & SALT RIVER MER.,

GILA COUNTY, ARIZONA

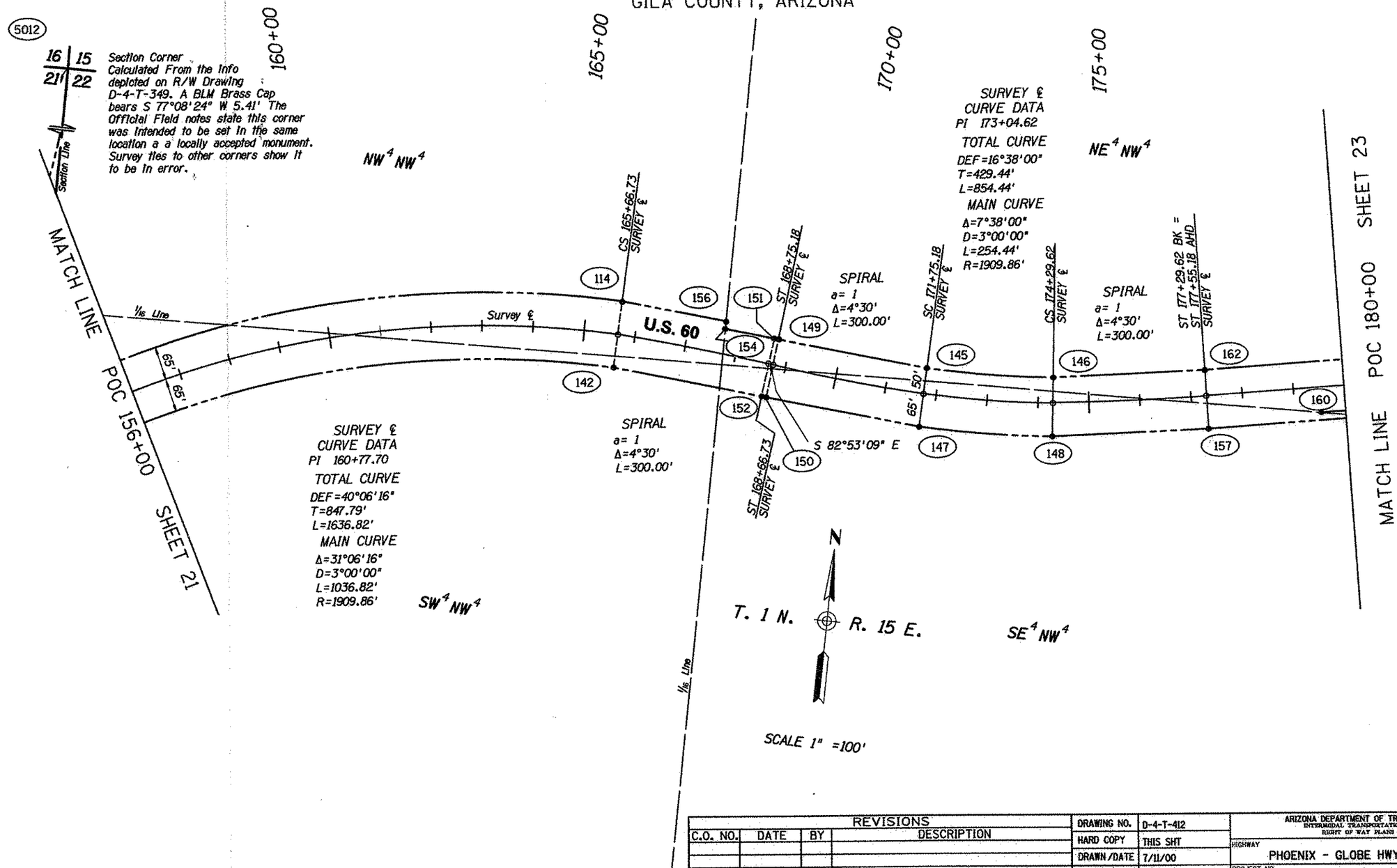

REVISIONS			
C.O. NO.	DATE	BY	DESCRIPTION

DRAWING NO.	D-4-T-412
HARD COPY	THIS SHT
DRAWN/DATE	7/11/00
CHECKED	CJK

ABSOLUTE SURVEYING AND MAPPING, INC.

ARIZONA DEPARTMENT OF TRANSPORTATION
INTERMODAL TRANSPORTATION DIVISION
RIGHT OF WAY PLANS SECTION

HIGHWAY: PHOENIX - GLOBE HWY.

PROJECT NO.: F-022-3-769

TRACS NO.: 060 GI 247 H4104 01R

ROUTE: US 60

SECTION: SR 188 - GLOBE

SHEET 14 OF 19

ooooo SYSTIME ooooo ooooo DGN SPECIFICATION ooooo

Click here for US 60 Index

RESULTS OF SURVEY

OF

A PORTION OF US HIGHWAY 60

IN T. 1 N., R. 15 E., GILA & SALT RIVER MER.,

GILA COUNTY, ARIZONA

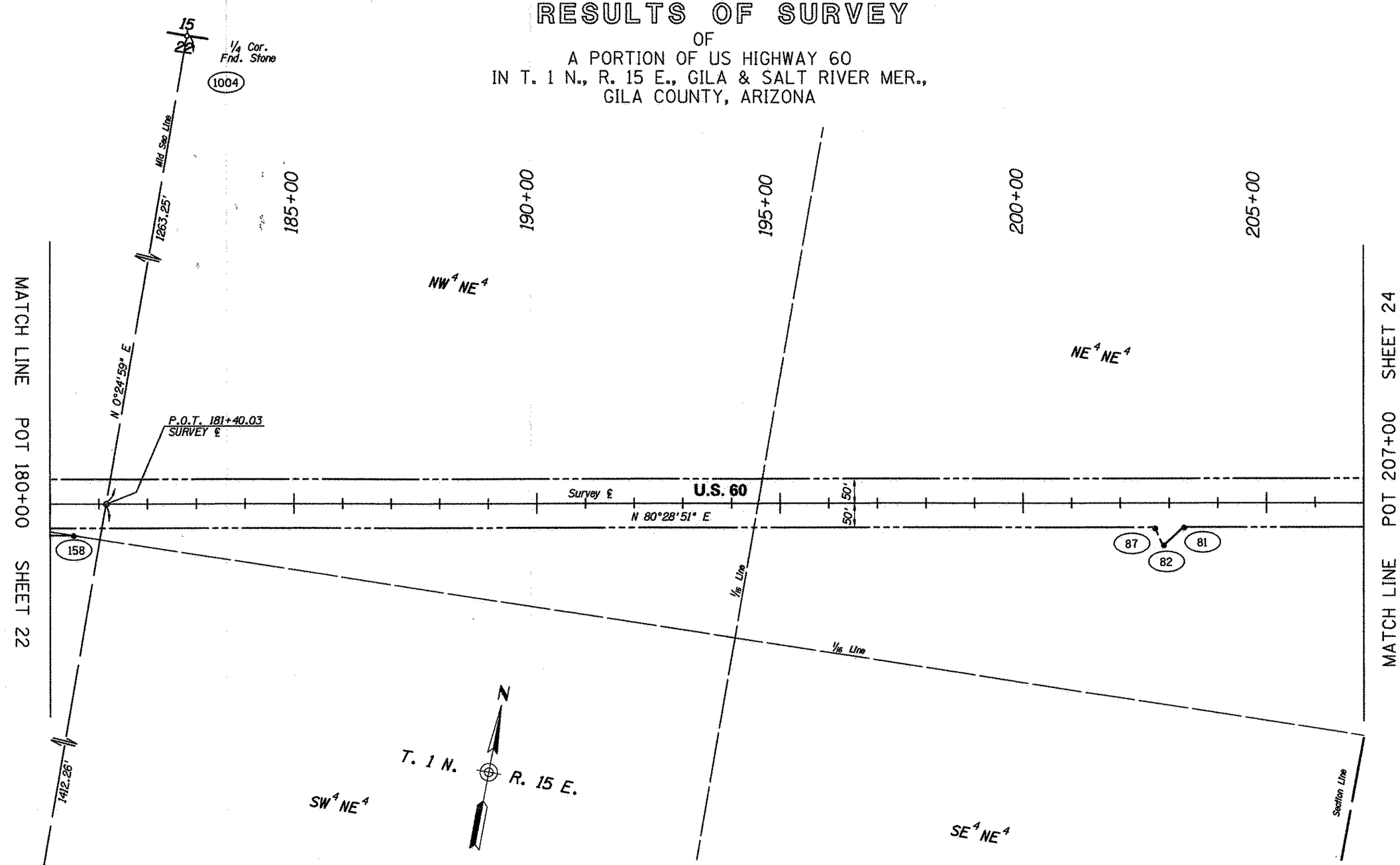

Click here for US 60 Index

REVISIONS			
C.O. NO.	DATE	BY	DESCRIPTION

DRAWING NO.	D-4-T-412
HARD COPY	THIS SHT
DRAWN/DATE	7/11/00
CHECKED	CJK

ABSOLUTE SURVEYING AND MAPPING, INC.
820 N. HOPI DR. HOLBROOK, ARIZONA 86025
PH. 520-524-6238 FAX 520-524-7882

ARIZONA DEPARTMENT OF TRANSPORTATION
INTERMODAL TRANSPORTATION DIVISION
RIGHT OF WAY PLANS SECTION

HIGHWAY: PHOENIX - GLOBE HWY.

PROJECT NO.: F-022-3-769

TRACS NO.: 060 GI 247 H4104 01R

ROUTE: US 60

SECTION: SR 188 - GLOBE

REGISTERED LAND SURVEYOR
CERTIFICATE NO. 28728
CLYDE J. KING JR.
Date Signed 7/11/00
ARIZONA, U.S.A.

SHEET 18 OF 19

cccccSYSTIMEccccc cccccDGNcSPECIFICATIONccccc

RESULTS OF SURVEY

OF

A PORTION OF US HIGHWAY 60

IN T. 1 N., R. 15 E., GILA & SALT RIVER MER.,

GILA COUNTY, ARIZONA

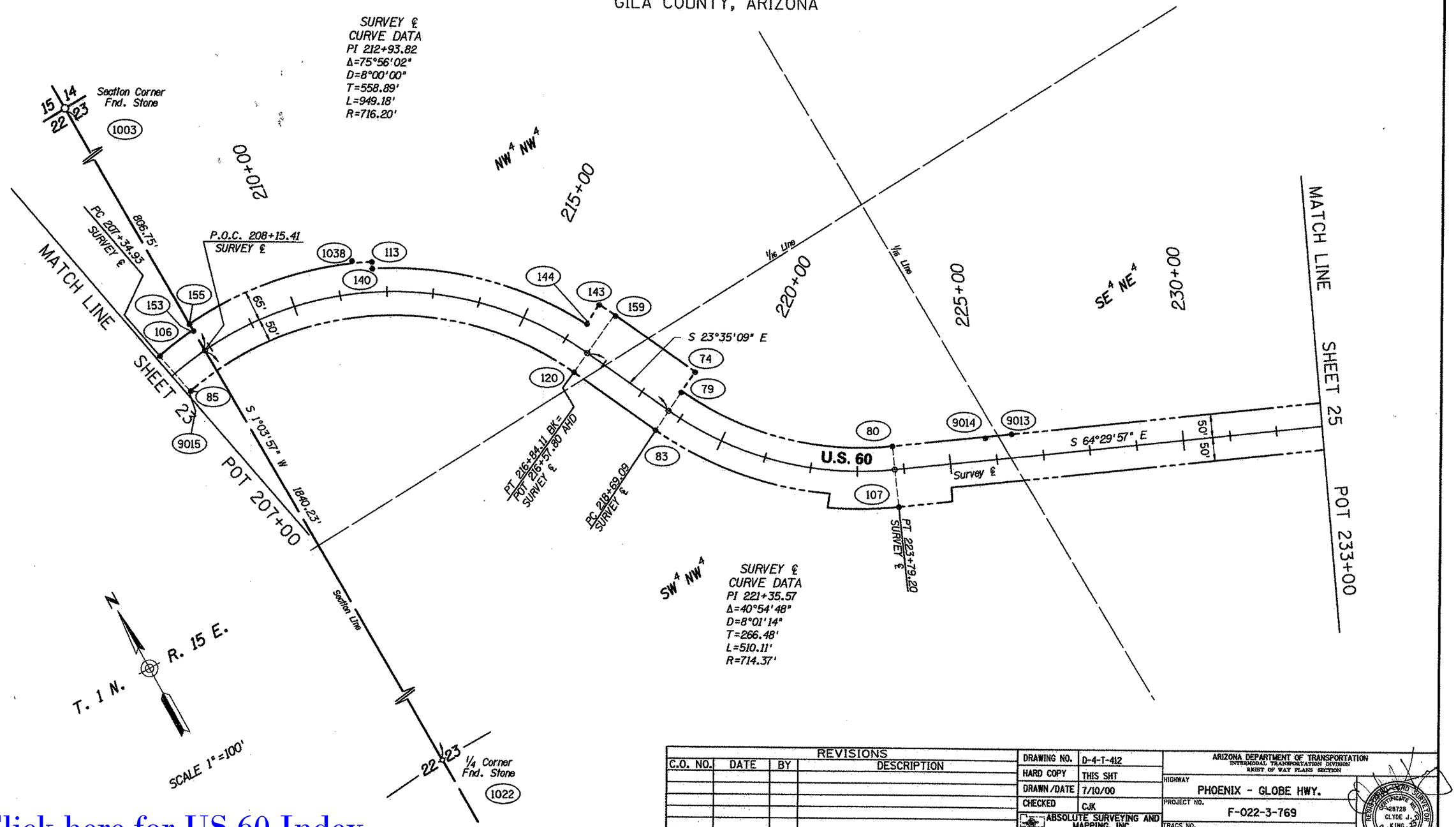

Click here for US 60 Index

REVISIONS			
C.O. NO.	DATE	BY	DESCRIPTION

DRAWING NO.	D-4-T-412
HARD COPY	THIS SHT
DRAWN/DATE	7/10/00
CHECKED	CJK

ABSOLUTE SURVEYING AND MAPPING, INC.

ARIZONA DEPARTMENT OF TRANSPORTATION
INTERMODAL TRANSPORTATION DIVISION
RIGHT OF WAY PLANS SECTION

HIGHWAY: PHOENIX - GLOBE HWY.

PROJECT NO.: F-022-3-769

TRACS NO.: 060 GI 247 H4104 01R

ROUTE: US 60

SECTION: SR 188 - GLOBE

SHEET 16 OF 19

ooooSYSTIMEooooo ooooDGNoSPECIFICATIONooooo

RESULTS OF SURVEY

OF
A PORTION OF US HIGHWAY 60
IN T. 1 N., R. 15 E., GILA & SALT RIVER MER.,
GILA COUNTY, ARIZONA

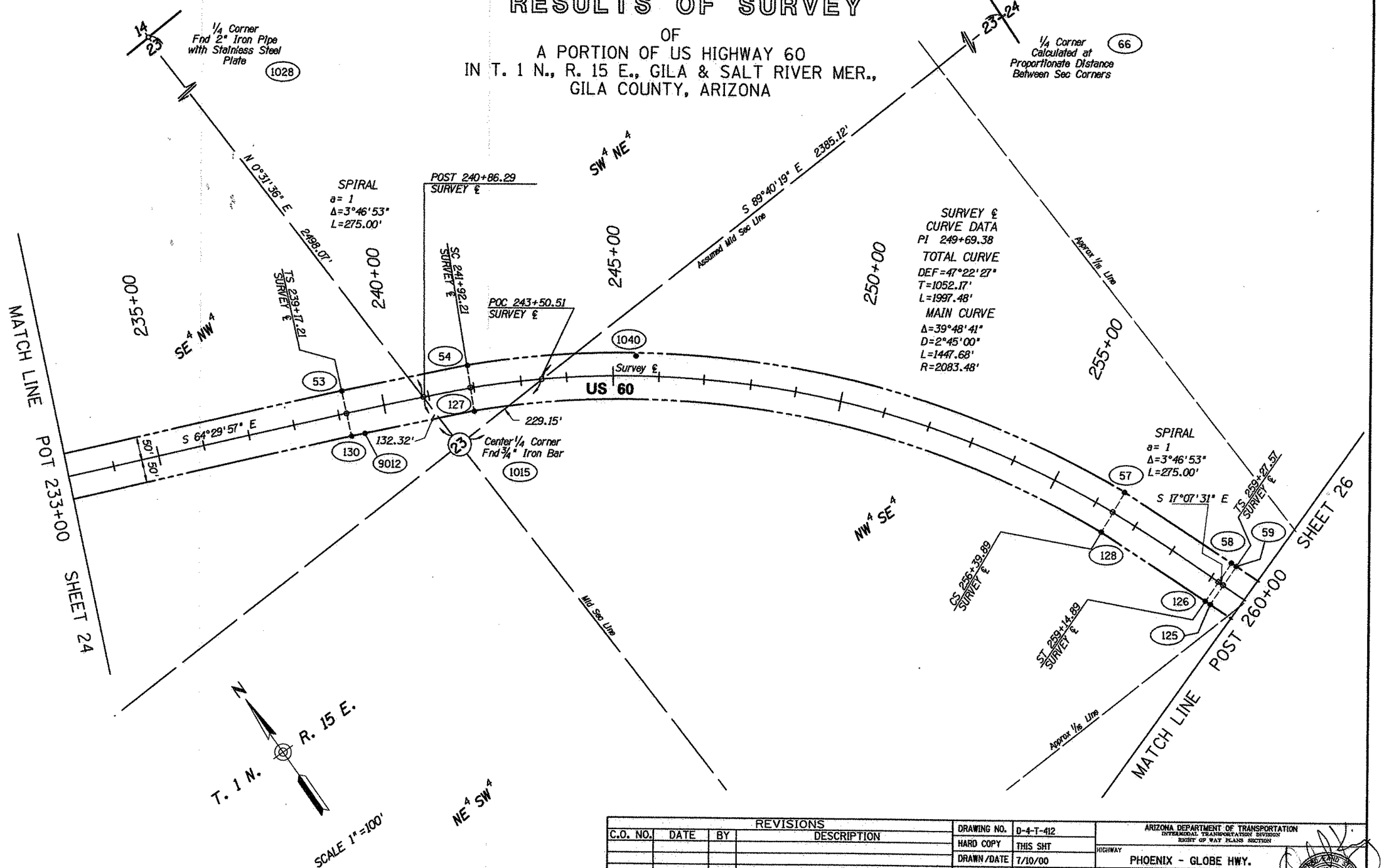

Click here for US 60 Index

REVISIONS			
C.O. NO.	DATE	BY	DESCRIPTION

DRAWING NO.	D-4-T-412
HARD COPY	THIS SHT
DRAWN/DATE	7/10/00
CHECKED	CJK
ABSOLUTE SURVEYING AND MAPPING, INC.	
ROUTE	US 60
SECTION	SR 188 - GLOBE

ARIZONA DEPARTMENT OF TRANSPORTATION
INTERMODAL TRANSPORTATION DIVISION
RIGHT OF WAY PLANS SECTION

HIGHWAY: PHOENIX - GLOBE HWY.
PROJECT NO.: F-022-3-769
TRACS NO.: 060 GI 247 H4104 01R

REGISTERED LAND SURVEYOR
CERTIFICATE NO. 28728
CLYDE J. KING
ARIZONA, U.S.A.

SHEET 17 OF 19

ooooSYSTIMEoooooooooDGNoSPECIFICATIONoooooo

RESULTS OF SURVEY

OF

A PORTION OF US HIGHWAY 60

IN T. 1 N., R. 15 E., GILA & SALT RIVER MER.,

GILA COUNTY, ARIZONA

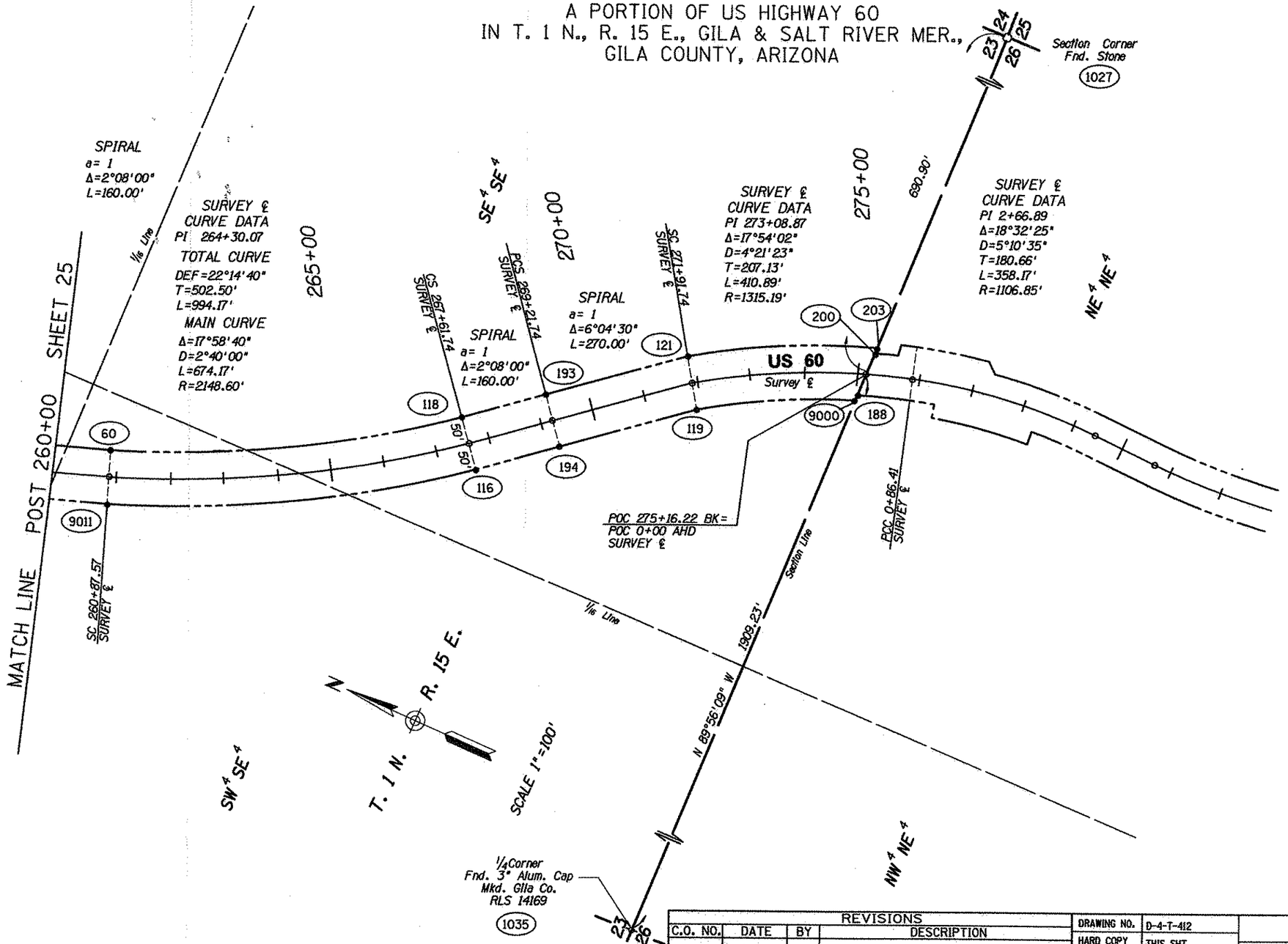

REVISIONS			
C.O. NO.	DATE	BY	DESCRIPTION

DRAWING NO.	D-4-T-412
HARD COPY	THIS SHT
DRAWN/DATE	7/10/00
CHECKED	CJK

ABSOLUTE SURVEYING AND MAPPING, INC.

ARIZONA DEPARTMENT OF TRANSPORTATION
INTERMODAL TRANSPORTATION DIVISION
RIGHT OF WAY PLANS SECTION

HIGHWAY: PHOENIX - GLOBE HWY.

PROJECT NO.: F-022-3-769

TRACS NO.: 060 GI 247 H4104 01R

ROUTE: US 60

SECTION: SR 188 - GLOBE

SHEET 18 OF 19

ooooo SYSTIME ooooo ooooo DGN o SPECIFICATION ooooo

Click here for US 60 Index

RESULTS OF SURVEY

OF

A PORTION OF US HIGHWAY 60
IN T. 1 N., R. 15 E., GILA & SALT RIVER MER.,
GILA COUNTY, ARIZONA

PNT	NORTHING	EASTING	STA & OFFSET	DESCRIPTION
5	880101.0486	498778.6451	150+08.43 64.84' RT	FND ½" REBAR
6	879988.1953	498635.2500	148+28.89 83.47' RT	FND ½" REBAR
7	879837.8600	498373.4800	145+31.30 82.85' RT	R/W ANGLE IRON
8	879662.3623	498315.9918	144+01.78 211.16' RT	FND ½" REBAR
9	879587.5308	498356.2731	144+03.31 296.12' RT	FND REBAR W TAG LS 14169
10	879531.7714	498271.1200	143+07.42 307.39' RT	SET ⅝" REBAR W ALUM CAP
11	879611.1815	498221.4212	142+98.35 214.19' RT	CALC PNT
12	879672.0291	498046.8325	141+70.39 84.00' RT	CALC PNT
23	879311.6366	496890.5476	129+71.30 50.00' RT	RAILROAD SPIKE
74	880568.2039	505228.2907	218+69.09 100.00' LT	CALC PNT
78	879514.0000	497652.8072	137+51.70 76.70' RT	SET ⅝" REBAR W ALUM CAP
79	880548.1978	505182.4676	218+69.09 50.00' LT	CALC PNT
81	881029.2750	503910.3855	203+54.51 50.00' RT	SET PK NAIL
82	880984.7986	503875.8994	203+13.14 88.27' LT	SET PK NAIL
83	880508.1857	505090.8214	218+69.09 50.00' RT	SET PK NAIL
85	881092.2938	504285.5534	207+34.93 50.00' LT	SET PK NAIL
87	881019.6950	503853.1809	202+96.50 50.00' RT	SET ⅝" REBAR W ALUM CAP
106	881190.9169	504269.0158	207+34.93 50.00' RT	SET ⅝" REBAR W ALUM CAP
111	880489.2083	499152.9032	155+29.91 65.00' LT	SET ⅝" REBAR W ALUM CAP
113	881127.0255	504758.6974	212+00.00 65.00' LT	SET ⅝" REBAR W ALUM CAP
114	880726.3113	500185.0041	165+66.73 65.00' LT	CALC PNT
120	880701.8249	505006.2797	216+57.80 50.00' RT	SET ⅝" REBAR W ALUM CAP
122	880329.9362	498892.7679	152+29.91 65.00' LT	SET ⅝" REBAR W ALUM CAP
129	879423.7217	496864.8195	129+71.30 65.00' LT	CALC PNT
131	880195.1177	498685.0881	149+81.25 65.00' LT	SET ⅝" REBAR W ALUM CAP
134	879409.0962	496868.1505	129+71.30 50.00' LT	RAILROAD SPIKE
139	880220.8969	498963.5524	152+29.91 65.00' RT	SET ⅝" REBAR W ALUM CAP
140	881113.7429	504751.7280	212+00.00 50.00' LT	SET ⅝" REBAR W ALUM CAP
141	880374.9515	499214.9143	155+29.91 65.00' RT	SET ⅝" REBAR W ALUM CAP
142	880596.4466	500179.0747	165+66.73 65.00' RT	SET ⅝" REBAR W ALUM CAP
143	880797.0821	505127.3544	216+50.00 100.00' LT	CALC PNT
144	880774.9175	505082.5356	216+50.00 50.00' LT	SET ⅝" REBAR W ALUM CAP
145	880651.5978	500789.6612	171+75.18 50.00' LT	SET ⅝" REBAR W ALUM CAP
146	880656.7937	501037.2067	174+29.62 50.00' LT	SET PK NAIL
147	880536.7175	500784.4159	171+75.18 50.00' RT	SET ⅝" REBAR W ALUM CAP
148	880542.2346	501047.2679	174+29.62 50.00' RT	SET ⅝" REBAR W ALUM CAP
149	880680.6061	500495.0959	168+75.18 50.00' RT	SET ⅝" REBAR W ALUM CAP
150	880566.4914	500480.8534	168+75.18 50.00' LT	SET ⅝" REBAR W ALUM CAP
151	880681.6526	500486.7110	168+66.73 50.00' LT	SET ⅝" REBAR W ALUM CAP
152	880567.5379	500472.4685	168+66.73 50.00' RT	SET ⅝" REBAR W ALUM CAP
153	881200.5462	504358.1641	208+18.79 50.00' RT	SET ⅝" REBAR W ALUM CAP
154	880691.1524	500389.9046	47.44' LT POST 750.55' AHD PI	SET ⅝" REBAR W ALUM CAP
155	881215.5773	504358.4438	208+19.72 65.00' LT	SET ⅝" REBAR W ALUM CAP
156	880706.2033	500390.0161	62.39' LT POST 748.80' AHD PI	SET ⅝" REBAR W ALUM CAP
157	880584.7200	501349.3137	177+55.18 50.00' RT	SET PK NAIL
158	880637.3362	501663.0928	180+73.34 65.00' RT	SET ⅝" REBAR W ALUM CAP
159	880761.8432	505143.7490	216+57.80 100.00' LT	CALC PNT
160	880636.1303	501565.1995	179+76.60 50.00' RT	SET PK NAIL
162	880698.1365	501330.2954	177+55.18 50.00' LT	SET ⅝" REBAR W ALUM CAP
190	879993.2480	498183.3719	144+59.68 148.16' LT	CALC PNT
191	879952.2004	498275.4027	144+99.31 64.35' LT	FND ½" REBAR
192	879819.5694	498019.6054	142+18.97 65.00' LT	CALC PNT
5011	880019.9506	498051.0391	143+48.37 229.65' LT	SET ⅝" REBAR W ALUM CAP
9016	879418.8465	496865.9298	129+71.30 60.00' LT	BRASS CAP

PNT	NORTHING	EASTING	STA & OFFSET	DESCRIPTION
1040	879215.4080	507441.0910	245+50.95 43.30' LT	⅝" REBAR
53	879552.2295	506893.4830	239+17.21 50.00' LT	SET X IN CONCRETE
54	879426.9087	507141.9136	241+92.21 50.00' LT	SET ⅝" REBAR W ALUM CAP
57	878327.3523	508091.4331	256+39.89 50.00' LT	SET ⅝" REBAR W ALUM CAP
58	878063.3168	508179.2302	259+14.89 50.00' LT	CALC PNT
59	878051.1990	508182.9640	259+27.57 50.00' LT	CALC PNT
60	877900.6660	508231.3882	260+87.57 50.00' LT	CALC PNT
80	880214.3804	505505.3097	223+79.20 50.00' RT	SET ⅝" REBAR W ALUM CAP
107	880124.1227	505462.2567	223+79.20 50.00' LT	CALC PNT
116	877262.4691	508462.1419	267+61.74 50.00' RT	SET PK NAIL
118	877322.9795	508541.7565	267+61.74 50.00' LT	SET ⅝" REBAR W ALUM CAP
119	876926.0265	508723.6553	271+01.74 50.00' RT	SET ⅝" REBAR W ALUM CAP
121	876980.4642	508807.5394	271+01.74 50.00' LT	CALC PNT
125	878021.7529	508087.3977	259+27.57 50.00' LT	SET ⅝" REBAR W ALUM CAP
126	878033.8707	508083.6639	259+14.89 50.00' RT	SET ⅝" REBAR W ALUM CAP
127	879339.6840	507093.0074	241+92.21 50.00' RT	SET ⅝" REBAR W ALUM CAP
128	878291.6730	507998.0149	256+39.89 50.00' RT	SET ⅝" REBAR W ALUM CAP
130	879461.9716	506850.4305	239+17.21 50.00' RT	SET PK NAIL
188	876662.1745	508864.6845	275+02.07 40.00' RT	SET X IN CONCRETE
193	877198.0429	508641.7015	269+21.74 50.00' LT	SET ⅝" REBAR W ALUM CAP
194	877137.5325	508562.0868	269+21.74 50.00' RT	SET ⅝" REBAR W ALUM CAP
9000	876662.8900	508853.8200	274+96.60 50.00' RT	R/W ANGLE IRON
9011	877868.5200	508136.5700	48.13' RT POST 260+88.49	RAILROAD SPIKE
9012	879448.9500	506876.9900	50.32' RT POST 239+46.79	½" REBAR LS 2942
9013	880104.8600	505739.2100	226+37.47 51.85' LT	1" OPEN IRON PIPE
9014	880126.5600	505685.0700	225+79.26 48.13' LT	ALUM CAP LS 25399
312	879957.4000	498373.4800	211+62.06 69.55' LT	⅝" REBAR
1038	881149.6187	504723.4545	142+93.10 173.79' LT	R/W ANGLE IRON

BASIS OF COORDINATES

THE COORDINATES ON THIS SURVEY ARE MODIFIED ARIZONA STATE PLANE, EAST ZONE, NAD 83 IN INTERNATIONAL FEET. THE GRID ADJUSTMENT FACTOR IS 1.00023. THE CONTROL POINTS USED WERE CHICKEN, CUT, 3582-9 AND 249.04 FROM PHOTOGRAMETRY AND MAPPING PROJECT #3582.

BASIS OF ALIGNMENT

THE SURVEY CENTERLINE FOR THIS PROJECT WAS BASED ON THE FOLLOWING: FROM STATION 129+71.30 TO 216+57.80 A CALCULATED BEST FIT OF R/W PROJECT F-022-3-MISC. IN DRAWING D-4-T-349 AND GILA COUNTY MAP 472 DATED 8/27/90. FROM STATION 152+29.91 TO 216+57.80 A CALCULATED BEST FIT OF R/W PROJECT F-022-3-MISC. IN DRAWING D-4-T-349. FROM STATION 216+57.80 TO 275+25.09 A CALCULATED BEST FIT OF GILA COUNTY MAP 463 DATED 1/23/91 , PROJECT NON F.A.S. 214(1956), R/W DRAWING D-4-T-349 AND NON F.A. 022 -3(1956) GLOBE STREETS MAP NO. 1.

THE BEARINGS ARE STATE PLANE ARIZONA EAST 1983 GRID.
THE DISTANCES ARE GROUND DISTANCES.

SECTION CORNERS

POINT NO.	NORTHING	EASTING
66	879287.0165	509637.5764
176	874749.1441	509099.0250
1003	881957.0468	504372.2393
1004	881975.7326	501727.5639
1015	879301.9899	507023.3491
1020	879290.1203	499051.0145
1022	879310.5255	504322.9992
1023	879300.2886	501708.1206
1027	876661.3512	509599.2732
1028	881932.2675	507047.5269
1035	876664.2652	506999.1435
5012	881920.4455	499070.8407

SURVEYORS CERTIFICATION

I CLYDE J KING CERTIFY THAT THE SURVEY SHOWN HEREON WAS DONE UNDER MY DIRECT SUPERVISION DURING THE MONTHS OF JUNE & JULY, 2000 AND IS CORRECT AND ACCURATE TO THE BEST OF MY ABILITY AND KNOWLEDGE, AND THAT THE SURVEY MONUMENTS SHOWN HEREON HAVE BEEN LOCATED AS SHOWN.

CLYDE J. KING, RLS 28728

DRAWING NO. D-4-T-412	ARIZONA DEPARTMENT OF TRANSPORTATION INTERMODAL TRANSPORTATION DIVISION RIGHT OF WAY PLANS SECTION		
HARD COPY 99020	HIGHWAY	PHOENIX - GLOBE HWY.	REGISTERED LAND SURVEYOR CERTIFICATE NO. 28728 CLYDE J. KING ARIZONA, U.S.A.
DRAWN/DATE 7/10/00			
CHECKED CJK	PROJECT NO.	F-022-3-769	
ABSOLUTE SURVEYING AND MAPPING, INC. 1020 E. MAPS DR. HOLBROOK ARIZONA 86025 PH. 520-524-6336 FAX 520-524-1862	TRACS NO.	060 GI 247 H4104 01R	
ROUTE US 60	SECTION	SR 188 - GLOBE	SHEET 19 OF 19

Click here for US 60 Index