| F.H.W.A. REGION | STATE | PROJECT NO. | SHEET NO. | TOTAL SHEETS | FINALIZED PLANS |
|---|---|---|---|---|---|
| 9 | ARIZ. | F-022-3-766 | 1 | 28 | |

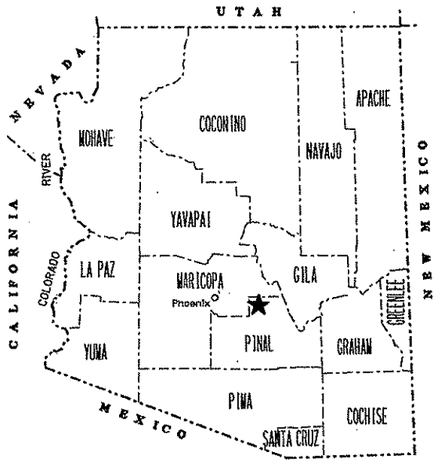


# STATE OF ARIZONA
# DEPARTMENT OF TRANSPORTATION
# HIGHWAYS DIVISION

# RIGHT OF WAY PLAN OF THE
# PHOENIX-GLOBE HIGHWAY
# JCT. S.R. 360-JCT. U.S. 89
# 60 PN 199 H2945 01R
# F-022-3-766

LENGTH OF PROJECT 11.5 MILES DISTRICT 1 & 2

Click here for US 60 Index

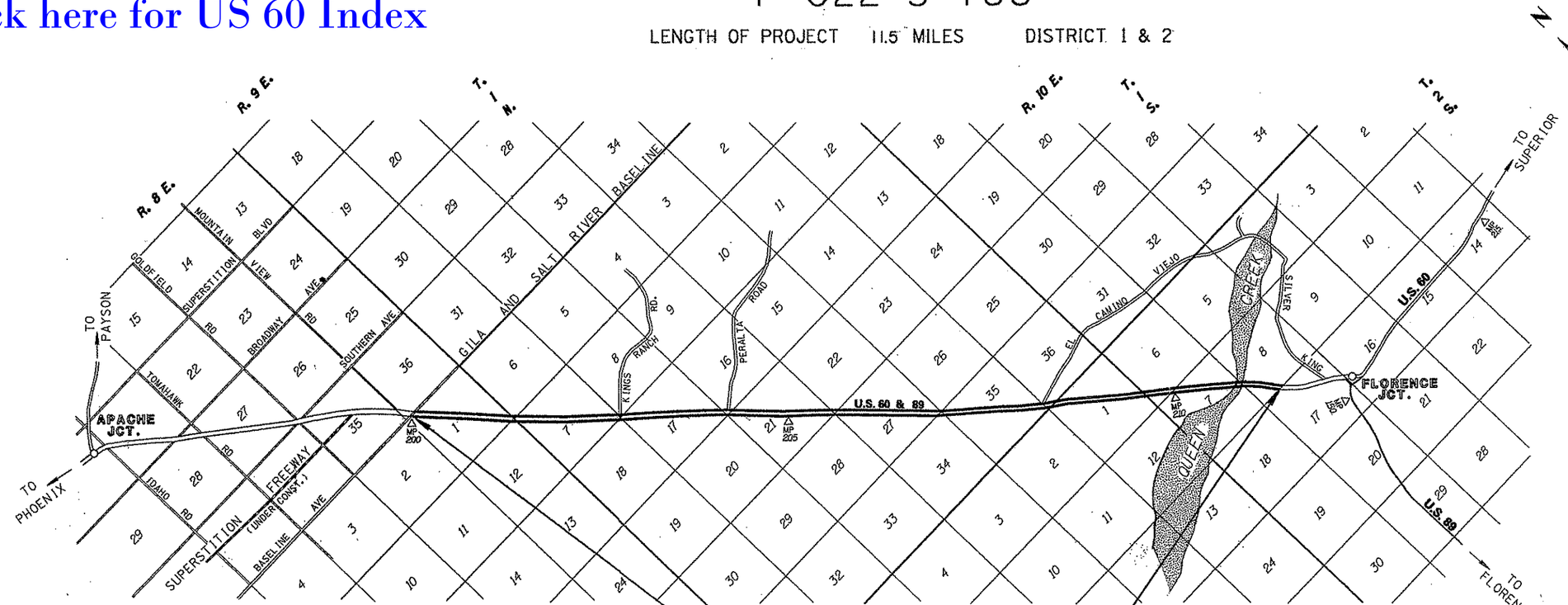


## ACCESS PLANNING MAP

60 PN 199 H2945 01R

F-022-3-766

M.P. 200.70 — M.P. 211.00

**NOTE:**

This set of R/W Plans was developed as a planning document for future Preferred Access Locations for development with permitted Median crossover locations on the U.S.60 corridor.

The Access locations were developed to enhance saftey along the corridor by designating preferred locations. Access will be administered through the permitting process by the A.D.O.T. Engineering Districts.

| | |
|---|---|
| PUBLIC HEARING REQUIREMENTS CERTIFIED | N/A |
| ENVIRONMENTAL CLEARANCE | N/A |
| C & S REVIEW | N/A |
| BID SET REVIEW | N/A |

ARIZONA DEPARTMENT OF TRANSPORTATION BOARD
APPROVED FOR RIGHT OF WAY ACQUISITION IN ACCORDANCE WITH RESOLUTION 91-05-A-44 DATED 5-17-91
THOMAS A. BRYANT, II STATE ENGINEER

APPROVED IN ACCORDANCE WITH ROADWAY PLANS
DATE July 23,1991
for DEPUTY STATE ENGINEER
Dalli D. Aston

U. S. DEPARTMENT OF TRANSPORTATION
FEDERAL HIGHWAY ADMINISTRATION

APPROVED DATE

DIVISION ADMINISTRATOR

DRAWING NO. D-11-T-463
SHEET NO. 1 OF 28

NOTE
Parcel 11-497 is unobtainable. The parcel has been shown on this set of plans for future access considerations, concerning property development.

| OWNERSHIP RECORD | | | | | | | | | ACQUISITION RECORD | | | |
|---|---|---|---|---|---|---|---|---|---|---|---|---|
| PARCEL NUMBER | OWNER | DESCRIPTION | TOTAL AREA | AREA REQUIRED | | EASEMENT AREA | REMAINDER | | SHEET NO. | INSTRUMENT | | RECORDED | |
| | | | | GROSS INCLUDING EXISTING R/W | NET EXCLUDING EXISTING R/W | | LEFT | RIGHT | | TYPE | DATE | DATE | DOCUMENT |
| 11-497 | State of AZ (State Land Dept) | Pt. N1/2, SE1/4, Sec. 1, T.1S., R.8E. | N/A | N/A | N/A | N/A | N/A | N/A | 7-9 | | | | |
| | | Pt. NE1/4 NE1/4, Sec. 12, T.1S., R.8E. | N/A | N/A | N/A | N/A | N/A | N/A | 9 | | | | |
| | | Pt. NW1/4, E1/2, Sec. 17, T.1S., R.9E. | N/A | N/A | N/A | N/A | N/A | N/A | 12-14 | | | | |
| | | Pt. NW1/4, SW1/4NE1/4, S1/2 Sec. 21, T.1S., R.9E. | N/A | N/A | N/A | N/A | N/A | N/A | 14-17 | | | | |
| | | Pt. SW1/4 SW1/4, Sec. 22, T.1S., R.9E. | N/A | N/A | N/A | N/A | N/A | N/A | 17 | | | | |
| | | Pt. NW1/4, SW1/4NE1/4, S1/2, Sec. 27, T.1S., R.9E. | N/A | N/A | N/A | N/A | N/A | N/A | 17-19 | | | | |
| | | Pt. NE1/4 NE1/4, Sec. 28, T.1S., R.9E. | N/A | N/A | N/A | N/A | N/A | N/A | 17 | | | | |
| | | Pt. SW1/4 SW1/4, Sec. 26, T.1S., R.9E. | N/A | N/A | N/A | N/A | N/A | N/A | 19 | | | | |
| | | Pt. W1/2, E1/2NE1/4SE1/4, Sec. 35, T.1S., R.9E. | N/A | N/A | N/A | N/A | N/A | N/A | 19-21 | | | | |
| | | Pt. NW1/4, E1/2, Sec. 1, T.2S., R.9E. | N/A | N/A | N/A | N/A | N/A | N/A | 22-24 | | | | |
| | | Pt. SW1/4, Sec. 6, T.2S., R.10E. | N/A | N/A | N/A | N/A | N/A | N/A | 24-25 | | | | |
| | | Pt. NE1/4 NW1/4, E1/2, Sec. 7, T.2S., R.10E. | N/A | N/A | N/A | N/A | N/A | N/A | 25-26 | | | | |
| | | Pt. SW1/4 SE1/4, Sec. 8, T.2S., R.10E. | N/A | N/A | N/A | N/A | N/A | N/A | 27 | | | | |

Click here for US 60 Index

| REVISIONS | | | | DRAWING NO. | D-11-T-463 | ARIZONA DEPARTMENT OF TRANSPORTATION HIGHWAYS DIVISION RIGHT OF WAY PLANS SERVICES | |
|---|---|---|---|---|---|---|---|
| C.O. NO. | DATE | BY | DESCRIPTION | HARD COPY | N.A. | | |
| 8672 | 6-2-93 | STL | Rem. acc. rts. only notes in area req'd. columns. | DRAWN/DATE | J.R./J.E.R. 3/91 | | |
| | | | | CHECKED/DATE | J. HAVINS 3/91 | HIGHWAY | PHOENIX - GLOBE |
| | | | | RSC ROBERTSON SPECIALTY CONSULTANTS, INC. ENGINEERING & REAL ESTATE & RIGHT OF WAY | | PROJECT NO. | F-022-3-766 |
| | | | | ROUTE | U.S. 60 | LOCATION | JCT. S.R. 360 - JCT. U.S. 89 |



*****DGN=SPECIFICATION***** VIEW NAME:

NOTE: R/W PROJECT F-022-3 (18)
BEGINS AT P.C. 850+00.00 W.B. ℄

PA = PERMITTED ACCESS LOCATIONS

END R/W PROJECT
F-028-1 (11)
(R/W MAP D-11-T-425)

R/W PROJECT
F-022-3 (18)
(R/W MAP C-11-T-393)

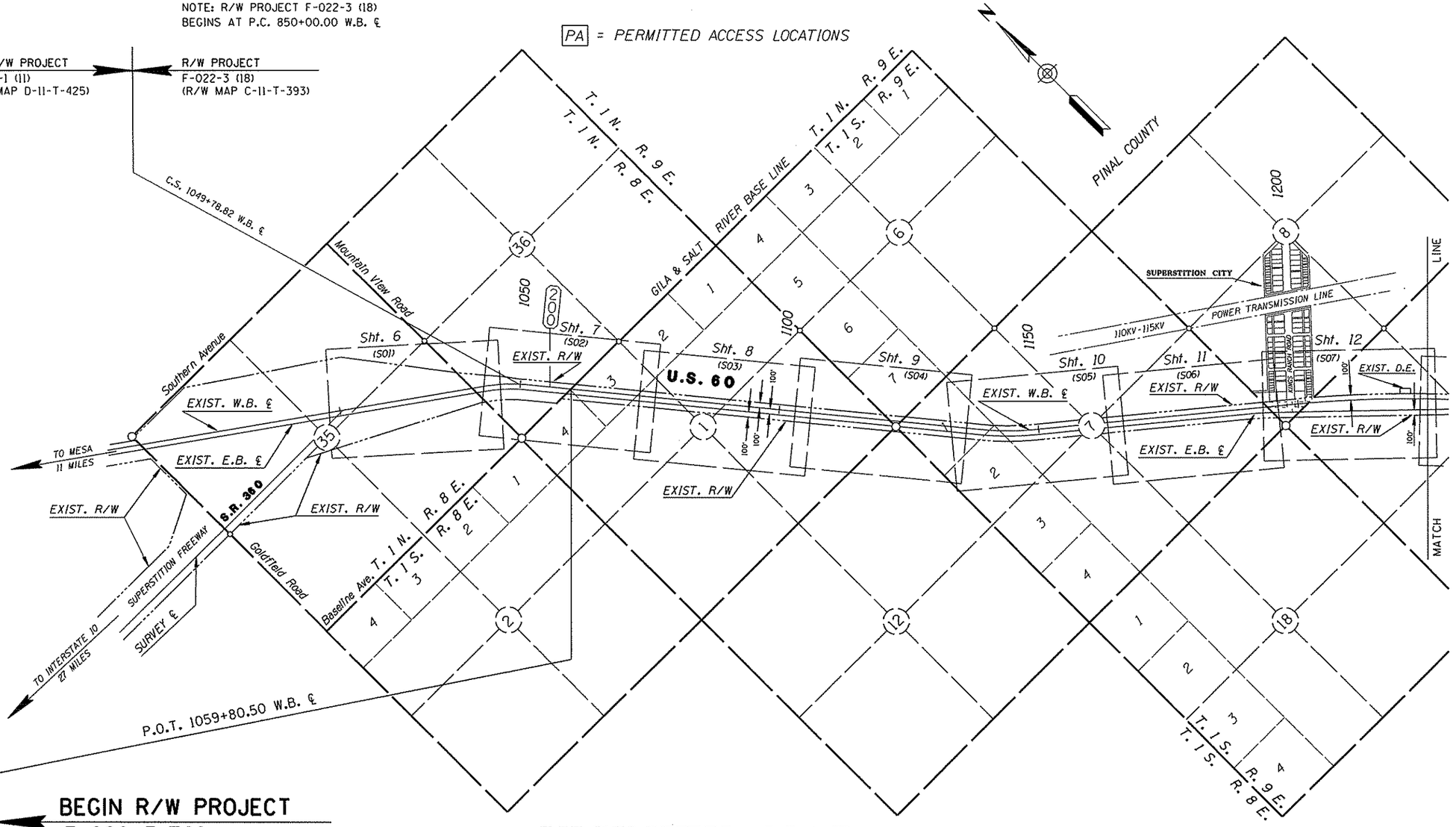


BEGIN R/W PROJECT
F-022-3-766
60 PN 199 H2945 01R

# VICINITY MAP

SCALE: 1" = 1000'

Click here for US 60 Index

NOTE
INDEX TO EXISTING RIGHT OF WAY
SHOWN ON INDIVIDUAL PLAN SHEETS

| REVISIONS | | | |
|---|---|---|---|
| C.O. NO. | DATE | BY | DESCRIPTION |
| | | | |
| | | | |
| | | | |
| | | | |
| | | | |
| | | | |

| | |
|---|---|
| DRAWING NO. | D-11-T-463 |
| HARD COPY | N.A. |
| DRAWN/DATE | J.R./J.E.R. 3/91 |
| CHECKED/DATE | J. HAVINS 3/91 |
| RSC ROBERTSON SPECIALTY CONSULTANTS, INC. ENGINEERING ■ REAL ESTATE ■ RIGHT OF WAY | |
| ROUTE | U.S. 60 |
| LOCATION | JCT. S.R. 360 - JCT. U.S. 89 |

ARIZONA DEPARTMENT OF TRANSPORTATION
HIGHWAYS DIVISION
RIGHT OF WAY PLANS SERVICES

HIGHWAY: PHOENIX - GLOBE
PROJECT NO.: F-022-3-766

SHEET 3 OF 28

*****DGN=SPECIFICATION*****
*****SYSTIME*****
VIEW NAME:

TRACS NO. 60 PN 199 H2945 01R

___ OF ___

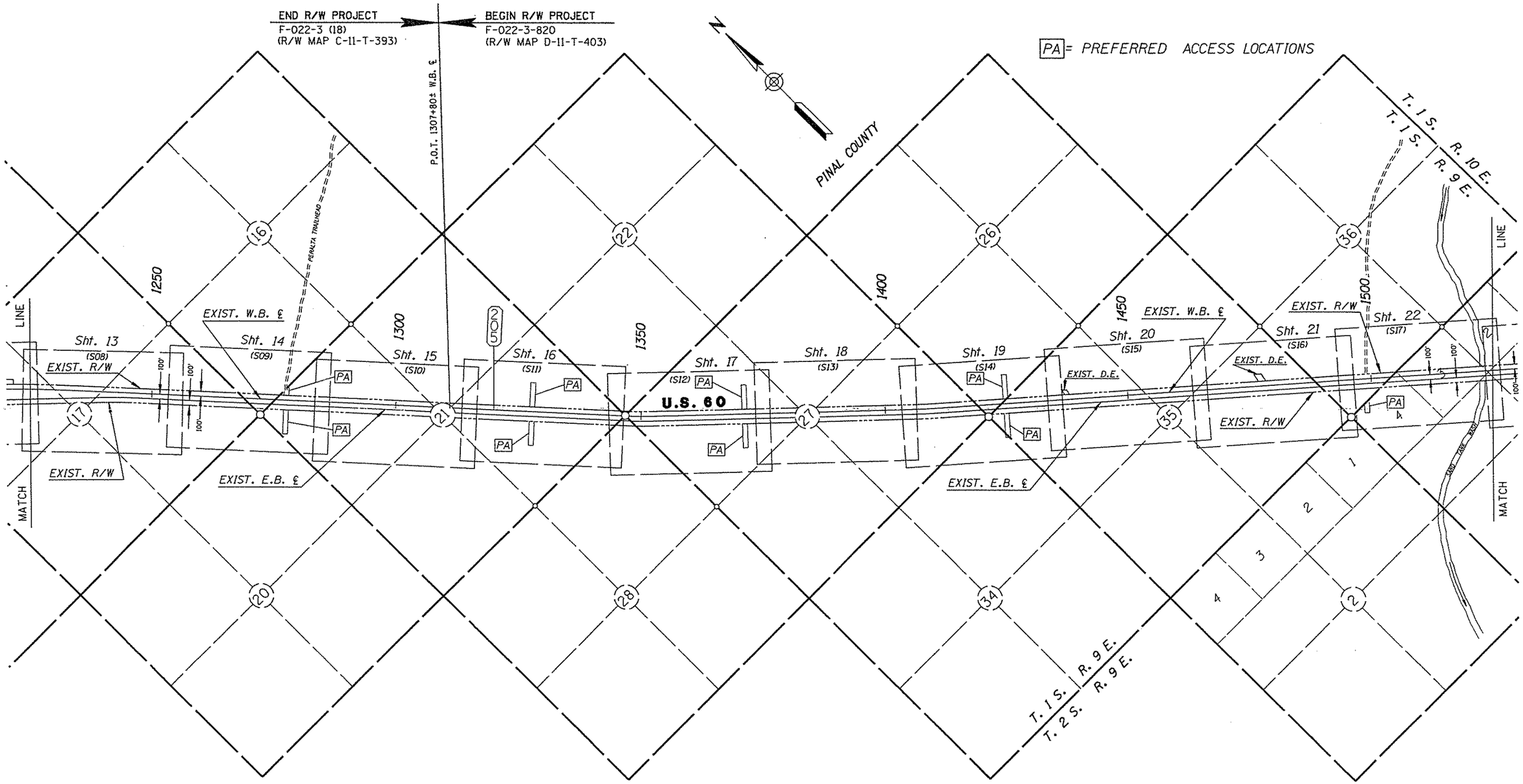


# VICINITY MAP

SCALE: 1" = 1000'

NOTE

INDEX TO EXISTING RIGHT OF WAY SHOWN ON INDIVIDUAL PLAN SHEETS

Click here for US 60 Index

| REVISIONS | | | |
|---|---|---|---|
| C.O. NO. | DATE | BY | DESCRIPTION |
| | | | |

| | |
|---|---|
| DRAWING NO. | D-11-T-463 |
| HARD COPY | N.A. |
| DRAWN/DATE | J.R./J.E.R. 3/91 |
| CHECKED/DATE | J. HAVINS 3/91 |
| RSC ROBERTSON SPECIALTY CONSULTANTS, INC. | |
| ROUTE | U.S. 60 |
| LOCATION | JCT. S.R. 360 - JCT. U.S. 89 |

ARIZONA DEPARTMENT OF TRANSPORTATION
HIGHWAYS DIVISION
RIGHT OF WAY PLANS SERVICES

HIGHWAY: PHOENIX - GLOBE

PROJECT NO. F-022-3-766

SHEET 4 OF 28

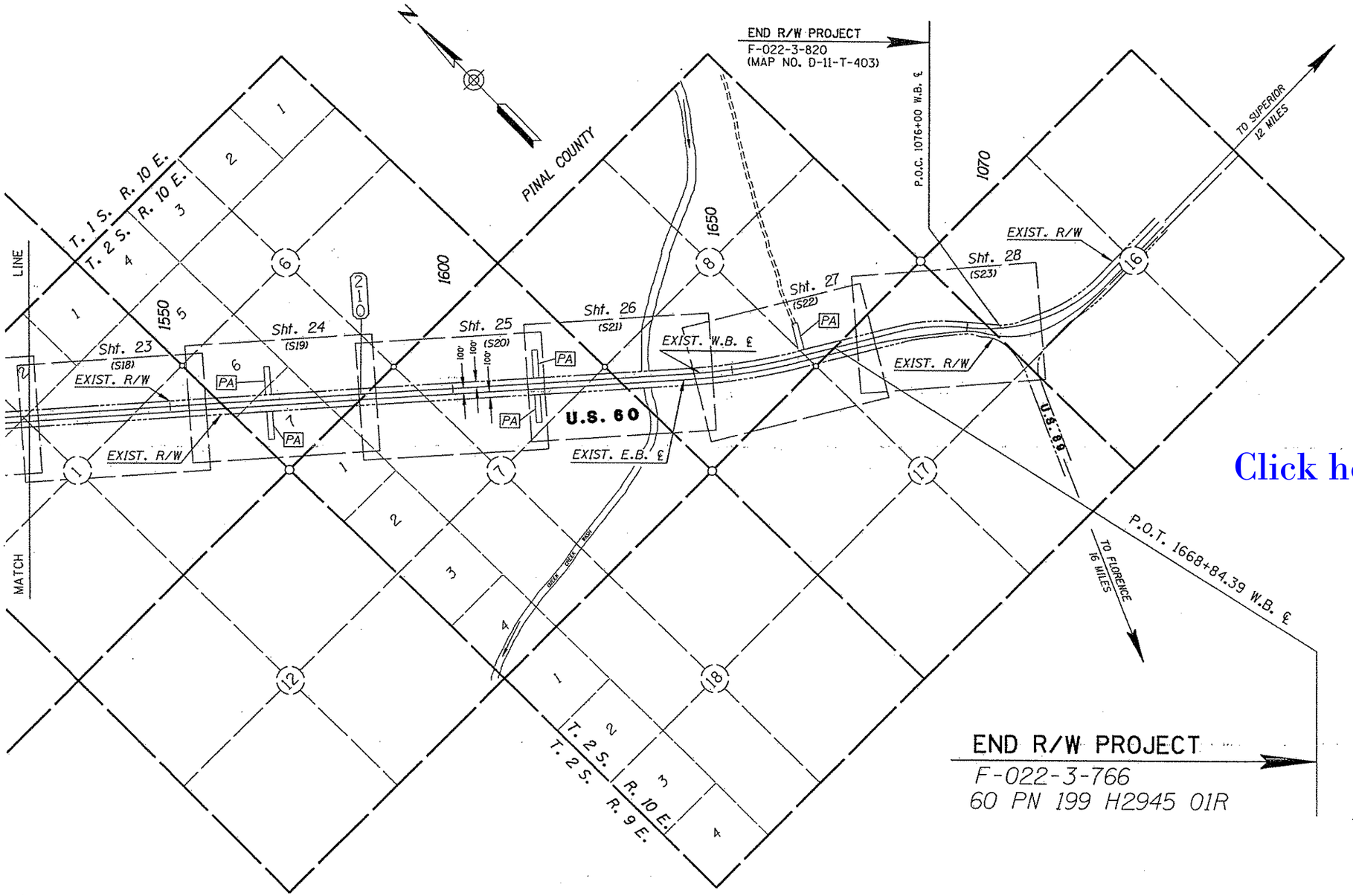


PA = PREFERRED ACCESS LOCATIONS

Click here for US 60 Index

# VICINITY MAP

SCALE: 1" = 1000'

NOTE

INDEX TO EXISTING RIGHT OF WAY SHOWN ON INDIVIDUAL PLAN SHEETS

| REVISIONS | | | |
|---|---|---|---|
| C.O. NO. | DATE | BY | DESCRIPTION |
| | | | |

| | |
|---|---|
| DRAWING NO. | D-11-T-463 |
| HARD COPY | N.A. |
| DRAWN/DATE | J.R./J.E.R. 3/91 |
| CHECKED/DATE | J. HAVINS 3/91 |

RSC ROBERTSON SPECIALTY CONSULTANTS, INC. ENGINEERING & REAL ESTATE & RIGHT OF WAY

ARIZONA DEPARTMENT OF TRANSPORTATION
HIGHWAYS DIVISION
RIGHT OF WAY PLANS SERVICES

HIGHWAY: PHOENIX - GLOBE

PROJECT NO. F-022-3-766

ROUTE: U.S. 60 LOCATION: JCT. S.R. 360 - JCT. U.S. 89

NOTE
CURVE DATA ON SHEET 7

1015 1020 1025 1030 1035 1040 1045

= EQUATION
P.O.T. 1426+67.31 (Survey ℄ S.R. 360)
P.O.T. 1015+59.50 (W.B. ℄ U.S. 60)

Existing Controlled Access R/W
See Note B

APPROX. 1/16 LINE

APPROX. MID SEC. LINE

QTR. CORNER
Fd. 1" I. Pipe W/B.C.
U.S.G.L.O. 1924

35 36

SECTION LINE
N 0° 04' 40" W

T. 1 S. R. 8 E.

PINAL CO.
SCALE 1" = 100'

NE 4 SE 4

P.O.T. 1040+68.99 W.B. ℄
Section Line Tie
T.S. 1041+88.07 (Calc)
T.S. 1041+88.09 W.B. ℄
S.C. 1044+77.95 (Calc.)
S.C. 1044+77.97 W.B. ℄

2640.07'
1292.02'

EXIST. W.B. ℄

U.S. 60

S 54° 53' 25" E

100'

VARIES

200'

200'

LINE

MATCH

300' Rt. W.B. ℄
T.S. 1041+88.09
(End Exist. Controlled Access)

EXIST. E.B. ℄

EXIST. R/W

Existing Controlled Access R/W
See Note B

P.C. 1043+33.16 E.B. ℄ (Calculated)

19.37'

36 1
35 2

SEC. CORNER
Fd. 3" I. Pipe W/B.C.
U.S.G.L.O. 1914

(See Note A)
S.R. 360

SURVEY ℄
Superstition Freeway (S.R. 360)

Existing Controlled Access R/W
See Note B

APPROX. 1/16 LINE

APPROX. 1/16 LINE

NW 4 SE 4

SE 4 SE 4

Note A - S 89° 59' 24" E (S.R. 360) = N 89° 52' 52" E (U.S. 60)
Note B - Refer to R/W Map D-11-T-425, F-028-1 (11)

## GENERAL NOTES

1. Basis of Bearings - R/W Map C-11-T-393
2. Exist. W.B. ℄ & E.B. ℄ Based on R/W Map C-11-T-393
3. Existing R/W Based on R/W Map D-11-T-425
4. Section Ties Based on R/W Map C-11-T-393
5. This Sheet for Graphic Illustration Reference Only

| REVISIONS | | | |
|---|---|---|---|
| C.O. NO. | DATE | BY | DESCRIPTION |
| | | | |

| | |
|---|---|
| DRAWING NO. | D-11-T-463 |
| HARD COPY | N.A. |
| DRAWN/DATE | J.R./J.E.R. 3/91 |
| CHECKED/DATE | J. HAVINS 3/91 |
| ROUTE | U.S. 60 |
| LOCATION | JCT. S.R. 360 - JCT. U.S. 89 |

RSC ROBERTSON SPECIALTY CONSULTANTS, INC.
ENGINEERING & REAL ESTATE A DIVISION OF RSC

ARIZONA DEPARTMENT OF TRANSPORTATION
HIGHWAYS DIVISION
RIGHT OF WAY PLANS SERVICES

HIGHWAY: PHOENIX - GLOBE
PROJECT NO. F-022-3-766

SHEET 6 OF 28

Click here for US 60 Index

****DGN SPECIFICATION**** VIEW NAME:

Click here for US 60 Index

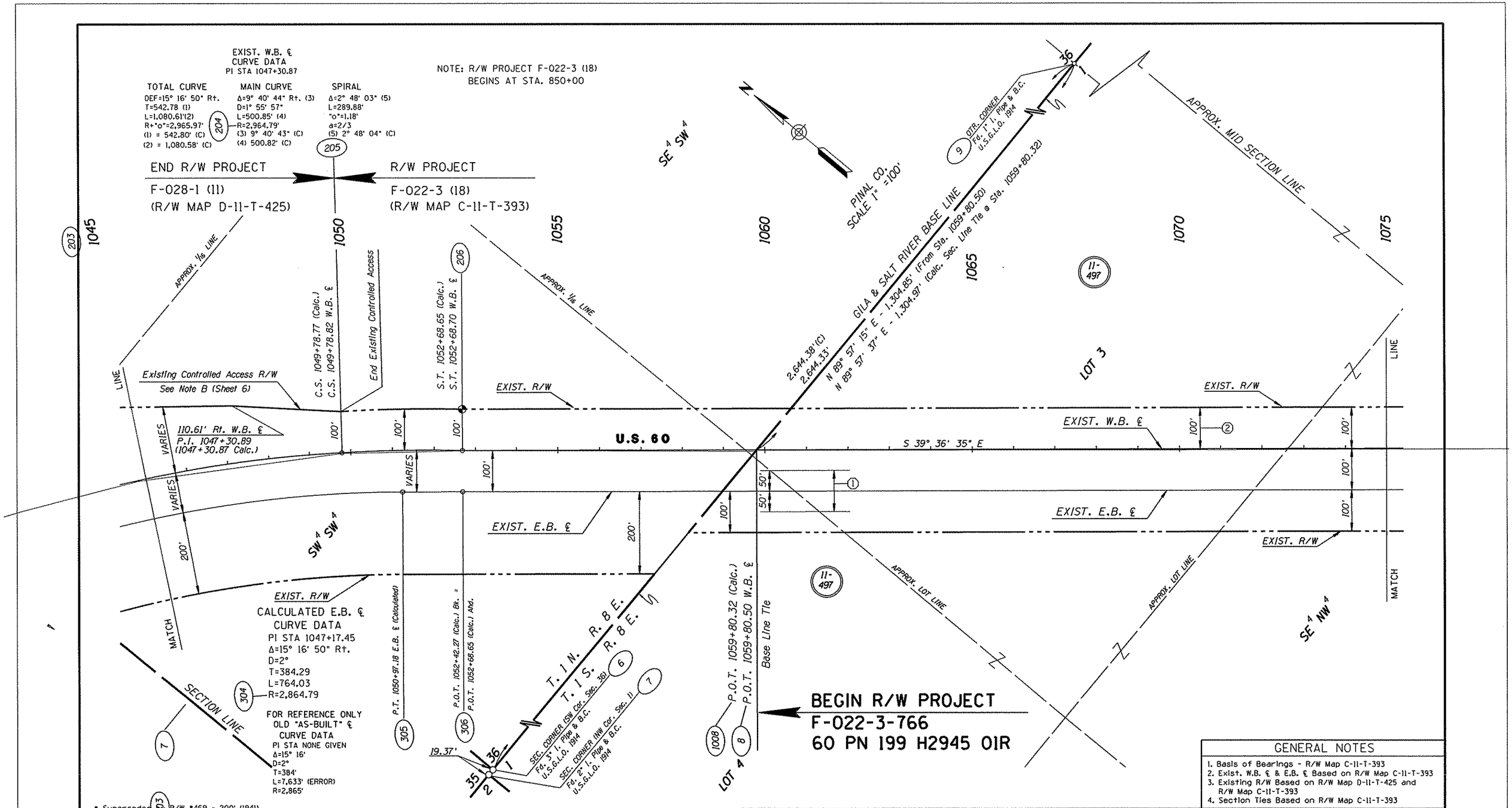


• Superseded by R/W #469 - 200' (1941)

## INDEX TO EXISTING R/W

| IND. | SUBDIVISION | SEC. | TWP. | R. | ACQ. FROM | TYPE | BK./DKT. | PAGE | WIDTH | YEAR | PARCEL NO. |
|---|---|---|---|---|---|---|---|---|---|---|---|
| ①• | All | 1 | 1-S | 8-E | State Land Dept. | Prmt. | R/W #299 | N/A | 100' | 1929 | N/A |
| ② | Lot 3, S1/2N1/2, SE1/4 | 1 | 1-S | 8-E | State Land Dept. | Grant | 1059 | 646 | 100' | 1963 | D-535-1 |

## GENERAL NOTES

1. Basis of Bearings - R/W Map C-11-T-393
2. Exist. W.B. ℄ & E.B. ℄ Based on R/W Map C-11-T-393
3. Existing R/W Based on R/W Map D-11-T-425 and R/W Map C-11-T-393
4. Section Ties Based on R/W Map C-11-T-393

## REVISIONS

| C.O. NO. | DATE | BY | DESCRIPTION |
|---|---|---|---|
| 8447 | 3-9-92 | KJW | Rev'd. new acc. cont. to exist. Lt. of US. 60 |
| 8672 | 6-2-93 | STL. | Removed new access control Rt. of US.60 |
| 9700 | 5-22-08 | MTP. | Remov. access contr. from north side of US. 60 |

| | |
|---|---|
| DRAWING NO. | D-11-T-463 |
| HARD COPY | N.A. |
| DRAWN/DATE | J.R./J.E.R. 3/91 |
| CHECKED/DATE | J. HAVINS 3/91 |

RSC ROBERTSON SPECIALTY CONSULTANTS, INC.
ENGINEERING • REAL ESTATE • RIGHT OF WAY

ARIZONA DEPARTMENT OF TRANSPORTATION
HIGHWAYS DIVISION
RIGHT OF WAY PLANS SERVICES

HIGHWAY: PHOENIX - GLOBE
PROJECT NO. F-022-3-766
ROUTE: U.S. 60
LOCATION: JCT. S.R. 360 - JCT. U.S. 89

SHEET 7 OF 28

TRACS NO. 60 PN 199 H2945 01R

*****DGN=SPECIFICATION***** VIEW NAME:
*****SYSTIME*****

___ OF ___

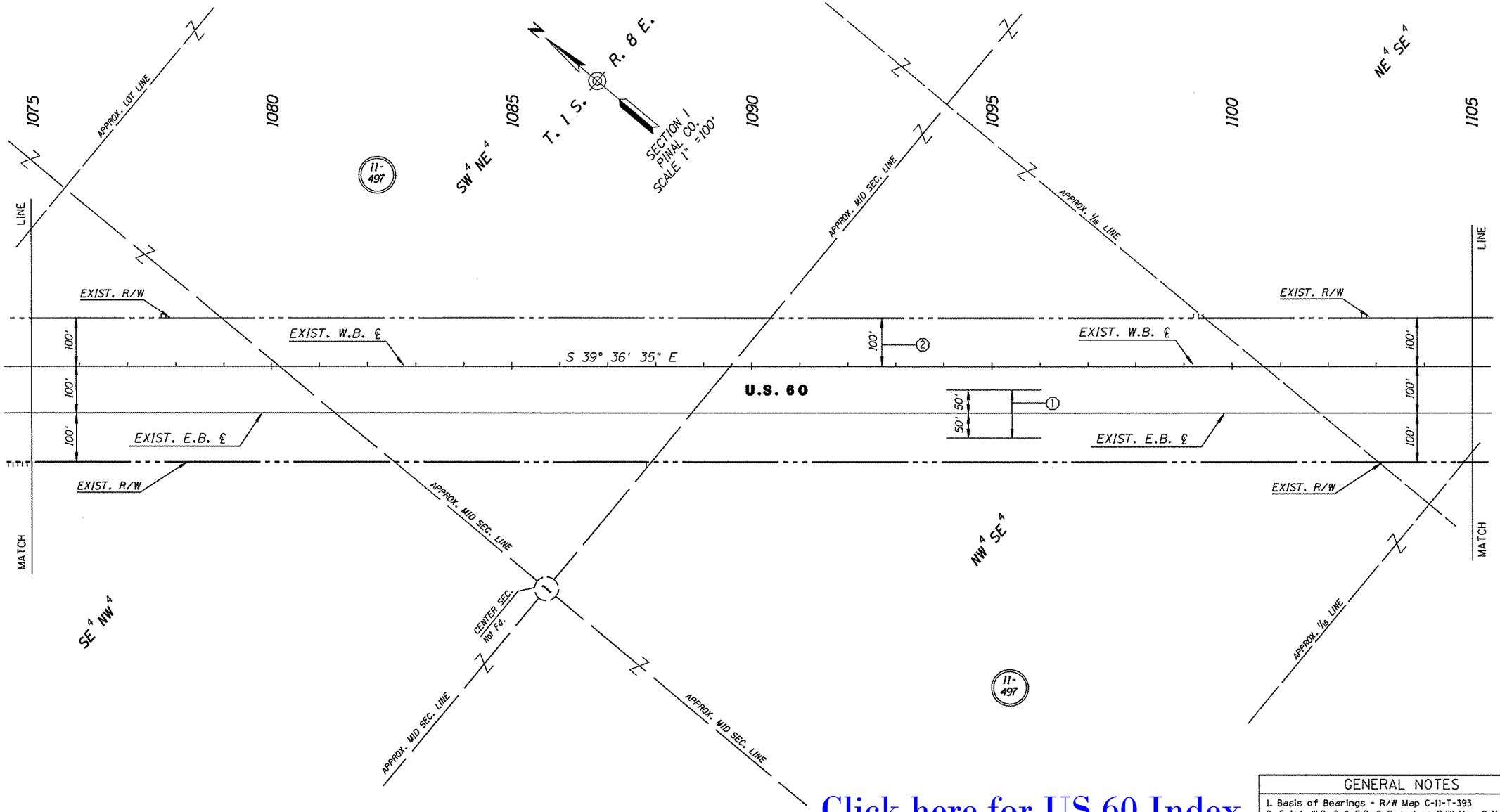


Click here for US 60 Index

• Superseded by R/W #469 - 200' (1941)

## INDEX TO EXISTING R/W

| IND. | SUBDIVISION | SEC. | TWP. | R. | ACQ. FROM | TYPE | BK./DKT. | PAGE | WIDTH | YEAR | PARCEL NO. |
|---|---|---|---|---|---|---|---|---|---|---|---|
| ① • | All | 1&12 | 1-S | 8-E | State Land Dept. | Prmt. | R/W #299 | N/A | 100' | 1929 | N/A |
| ② | Lot 3, S1/2N1/2, SE1/4 | 1 | 1-S | 8-E | State Land Dept. | Grant | 1059 | 646 | 100' | 1963 | D-535-1 |

## GENERAL NOTES

1. Basis of Bearings - R/W Map C-11-T-393
2. Exist. W.B. ℄ & E.B. ℄ Based on R/W Map C-11-T-393
3. Existing R/W Based on R/W Map C-11-T-393
4. Section Ties Based on R/W Map C-11-T-393

| REVISIONS | | | | |
|---|---|---|---|---|
| C.O. NO. | DATE | BY | DESCRIPTION | |
| 8447 | 3-9-92 | KJW | Rev'd. new acc. contr. to exist. Lt. to US. 60. | |
| 8672 | 6-2-93 | STL | Remov. new access contr. Rt. side of US.60. | |
| 9700 | 5-22-08 | MTP. | Remov. access contr. from north side of US.60 | |

| | |
|---|---|
| DRAWING NO. | D-11-T-463 |
| HARD COPY | N.A. |
| DRAWN/DATE | J.R./J.E.R. 3/91 |
| CHECKED/DATE | J. HAVINS 3/91 |
| RSC | ROBERTSON SPECIALTY CONSULTANTS, INC. ENGINEERING ▪ REAL ESTATE ▪ RIGHT OF WAY |
| ROUTE | U.S. 60 |
| LOCATION | JCT. S.R. 360 - JCT. U.S. 89 |

ARIZONA DEPARTMENT OF TRANSPORTATION
HIGHWAYS DIVISION
RIGHT OF WAY PLANS SERVICES

HIGHWAY: PHOENIX - GLOBE
PROJECT NO. F-022-3-766
SHEET 8 OF 28

TRACS NO. 60 PN 199 H2945 01R

____ OF ____

•••••DGN•SPECIFICATION••••• VIEW NAME:
•••••SYSTIME•••••

Click here for US 60 Index

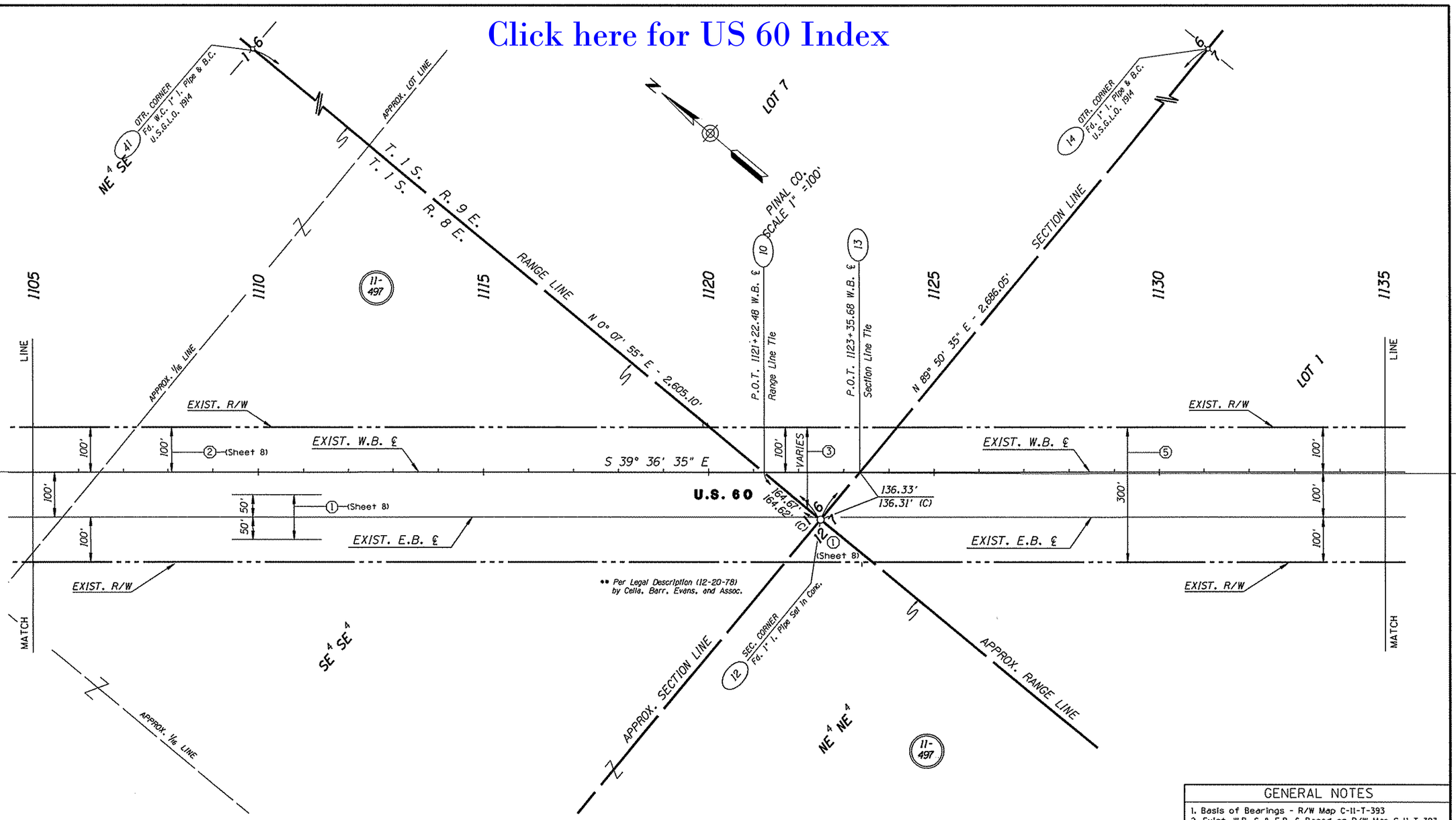


• Superseded by R/W #469 - 200' (1941)

## INDEX TO EXISTING R/W

| IND. | SUBDIVISION | SEC. | TWP. | R. | ACQ. FROM | TYPE | BK./DKT. | PAGE | WIDTH | YEAR | PARCEL NO. |
|---|---|---|---|---|---|---|---|---|---|---|---|
| ③ | Lot 7 | 6 | 1-S | 9-E | Berth C. Ness | F.O.C. | 380 | 423 | VARIES | 1964 | D-627 |
| ④• | All | 7 | 1-S | 9-E | State Land Dept. | Prmt. | RW #299 | N/A | 100' | 1929 | N/A |
| ⑤ | N2NW1/4, W2SE1/4NW1/4 | 7 | 1-S | 9-E | Berth C. Ness | F.O.C. | 380 | 426 | 300' | 1964 | D-628 |

## GENERAL NOTES

1. Basis of Bearings - R/W Map C-11-T-393
2. Exist. W.B. ℄ & E.B. ℄ Based on R/W Map C-11-T-393
3. Existing R/W Based on R/W Map C-11-T-393
4. Section Ties Based on R/W Map C-11-T-393

| REVISIONS | | | | DRAWING NO. | D-11-T-463 |
|---|---|---|---|---|---|
| C.O. NO. | DATE | BY | DESCRIPTION | HARD COPY | N.A. |
| 8447 | 1-7-92 | LD. | Red. depth of acc. control to 300' | DRAWN/DATE | J.R./J.E.R. 3/91 |
| | 3-9-92 | KJW | Rev'd. new acc. cont. to exist Lt. of US.60 | CHECKED/DATE | J. HAVINS 3/91 |
| 8672 | 6-2-93 | STL | Removed new access control Rt. of US.60. | RSC ROBERTSON SPECIALTY CONSULTANTS, INC. ENGINEERING & REAL ESTATE & RIGHT OF WAY | |
| 9700 | 5-22-08 | MTP. | Remov. access control from north side of US.60 | | |
| 9700 | 5-22-08 | MTP. | and remov. acc. opening pref. on sta. 1277+52 | ROUTE | LOCATION |
| | | | | U.S. 60 | JCT. S.R. 360 - JCT. U.S. 89 |

ARIZONA DEPARTMENT OF TRANSPORTATION
HIGHWAYS DIVISION
RIGHT OF WAY PLANS SERVICES

HIGHWAY: PHOENIX - GLOBE
PROJECT NO. F-022-3-766

SHEET 9 OF 28

TRACS NO. 60 PN 199 H2945 01R

*****DGN=SPECIFICATION***** VIEW NAME:

Click here for US 60 Index

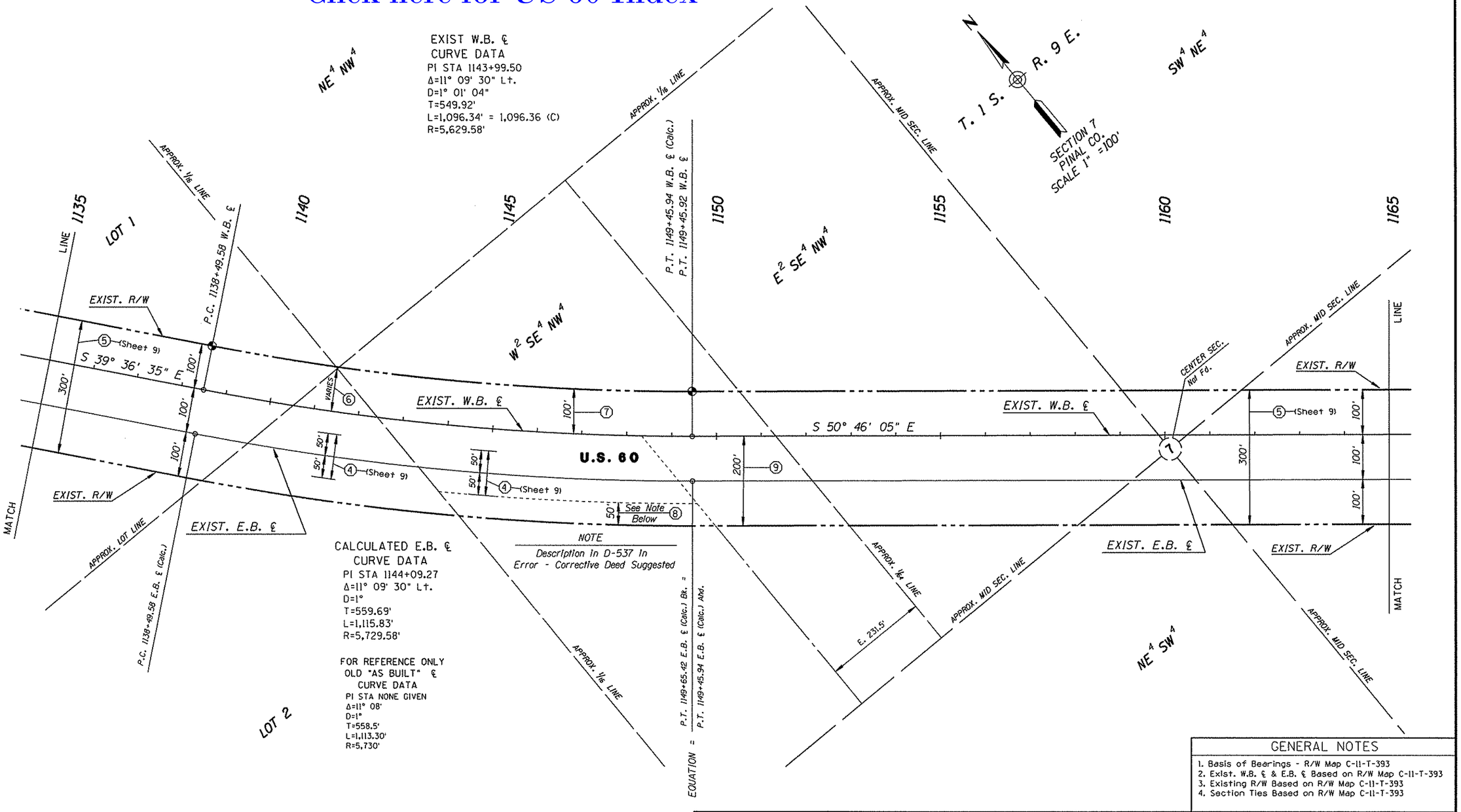


CALCULATED E.B. ℄
CURVE DATA
PI STA 1144+09.27
Δ=11° 09' 30" Lt.
D=1°
T=559.69'
L=1,115.83'
R=5,729.58'

FOR REFERENCE ONLY
OLD "AS BUILT" ℄
CURVE DATA
PI STA NONE GIVEN
Δ=11° 08'
D=1°
T=558.5'
L=1,113.30'
R=5,730'

NOTE
Description in D-537 In Error - Corrective Deed Suggested

## GENERAL NOTES

1. Basis of Bearings - R/W Map C-11-T-393
2. Exist. W.B. ℄ & E.B. ℄ Based on R/W Map C-11-T-393
3. Existing R/W Based on R/W Map C-11-T-393
4. Section Ties Based on R/W Map C-11-T-393

## INDEX TO EXISTING R/W

| IND. | SUBDIVISION | SEC. | TWP. | R. | ACQ. FROM | TYPE | BK./DKT. | PAGE | WIDTH | YEAR | PARCEL NO. |
|---|---|---|---|---|---|---|---|---|---|---|---|
| ⑥ | Lot 2 (NW of R/W) | 7 | 1-S | 9-E | Surety Title | Esmt. | 376 | 252 | Varies | 1963 | E-904 |
| ⑦ | W2SE1/4NW1/4 (N Hwy.) | 7 | 1-S | 9-E | Carl H. Maas | Esmt. | 370 | 305 | 100' | 1963 | D-538 |
| ⑧ | W2SE1/4NW1/4 (S Hwy.) | 7 | 1-S | 9-E | Robert E. Calfee | Esmt. | 353 | 505 | 50' | 1963 | D-537 |
| ⑨ | E. 231.5' W2SE1/4NW1/4 | 7 | 1-S | 9-E | Surety Title | Esmt. | 384 | 491 | 200' | 1963 | D-538-1 |

| REVISIONS | | | | DRAWING NO. | D-11-T-463 | ARIZONA DEPARTMENT OF TRANSPORTATION HIGHWAYS DIVISION RIGHT OF WAY PLANS SERVICES | |
|---|---|---|---|---|---|---|---|
| C.O. NO. | DATE | BY | DESCRIPTION | HARD COPY | N.A. | | |
| | | | | DRAWN/DATE | J.R./J.E.R. 3/91 | | |
| | | | | CHECKED/DATE | J. HAVINS 3/91 | | |
| | | | | RSC ROBERTSON SPECIALTY CONSULTANTS, INC. ENGINEERING & REAL ESTATE & RIGHT OF WAY | | HIGHWAY PHOENIX - GLOBE | |
| | | | | | | PROJECT NO. F-022-3-766 | |
| | | | | ROUTE U.S. 60 | LOCATION JCT. S.R. 360 - JCT. U.S. 89 | | SHEET 10 OF 28 |

TRACS NO. 60 PN 199 H2945 01R

__ OF __

*****OGN=SPECIFICATION***** VIEW NAME=
*****SYST=HE*****

Click here for US 60 Index

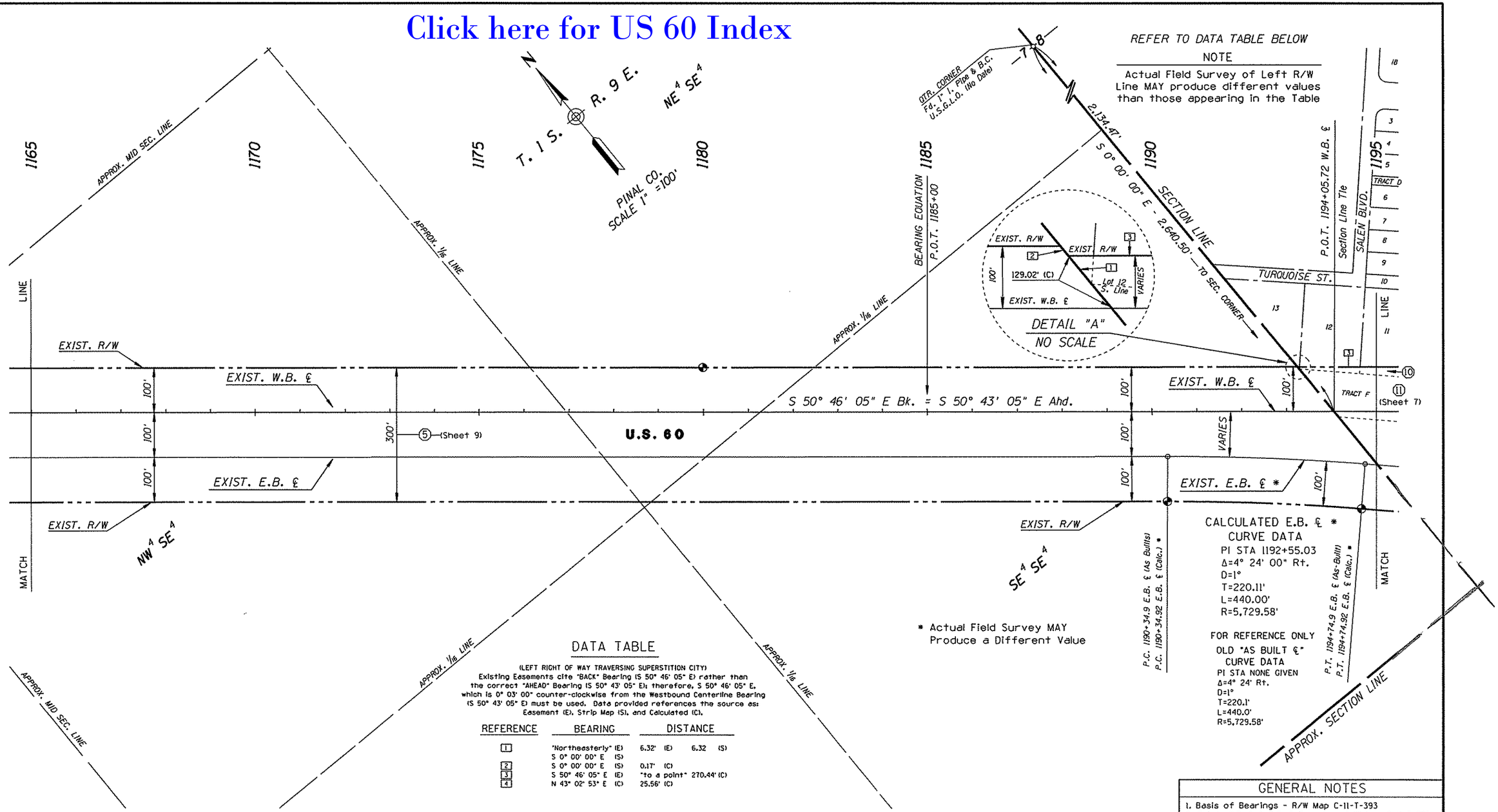


## DATA TABLE

(LEFT RIGHT OF WAY TRAVERSING SUPERSTITION CITY)
Existing Easements cite "BACK" Bearing (S 50° 46' 05" E) rather than the correct "AHEAD" Bearing (S 50° 43' 05" E); therefore, S 50° 46' 05" E, which is 0° 03' 00" counter-clockwise from the Westbound Centerline Bearing (S 50° 43' 05" E) must be used. Data provided references the source as: Easement (E), Strip Map (S), and Calculated (C).

| REFERENCE | BEARING | DISTANCE |
|---|---|---|
| 1 | "Northeasterly" (E) | 6.32' (E) 6.32 (S) |
| | S 0° 00' 00" E (S) | |
| 2 | S 0° 00' 00" E (S) | 0.17' (C) |
| 3 | S 50° 46' 05" E (E) | "to a point" 270.44' (C) |
| 4 | N 43° 02' 53" E (C) | 25.56' (C) |

## GENERAL NOTES

1. Basis of Bearings - R/W Map C-11-T-393
2. Exist. W.B. ℄ & E.B. ℄ Based on R/W Map C-11-T-393
3. Existing R/W Based on R/W Map C-11-T-393
4. Section Ties Based on R/W Map C-11-T-393

## INDEX TO EXISTING R/W

| IND. | SUBDIVISION | SEC. | TWP. | R. | ACQ. FROM | TYPE | BK./DKT. | PAGE | WIDTH | YEAR | PARCEL NO. |
|---|---|---|---|---|---|---|---|---|---|---|---|
| (10) | Lt 11,12,13 Blk 1 & SW4 | 8 | 1-S | 9-E | Surety Title | Esmt. | 386 | 224 | Varies | 1964 | C-702-1 |

| REVISIONS | | | | DRAWING NO. | D-11-T-463 |
|---|---|---|---|---|---|
| C.O. NO. | DATE | BY | DESCRIPTION | HARD COPY | N.A. |
| | | | | DRAWN/DATE | J.R./J.E.R. 3/91 |
| | | | | CHECKED/DATE | J. HAVINS 3/91 |
| | | | | RSC ROBERTSON SPECIALTY CONSULTANTS, INC. ENGINEERING ◦ REAL ESTATE ◦ RIGHT OF WAY | |
| | | | | ROUTE | LOCATION |
| | | | | U.S. 60 | JCT. S.R. 360 - JCT. U.S. 89 |

ARIZONA DEPARTMENT OF TRANSPORTATION
HIGHWAYS DIVISION
RIGHT OF WAY PLANS SERVICES
HIGHWAY: PHOENIX - GLOBE
PROJECT NO. F-022-3-766
SHEET 11 OF 28

*****DGN*SPECIFICATION***** VIEW NAME:
*****SYSTIME*****

TRACS NO. 60 PN 199 H2945 01R

___ OF ___

Click here for US 60 Index

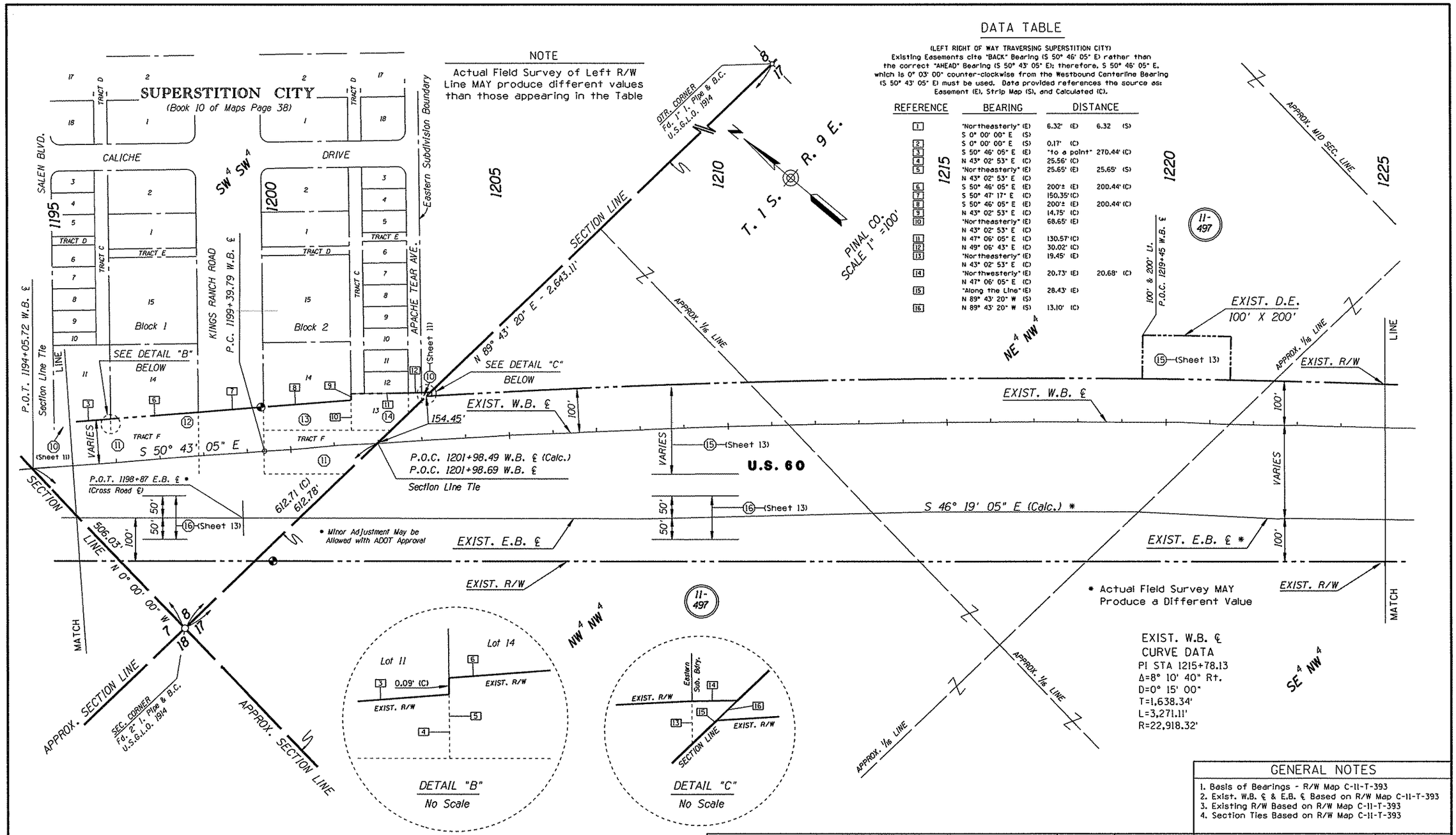


NOTE

Actual Field Survey of Left R/W Line MAY produce different values than those appearing in the Table

## DATA TABLE

(LEFT RIGHT OF WAY TRAVERSING SUPERSTITION CITY)

Existing Easements cite "BACK" Bearing (S 50° 46' 05" E) rather than the correct "AHEAD" Bearing (S 50° 43' 05" E); therefore, S 50° 46' 05" E, which is 0° 03' 00" counter-clockwise from the Westbound Centerline Bearing (S 50° 43' 05" E) must be used. Data provided references the source as: Easement (E), Strip Map (S), and Calculated (C).

| REFERENCE | BEARING | DISTANCE | |
|---|---|---|---|
| 1 | "Northeasterly" (E) | 6.32' (E) | 6.32 (S) |
| | S 0° 00' 00" E (S) | | |
| 2 | S 0° 00' 00" E (S) | 0.17' (C) | |
| 3 | S 50° 46' 05" E (E) | "to a point" 270.44' (C) | |
| 4 | N 43° 02' 53" E (C) | 25.56' (C) | |
| 5 | "Northeasterly" (E) | 25.65' (E) | 25.65' (S) |
| | N 43° 02' 53" E (C) | | |
| 6 | S 50° 46' 05" E (E) | 200'± (E) | 200.44' (C) |
| 7 | S 50° 47' 17" E (C) | 150.35' (C) | |
| 8 | S 50° 46' 05" E (E) | 200'± (E) | 200.44' (C) |
| 9 | N 43° 02' 53" E (C) | 14.75' (C) | |
| 10 | "Northeasterly" (E) | 68.65' (E) | |
| | N 43° 02' 53" E (C) | | |
| 11 | N 47° 06' 05" E (C) | 130.57' (C) | |
| 12 | N 49° 06' 43" E (C) | 30.02' (C) | |
| 13 | "Northeasterly" (E) | 19.45' (E) | |
| | N 43° 02' 53" E (C) | | |
| 14 | "Northwesterly" (E) | 20.73' (E) | 20.68' (C) |
| | N 47° 06' 05" E (C) | | |
| 15 | "Along the Line" (E) | 28.43' (E) | |
| | N 89° 43' 20" W (S) | | |
| 16 | N 89° 43' 20" W (S) | 13.10' (C) | |

EXIST. W.B. ℄
CURVE DATA
PI STA 1215+78.13
Δ=8° 10' 40" Rt.
D=0° 15' 00"
T=1,638.34'
L=3,271.11'
R=22,918.32'

## GENERAL NOTES

1. Basis of Bearings - R/W Map C-11-T-393
2. Exist. W.B. ℄ & E.B. ℄ Based on R/W Map C-11-T-393
3. Existing R/W Based on R/W Map C-11-T-393
4. Section Ties Based on R/W Map C-11-T-393

## INDEX TO EXISTING R/W

| IND. | SUBDIVISION | SEC. | TWP. | R. | ACQ. FROM | TYPE | BK./DKT. | PAGE | WIDTH | YEAR | PARCEL NO. |
|---|---|---|---|---|---|---|---|---|---|---|---|
| (11) | Tract F, Blk. 1 & 2 | 8 | 1-S | 9-E | Surety Title | Esmt. | 320 | 42 | 100' | 1962 | C-702 |
| (12) | Lot 14, Blk. 1 | 8 | 1-S | 9-E | Surety Title | Esmt. | 376 | 221 | Varies | 1963 | C-702-4 |
| (13) | Lot 14, Blk. 2 | 8 | 1-S | 9-E | James W. Sanford | Esmt. | 355 | 184 | Varies | 1963 | C-702-2 |
| (14) | Lot 13, Blk. 2 | 8 | 1-S | 9-E | Clifford Swarthout | Deed | 356 | 182 | All | 1963 | C-702-3 |

| REVISIONS | | | |
|---|---|---|---|
| C.O. NO. | DATE | BY | DESCRIPTION |
| 8447 | 1-7-92 | LD. | Red. depth of acc. cont. to 300' |
| | 3-9-92 | KJW | Rev'd. new acc. cont to exist Lt US⅁60 |
| 8672 | 6-2-93 | STL | Remov. new access control Rt. of US. 60 |
| 9700 | 5-22-08 | MTP | Remov access control from north side of US.60 |
| 9700 | 5-22-08 | MTP | and remov. acc. opening to be pref. on sta.1510. |
| | | | |

| | |
|---|---|
| DRAWING NO. | D-11-T-463 |
| HARD COPY | N.A. |
| DRAWN/DATE | J.R./J.E.R. 3/91 |
| CHECKED/DATE | J. HAVINS 3/91 |
| RSC | ROBERTSON SPECIALTY CONSULTANTS, INC. ENGINEERING & REAL ESTATE & RIGHT OF WAY |
| ROUTE | U.S. 60 |
| LOCATION | JCT. S.R. 360 - JCT. U.S. 89 |

ARIZONA DEPARTMENT OF TRANSPORTATION
HIGHWAYS DIVISION
RIGHT OF WAY PLANS SERVICES
HIGHWAY PHOENIX - GLOBE
PROJECT NO. F-022-3-766
SHEET 12 OF 28

TRACS NO. 60 PN 199 H2945 01R

___ OF ___

*****DGN=SPECIFICATION***** VIEW NAME=
*****SYSTIME*****

Click here for US 60 Index

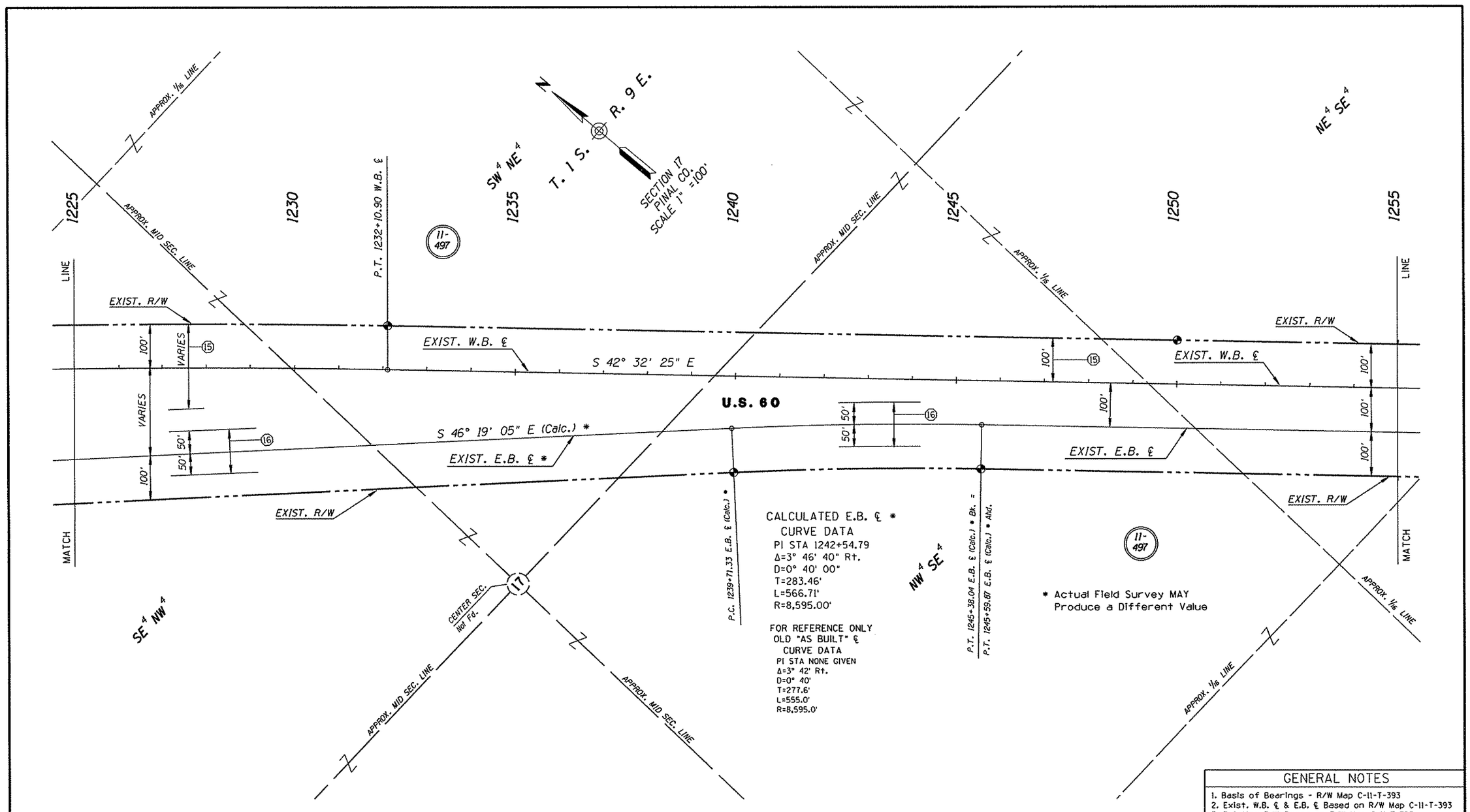


CALCULATED E.B. ℄ *
CURVE DATA
PI STA 1242+54.79
Δ=3° 46' 40" Rt.
D=0° 40' 00"
T=283.46'
L=566.71'
R=8,595.00'

FOR REFERENCE ONLY
OLD "AS BUILT" ℄
CURVE DATA
PI STA NONE GIVEN
Δ=3° 42' Rt.
D=0° 40'
T=277.6'
L=555.0'
R=8,595.0'

* Actual Field Survey MAY Produce a Different Value

## GENERAL NOTES

1. Basis of Bearings - R/W Map C-11-T-393
2. Exist. W.B. ℄ & E.B. ℄ Based on R/W Map C-11-T-393
3. Existing R/W Based on R/W Map C-11-T-393
4. Section Ties Based on R/W Map C-11-T-393

• Superseded by R/W #469 - 200' (1941)

## INDEX TO EXISTING R/W

| IND. | SUBDIVISION | SEC. | TWP. | R. | ACQ. FROM | TYPE | BK./DKT. | PAGE | WIDTH | YEAR | PARCEL NO. |
|---|---|---|---|---|---|---|---|---|---|---|---|
| (15) | NW1/4,SW1/4NE1/4,SE1/4 | 17 | 1-S | 9-E | State Land Dept. | Grant | 1059 | 646 | VARIES | 1963 | D-535-1 |
| (16)• | All | 8&17 | 1-S | 9-E | State Land Dept. | Prmt. | R/W #299 | N/A | 100' | 1929 | N/A |

| REVISIONS | | | | DRAWING NO. | D-11-T-463 | ARIZONA DEPARTMENT OF TRANSPORTATION HIGHWAYS DIVISION RIGHT OF WAY PLANS SERVICES | |
|---|---|---|---|---|---|---|---|
| C.O. NO. | DATE | BY | DESCRIPTION | HARD COPY | N.A. | | |
| 8447 | 3-9-92 | KJW | Rev'd. new acc.cont. on side of US. 60. | DRAWN/DATE | J.R./J.E.R. 3/91 | | |
| 8672 | 6-12-93 | STL. | Removed access control south of US 60. | CHECKED/DATE | J. HAVINS 3/91 | HIGHWAY | PHOENIX - GLOBE |
| 9700 | 5-22-08 | MTP. | Removed access contr. from north side of US.60 | RSC ROBERTSON SPECIALTY CONSULTANTS, INC. ENGINEERING & REAL ESTATE & RIGHT OF WAY | | PROJECT NO. | F-022-3-766 |
| | | | | ROUTE | U.S. 60 | LOCATION | JCT. S.R. 360 - JCT. U.S. 89 |
| | | | | | | | SHEET 13 OF 28 |

TRACS NO. 60 PN 199 H2945 01R

__ OF __

•••••DGN-SPECIFICATION••••• VIEW NAME=
•••••SYSTIME•••••

Click here for US 60 Index

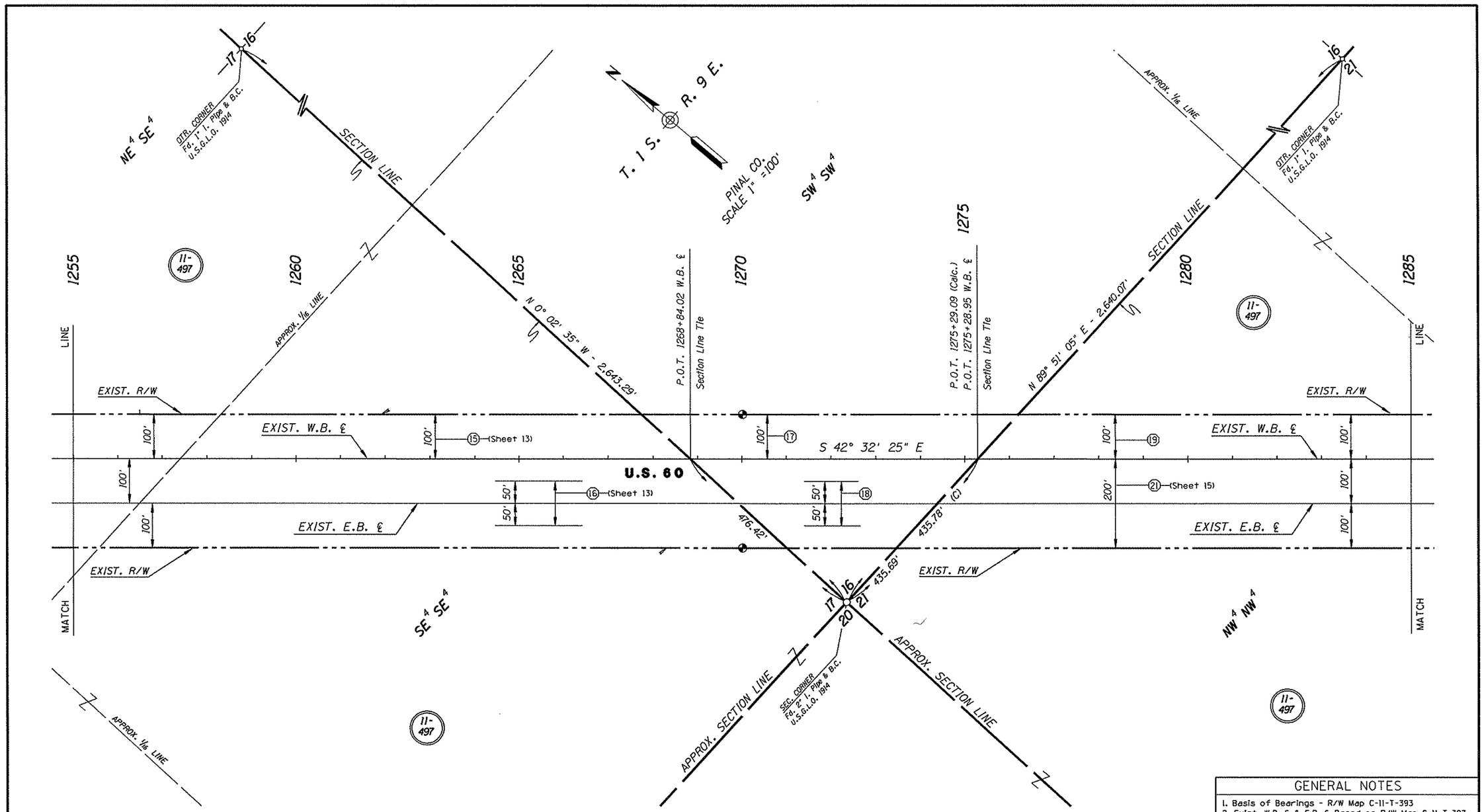


* Superseded by R/W #469 - 200' (1941)

## INDEX TO EXISTING R/W

| IND. | SUBDIVISION | SEC. | TWP. | R. | ACQ. FROM | TYPE | BK./DKT. | PAGE | WIDTH | YEAR | PARCEL NO. |
|---|---|---|---|---|---|---|---|---|---|---|---|
| (17) | SW1/4 SW1/4 | 16 | 1-S | 9-E | Arlz. Land Title | Esmt. | 360 | 155 | 100' | 1963 | D-539 |
| (18)* | SW1/4 SW1/4 | 16 | 1-S | 9-E | State Land Dept. | Prmt. | R/W #299 | N/A | 100' | 1929 | N/A |
| (19) | NW1/4 | 21 | 1-S | 9-E | State Land Dept. | Grant | 1059 | 646 | 100' | 1963 | D-535-1 |

## REVISIONS

| C.O. NO. | DATE | BY | DESCRIPTION |
|---|---|---|---|
| 8447 | 1-7-92 | L.D. | Red. depth of new acc. contr. to 300'. |
| • | 3-9-92 | KJW | Rev'd new acc. contr. Lt. side & add. note LT 1280+00 |
| 8672 | 6-2-93 | STL | Remove new acc. contr. & add. pref. acc. location |
| 9700 | 5-22-08 | MTP. | Removed access control from north side of US.60 and |
| 9700 | 5-22-08 | MTP. | remov. acc.opening preferred locat. on sta. 1277+52 |

## GENERAL NOTES

1. Basis of Bearings - R/W Map C-11-T-393
2. Exist. W.B. ℄ & E.B. ℄ Based on R/W Map C-11-T-393
3. Existing R/W Based on R/W Map C-11-T-393
4. Section Ties Based on R/W Map C-11-T-393

| | |
|---|---|
| DRAWING NO. | D-11-T-463 |
| HARD COPY | N.A. |
| DRAWN/DATE | J.R./J.E.R. 3/91 |
| CHECKED/DATE | J. HAVINS 3/91 |
| ROUTE | U.S. 60 |
| LOCATION | JCT. S.R. 360 - JCT. U.S. 89 |

RSC ROBERTSON SPECIALTY CONSULTANTS, INC. ENGINEERING & REAL ESTATE in RIGHT OF WAY

ARIZONA DEPARTMENT OF TRANSPORTATION
HIGHWAYS DIVISION
RIGHT OF WAY PLANS SERVICES

HIGHWAY: PHOENIX - GLOBE
PROJECT NO.: F-022-3-766

SHEET 14 OF 28

TRACS NO. 60 PN 199 H2945 01R

__ OF __

*****DGN-SPECIFICATION***** VIEW NAME:
*****SYSTIME*****

Click here for US 60 Index

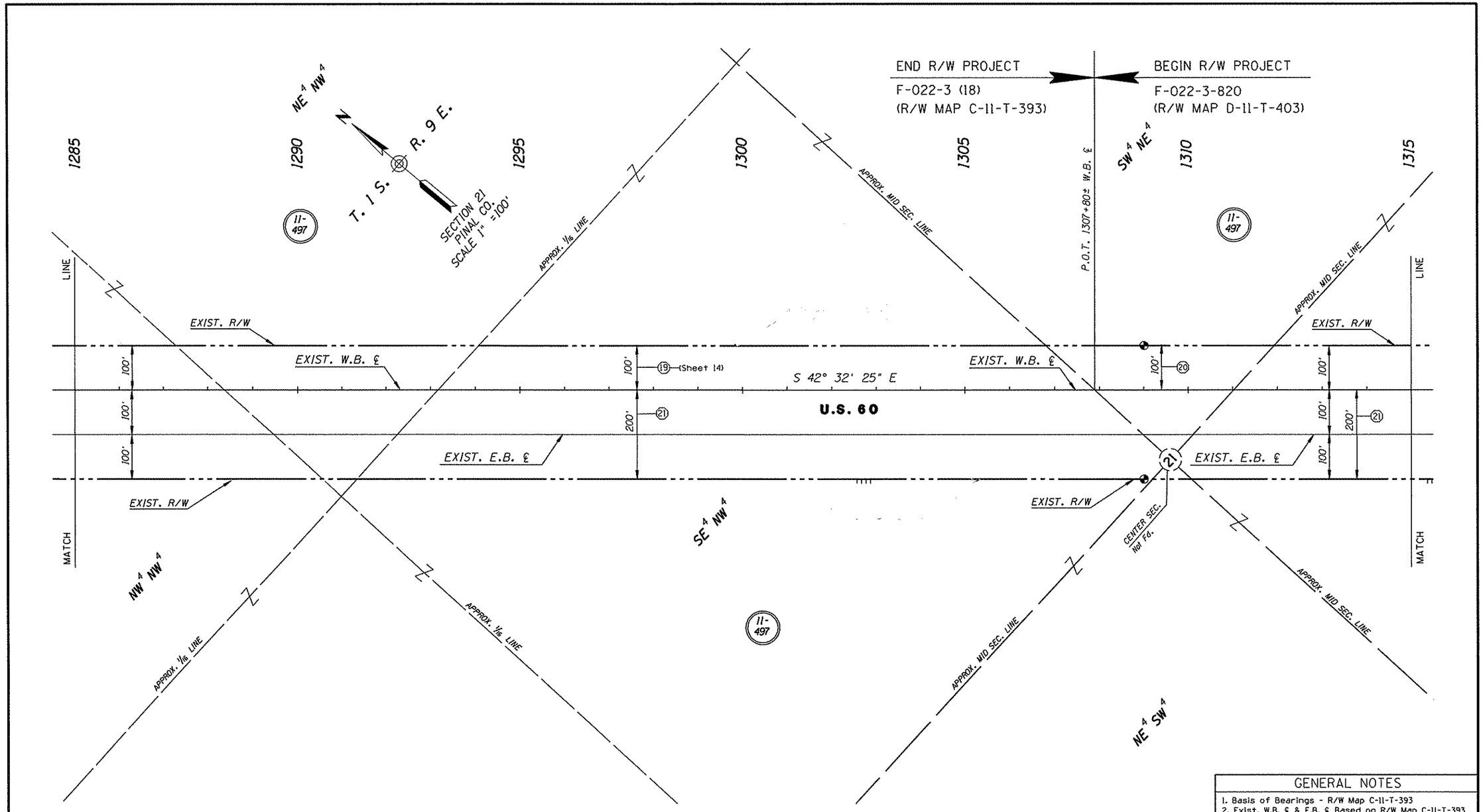


## INDEX TO EXISTING R/W

| IND. | SUBDIVISION | SEC. | TWP. | R. | ACQ. FROM | TYPE | BK./DKT. | PAGE | WIDTH | YEAR | PARCEL NO. |
|---|---|---|---|---|---|---|---|---|---|---|---|
| 20 | NW4, SW4SW4NE4, SE4 | 21 | 1-S | 9-E | State Land Dept. | Grant | 1059 | 649 | 100' | 1963 | D-535 |
| 21 | All | 21 | 1-S | 9-E | State Land Dept. | Grant | R/W #469 | N/A | 200' | 1941 | N/A |

## GENERAL NOTES

1. Basis of Bearings - R/W Map C-11-T-393
2. Exist. W.B. ℄ & E.B. ℄ Based on R/W Map C-11-T-393
3. Existing R/W Based on R/W Map C-11-T-393
4. Section Ties Based on R/W Map C-11-T-393

| REVISIONS | | | |
|---|---|---|---|
| C.O. NO. | DATE | BY | DESCRIPTION |
| 8447 | 3-9-92 | KJW | Rev'd new acc. contr. to exist. Lt. U.S. 60 |
| 8672 | 6-2-92 | STL | Removed new access control Rt. of U.S. 60 |
| 9700 | 5-22-08 | MTP. | Removed access control from north side of US.60 |

RSC ROBERTSON SPECIALTY CONSULTANTS, INC. ENGINEERING & REAL ESTATE & RIGHT OF WAY

| | |
|---|---|
| DRAWING NO. | D-11-T-463 |
| HARD COPY | N.A. |
| DRAWN/DATE | J.R./J.E.R. 3/91 |
| CHECKED/DATE | J. HAVINS 3/91 |
| ROUTE | U.S. 60 |
| LOCATION | JCT. S.R. 360 - JCT. U.S. 89 |

ARIZONA DEPARTMENT OF TRANSPORTATION
HIGHWAYS DIVISION
RIGHT OF WAY PLANS SERVICES

HIGHWAY: PHOENIX - GLOBE
PROJECT NO.: F-022-3-766

SHEET 15 OF 28

TRACS NO. 60 PN 199 H2945 01R

___ OF ___

•••••DGN=SPECIFICATION••••• VIEW NAME:
•••••SYSTIME•••••

Click here for US 60 Index

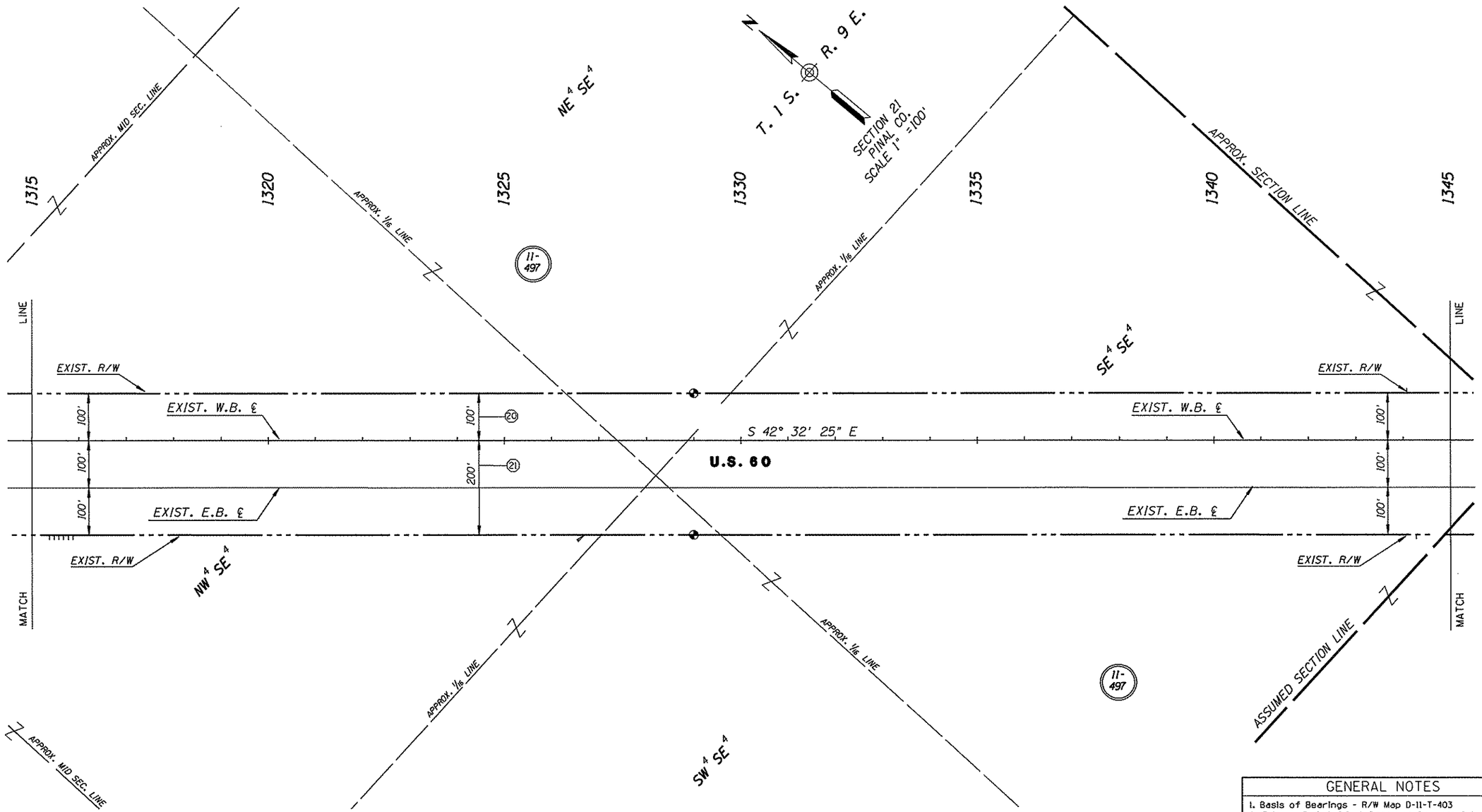


## GENERAL NOTES

1. Basis of Bearings - R/W Map D-11-T-403
2. Exist. W.B. ℄ & E.B. ℄ Based on R/W Map D-11-T-403
3. Existing R/W Based on R/W Map D-11-T-403
4. Section Ties Based on R/W Map D-11-T-403

## INDEX TO EXISTING R/W

| IND. | SUBDIVISION | SEC. | TWP. | R. | ACQ. FROM | TYPE | BK./DKT. | PAGE | WIDTH | YEAR | PARCEL NO. |
|---|---|---|---|---|---|---|---|---|---|---|---|
| 20 | NW4, SW4SW4NE4, SE4 | 21 | 1-S | 9-E | State Land Dept. | Grant | 1059 | 649 | 100' | 1963 | D-535 |
| 21 | All | 21 | 1-S | 9-E | State Land Dept. | Grant | R/W #469 | N/A | 200' | 1941 | N/A |

## REVISIONS

| C.O. NO. | DATE | BY | DESCRIPTION |
|---|---|---|---|
| 8447 | 1-7-92 | LD. | Red. depth of acc. contr. to 300'. |
| · | 3-9-92 | KJW | Rev'd. new acc. contr. to exst. Lt. U.S. 60. |
| 8672 | 6-2-93 | STL | Removed new access control Rt. U.S. 60. |
| 9700 | 5-22-08 | MTP. | Removed access control from north side of US.60. and |
| 9700 | 5-22-08 | MTP. | remov.acc. opening prefered located on sta.1327+60 |

| | |
|---|---|
| DRAWING NO. | D-11-T-463 |
| HARD COPY | N.A. |
| DRAWN/DATE | J.R./J.E.R. 3/91 |
| CHECKED/DATE | J. HAVINS 3/91 |

RSC ROBERTSON SPECIALTY CONSULTANTS, INC.
ENGINEERING • REAL ESTATE • RIGHT OF WAY

ARIZONA DEPARTMENT OF TRANSPORTATION
HIGHWAYS DIVISION
RIGHT OF WAY PLANS SERVICES

HIGHWAY: PHOENIX - GLOBE
PROJECT NO. F-022-3-766
ROUTE: U.S. 60
LOCATION: JCT. S.R. 360 - JCT. U.S. 89
SHEET 16 OF 28

TRACS NO. 60 PN 199 H2945 01R

____ OF ____

•••••DGN•SPECIFICATION••••• VIEW NAME:
•••••SYSTIME•••••

EXIST. W.B. ℄
CURVE DATA
PI STA 1349+33.84
Δ=4° 17' 30" Lt.
D=1° 01' 04"
T=210.94'
L=421.68'
R=5,629.58'

SW 4 SW 4

1345

1350

1355

1360

1365

1370

1375

11-497

P.C. 1347+22.90 W.B. ℄

P.T. 1351+44.58 W.B. ℄

APPROX. SECTION LINE

NW 4 NW 4

P.O.T. 1346+70.00 W.B. ℄
Section Line Tie

SEC. CORNER
Fd. 2" I. Pipe & B.C.
U.S.G.L.O. 1914

12.29'

13.45'(C)
13.46'

P.O.T. 1346+88.18 (Calc.)
P.O.T. 1346+88.25 W.B. ℄
Section Line Tie

EXIST. W.B. ℄

21 22 27 28

(22)

DETAIL "A"
NO SCALE

T. 1 S. R. 9 E.

PINAL CO.
SCALE 1" =100'

NE 4 NW 4

APPROX. 1/16 LINE

SE 4 NW 4

LINE

EXIST. R/W

EXIST. W.B. ℄

EXIST. E.B. ℄

S 42° 32' 25" E

SEE DETAIL "A"

S 46° 49' 55" E

U.S. 60

100'

200'

(24)

(23)

(25) (Sheet 18)

(26) (Sheet 18)

ASSUMED SECTION LINE
To 1/4 Cor. 2,635.52'
N 89° 44' 35" E

MATCH

(Ref. Only P.C. 688+69.5 As-Built)
P.C. 1347+22.90 E.B. ℄ (Calc.)

TO Sec. Cor. 2,641.11'

SECTION LINE
N 0° 01' 10" W

(Ref. Only P.T. 690+74.5 As-Built)
P.T. 1351+52.07 E.B. ℄ (Calc.) Bk. =
P.T. 1351+44.58 E.B. ℄ (Calc.) Ahd.

QTR. CORNER
Fd. 1" I. Pipe & B.C.
U.S.G.L.O. 1914

28 27

SW 4 NW 4

NE 4 NE 4

CALCULATED E.B. ℄
CURVE DATA
PI STA 1349+37.58
Δ=4° 17' 30" Lt.
D=1° 00' 00"
T=214.68'
L=429.17'
R=5,729.58'

FOR REFERENCE ONLY
OLD "AS-BUILT" ℄
CURVE DATA
PI STA NONE GIVEN
Δ=4° 15' Lt.
D=1° 00'
T=212.6'
L=425.0'
R=5,729.578'

Click here for US 60 Index

## INDEX TO EXISTING R/W

| IND. | SUBDIVISION | SEC. | TWP. | R. | ACQ. FROM | TYPE | BK./DKT. | PAGE | WIDTH | YEAR | PARCEL NO. |
|---|---|---|---|---|---|---|---|---|---|---|---|
| (22) | NE1/4 NE1/4 NE1/4 | 28 | 1-S | 9-E | State Land Dept. | Grant | 1059 | 649 | Varies | 1963 | D-535 |
| (23) | NE1/4 NE1/4 NE1/4 | 28 | 1-S | 9-E | State Land Dept. | Grant | R/W "469 | N/A | Varies | 1941 | N/A |
| (24) | SW1/4 SW1/4 SW1/4 | 22 | 1-S | 9-E | State Land Dept. | Grant | 1059 | 649 | Varies | 1963 | D-535 |

## GENERAL NOTES

1. Basis of Bearings - R/W Map D-11-T-403
2. Exist. W.B. ℄ & E.B. ℄ Based on R/W Map D-11-T-403
3. Existing R/W Based on R/W Map D-11-T-403
4. Section Ties Based on R/W Map D-11-T-403

## REVISIONS

| C.O. NO. | DATE | BY | DESCRIPTION |
|---|---|---|---|
| 8447 | 1-7-92 | L.D. | Red. depth of new acc. contr. to 300'. |
| * | 3-9-92 | KJW | Rev'd. new acc. contr. to exist. Lt. U.S. 60. |
| 8672 | 6-2-93 | STL | Remv. acc. contr. Rt. of hwy. & add. pref. acc. note. |
| 9700 | 5-22-08 | MTP. | Removed accesss control from north of US.60 |
| 9700 | 5-22-08 | MTP. | and remov. acc. opening preferred on sta. 1371+15 |

| | |
|---|---|
| DRAWING NO. | D-11-T-463 |
| HARD COPY | N.A. |
| DRAWN/DATE | J.R./J.E.R. 3/91 |
| CHECKED/DATE | J. HAVINS 3/91 |
| RSC | ROBERTSON SPECIALTY CONSULTANTS, INC. ENGINEERING & REAL ESTATE & RIGHT OF WAY |
| ROUTE | U.S. 60 |
| LOCATION | JCT. S.R. 360 - JCT. U.S. 89 |

ARIZONA DEPARTMENT OF TRANSPORTATION
HIGHWAYS DIVISION
RIGHT OF WAY PLANS SERVICES
HIGHWAY PHOENIX - GLOBE
PROJECT NO. F-022-3-766
SHEET 17 OF 28

*****DGN=SPECIFICATION***** VIEW NAME:
*****SYSTIME*****

TRACS NO. 60 PN 199 H2945 01R

___ OF ___

Click here for US 60 Index

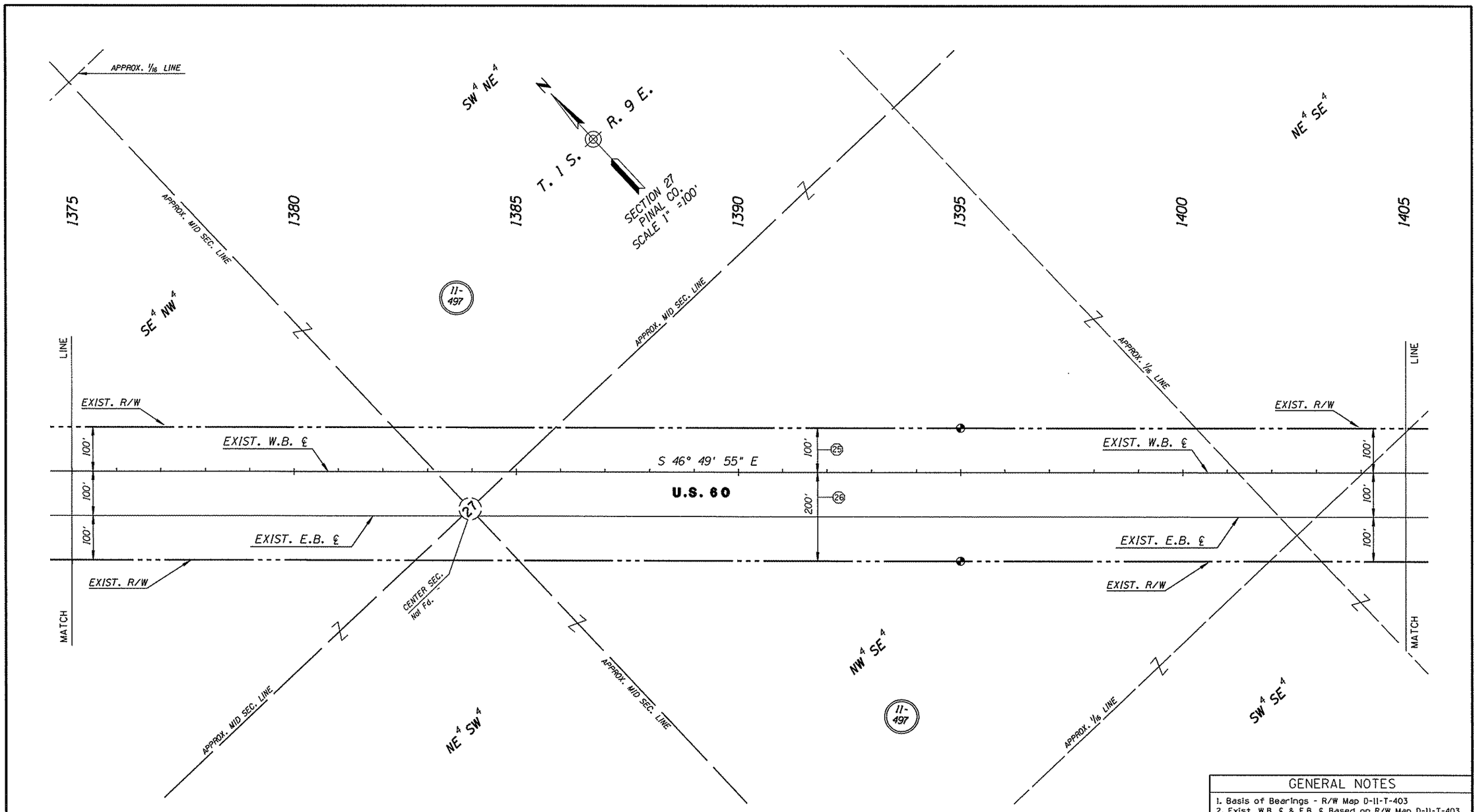


## INDEX TO EXISTING R/W

| IND. | SUBDIVISION | SEC. | TWP. | R. | ACQ. FROM | TYPE | BK./DKT. | PAGE | WIDTH | YEAR | PARCEL NO. |
|---|---|---|---|---|---|---|---|---|---|---|---|
| 25 | NW4, SW4 SW4 NE4, SE4 | 27 | 1-S | 9-E | State Land Dept. | Grant | 1059 | 649 | 100' | 1963 | D-535 |
| 26 | All | 27 | 1-S | 9-E | State Land Dept. | Grant | R/W #469 | N/A | 200' | 1941 | N/A |

## GENERAL NOTES

1. Basis of Bearings - R/W Map D-11-T-403
2. Exist. W.B. ℄ & E.B. ℄ Based on R/W Map D-11-T-403
3. Existing R/W Based on R/W Map D-11-T-403
4. Section Ties Based on R/W Map D-11-T-403

| REVISIONS | | | | DRAWING NO. | D-11-T-463 | ARIZONA DEPARTMENT OF TRANSPORTATION HIGHWAYS DIVISION RIGHT OF WAY PLANS SERVICES | |
|---|---|---|---|---|---|---|---|
| C.O. NO. | DATE | BY | DESCRIPTION | HARD COPY | N.A. | | |
| 8447 | 3-9-92 | KJW | Rev'd new acc. cont. to exist. Lt. U.S. 60 | DRAWN/DATE | J.R./J.E.R. 3/91 | | |
| 8672 | 6-2-93 | STL | Remov. new acc. contr. Rt. of centr. line U.S. 60. | CHECKED/DATE | J. HAVINS 3/91 | HIGHWAY | PHOENIX - GLOBE |
| 9708 | 5-22-08 | MTP. | Removed access control from north side of US.60. | RSC ROBERTSON SPECIALTY CONSULTANTS, INC. ENGINEERING & REAL ESTATE & RIGHT OF WAY | | PROJECT NO. | F-022-3-766 |
| | | | | ROUTE | U.S. 60 | LOCATION | JCT. S.R. 360 - JCT. U.S. 89 |
| | | | | | | | SHEET 18 OF 28 |

TRACS NO. 60 PN 199 H2945 01R

___ OF ___

*****DGN:SPECIFICATION***** VIEW NAME:
*****SYSTIME*****

1 2 3 4 5 6 7 8 9 10 11 12 13 14 15 16 17 18 19 20 21 22 23 24 25 26 27 28 29 30 31 32 33 34 35 36 37 38 39 40 41 42 43 44 45 46 47 48 49 50 51 52 53 54 55 56 57 58 59 60 61 62 63

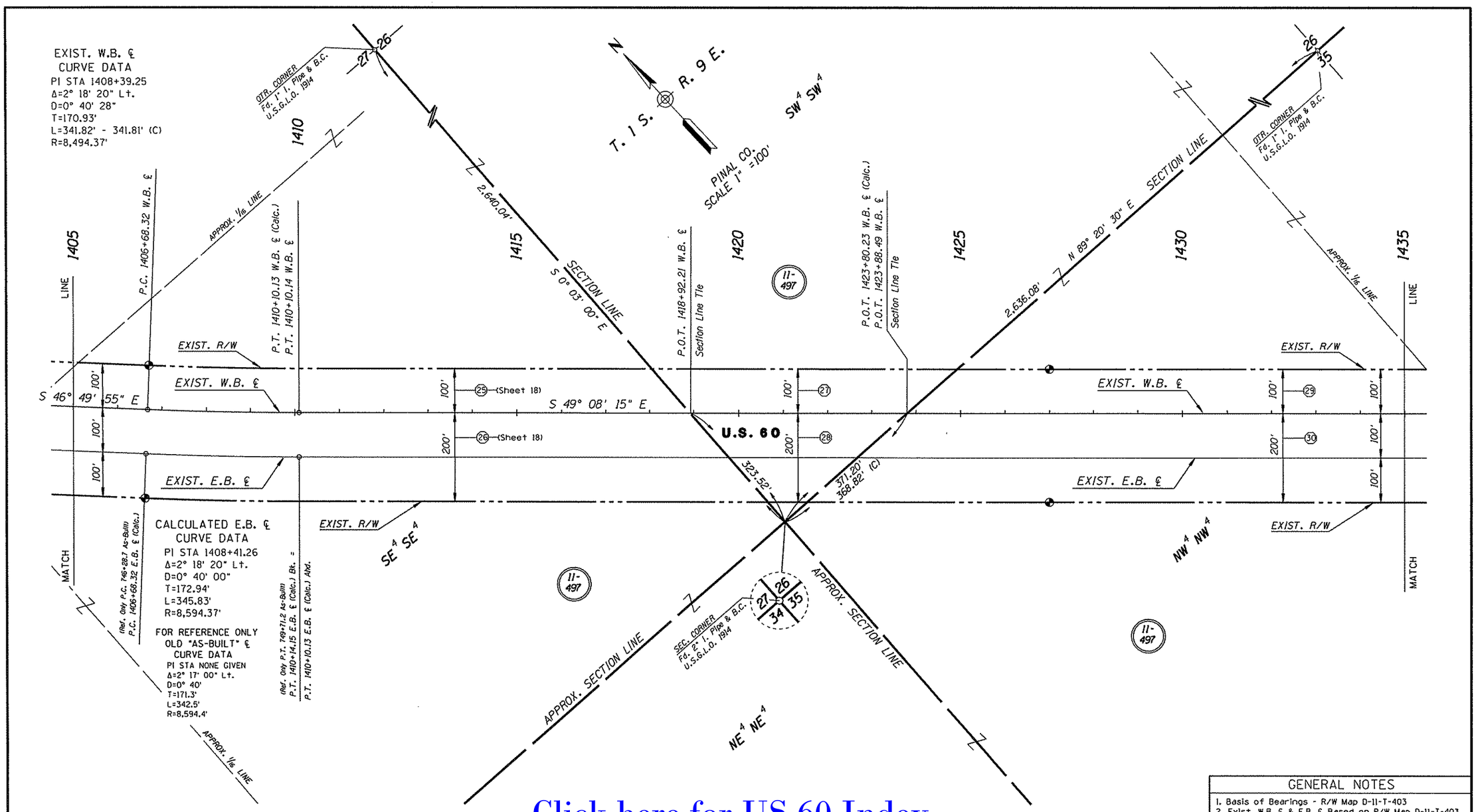


Click here for US 60 Index

## INDEX TO EXISTING R/W

| IND. | SUBDIVISION | SEC. | TWP. | R. | ACQ. FROM | TYPE | BK./DKT. | PAGE | WIDTH | YEAR | PARCEL NO. |
|---|---|---|---|---|---|---|---|---|---|---|---|
| 27 | SW1/4 SW1/4 SW1/4 | 26 | 1-S | 9-E | State Land Dept. | Grant | 1059 | 649 | 100' | 1963 | D-535 |
| 28 | SW1/4 SW1/4 SW1/4 | 26 | 1-S | 9-E | State Land Dept. | Grant | R/W #469 | N/A | 200' | 1941 | N/A |
| 29 | NW1/4,SE1/4NE1/4SE1/4 | 35 | 1-S | 9-E | State Land Dept. | Grant | 1059 | 649 | 100' | 1963 | D-535 |
| 30 | NW1/4,SE1/4NE1/4SE1/4 | 35 | 1-S | 9-E | State Land Dept. | Grant | R/W #469 | N/A | 200' | 1941 | N/A |

*****DGN-SPECIFICATION***** VIEW NAME:
*****SYSTIME*****

## GENERAL NOTES

1. Basis of Bearings - R/W Map D-11-T-403
2. Exist. W.B. ℄ & E.B. ℄ Based on R/W Map D-11-T-403
3. Existing R/W Based on R/W Map D-11-T-403
4. Section Ties Based on R/W Map D-11-T-403

| REVISIONS | | | |
|---|---|---|---|
| C.O. NO. | DATE | BY | DESCRIPTION |
| 8447 | 1-7-92 | LD. | Reduced depth of acc. cont. to 300' |
| - | 3-9-92 | KJW | Rev'd new acc. cont. to exist. Lt. U.S. 60 |
| 8672 | 6-2-93 | STL | Removed new access control Rt. U.S. 60 |
| 9700 | 5-22-08 | MTP. | Removed access control from north side of US.60. and |
| 9700 | 5-22-08 | MTP. | remov. acc.opening preferred locat. on sta. 1424+70 |

| | |
|---|---|
| DRAWING NO. | D-11-T-463 |
| HARD COPY | N.A. |
| DRAWN/DATE | J.R./J.E.R. 3/91 |
| CHECKED/DATE | J. HAVINS 3/91 |
| ROUTE | U.S. 60 |
| LOCATION | JCT. S.R. 360 - JCT. U.S. 89 |

ROBERTSON SPECIALTY CONSULTANTS, INC. ENGINEERING ▼ REAL ESTATE ▼ RIGHT OF WAY

ARIZONA DEPARTMENT OF TRANSPORTATION
HIGHWAYS DIVISION
RIGHT OF WAY PLANS SERVICES

HIGHWAY: PHOENIX - GLOBE
PROJECT NO.: F-022-3-766

SHEET 19 OF 28

TRACS NO. 60 PN 199 H2945 01R

___ OF ___

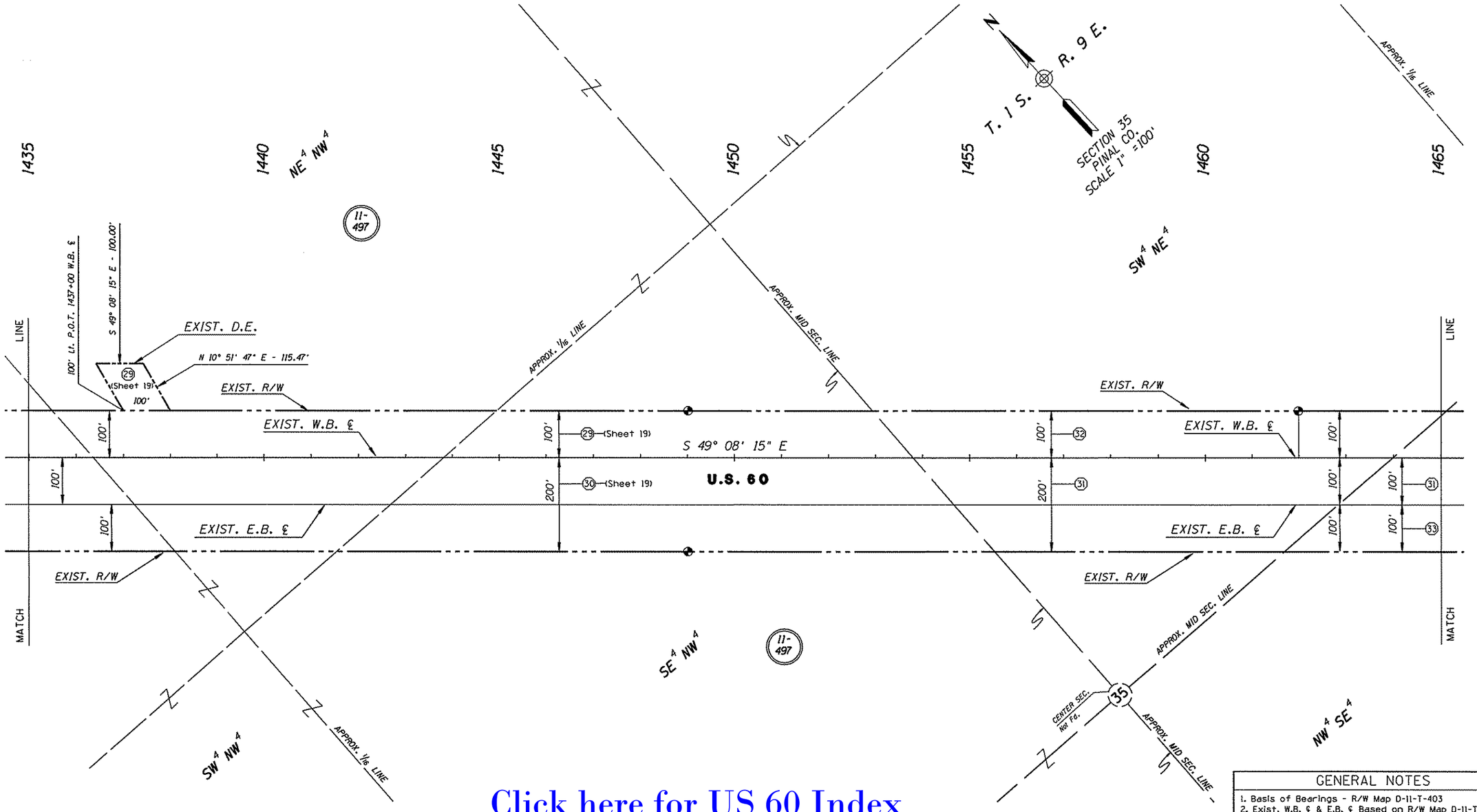


Click here for US 60 Index

## INDEX TO EXISTING R/W

| IND. | SUBDIVISION | SEC. | TWP. | R. | ACQ. FROM | TYPE | BK./DKT. | PAGE | WIDTH | YEAR | PARCEL NO. |
|---|---|---|---|---|---|---|---|---|---|---|---|
| (31) | E1/2 | 35 | 1-S | 9-E | D. Evan Morrison | Grant | 66 | 263 | Varies | 1942 | N/A |
| (32) | NE4, NW4SE4, W2NE4SE4 | 35 | 1-S | 9-E | Ross A. Forbach | F.O.C. | 414 | 265 | 100' | 1965 | D-541 |
| (33) | NW4 SE4 & W2 NE4 SE4 | 35 | 1-S | 9-E | Vyron P. Rossiter | Esmt. | 75 | 112 | 100' | 1945 | N/A |

## GENERAL NOTES

1. Basis of Bearings - R/W Map D-11-T-403
2. Exist. W.B. ℄ & E.B. ℄ Based on R/W Map D-11-T-403
3. Existing R/W Based on R/W Map D-11-T-403
4. Section Ties Based on R/W Map D-11-T-403

| REVISIONS | | | |
|---|---|---|---|
| C.O. NO. | DATE | BY | DESCRIPTION |
| 8447 | 3-9-92 | KJW | Rev'd. new acc. to exit Lt. US.60 |
| 8672 | 6-2-93 | STL. | Removed new access control Rt. of US.60 |
| 9700 | 5-22-08 | MTP | Removed acc. control from north side of US.60 |

| | |
|---|---|
| DRAWING NO. | D-11-T-463 |
| HARD COPY | N.A. |
| DRAWN/DATE | J.R./J.E.R. 3/91 |
| CHECKED/DATE | J. HAVINS 3/91 |
| RSC | ROBERTSON SPECIALTY CONSULTANTS, INC. ENGINEERING & REAL ESTATE & RIGHT OF WAY |
| ROUTE | U.S. 60 |
| LOCATION | JCT. S.R. 360 - JCT. U.S. 89 |

ARIZONA DEPARTMENT OF TRANSPORTATION
HIGHWAYS DIVISION
RIGHT OF WAY PLANS SERVICES

HIGHWAY: PHOENIX - GLOBE
PROJECT NO. F-022-3-766
SHEET 20 OF 28

•••••DGN•SPECIFICATION••••• VIEW NAME:
•••••SYSTIME•••••

TRACS NO. 60 PN 199 H2945 01R ___ OF ___

1 2 3 4 5 6 7 8 9 10 11 12 13 14 15 16 17 18 19 20 21 22 23 24 25 26 27 28 29 30 31 32 33 34 35 36 37 38 39 40 41 42 43 44 45 46 47 48 49 50 51 52 53 54 55 56 57 58 59 60 61 62 63

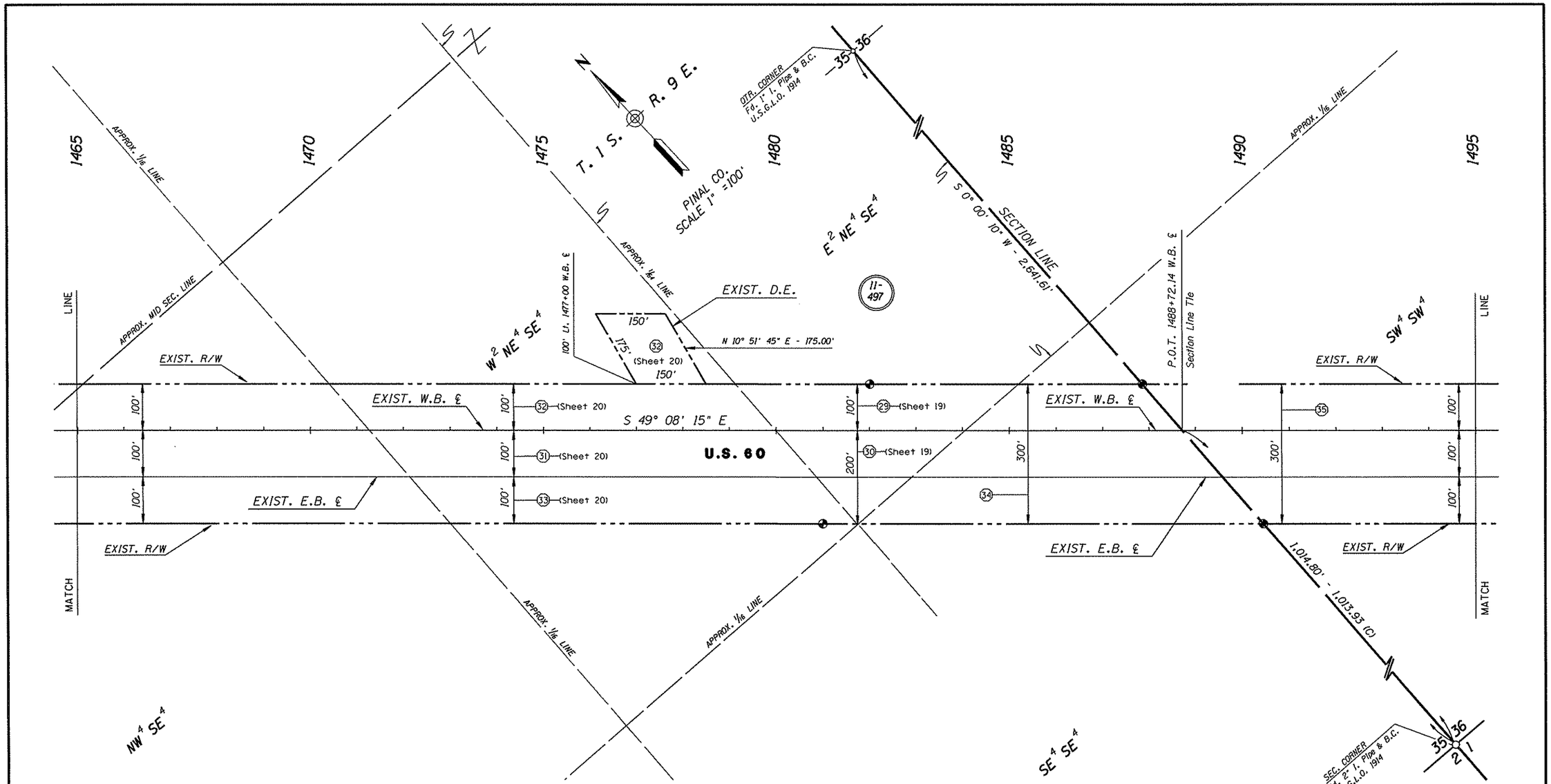


Click here for US 60 Index

## GENERAL NOTES

1. Basis of Bearings - R/W Map D-11-T-403
2. Exist. W.B. ℄ & E.B. ℄ Based on R/W Map D-11-T-403
3. Existing R/W Based on R/W Map D-11-T-403
4. Section Ties Based on R/W Map D-11-T-403

## INDEX TO EXISTING R/W

| IND. | SUBDIVISION | SEC. | TWP. | R. | ACQ. FROM | TYPE | BK./DKT. | PAGE | WIDTH | YEAR | PARCEL NO. |
|---|---|---|---|---|---|---|---|---|---|---|---|
| (34) | SE1/4 SE1/4 | 35 | 1-S | 9-E | Surety Title | F.O.C. | 418 | 244 | 300' | 1965 | D-542 |
| (35) | SW1/4 SW1/4 | 36 | 1-S | 9-E | Surety Title | F.O.C. | 418 | 244 | 300' | 1965 | D-542 |

## REVISIONS

| C.O. NO. | DATE | BY | DESCRIPTION |
|---|---|---|---|
| 8447 | 3-9-92 | KJW. | Rev'd new acc. to exist. U.S. 60 |
| 7900 | 5-22-08 | MTP. | Removed access cotrol from north side of US. 60 |

| | |
|---|---|
| DRAWING NO. | D-11-T-463 |
| HARD COPY | N.A. |
| DRAWN/DATE | J.R./J.E.R. 3/91 |
| CHECKED/DATE | J. HAVINS 3/91 |
| RSC ROBERTSON SPECIALTY CONSULTANTS, INC. ENGINEERING • REAL ESTATE • RIGHT OF WAY | |
| ROUTE | U.S. 60 |
| LOCATION | JCT. S.R. 360 - JCT. U.S. 89 |

ARIZONA DEPARTMENT OF TRANSPORTATION
HIGHWAYS DIVISION
RIGHT OF WAY PLANS SERVICES

HIGHWAY: PHOENIX - GLOBE
PROJECT NO.: F-022-3-766
SHEET 21 OF 28

TRACS NO. 60 PN 199 H2945 01R

•••••DGN•SPECIFICATION•••••
•••••SYSTIME•••••
VIEW NAME:

___ OF ___

Click here for US 60 Index

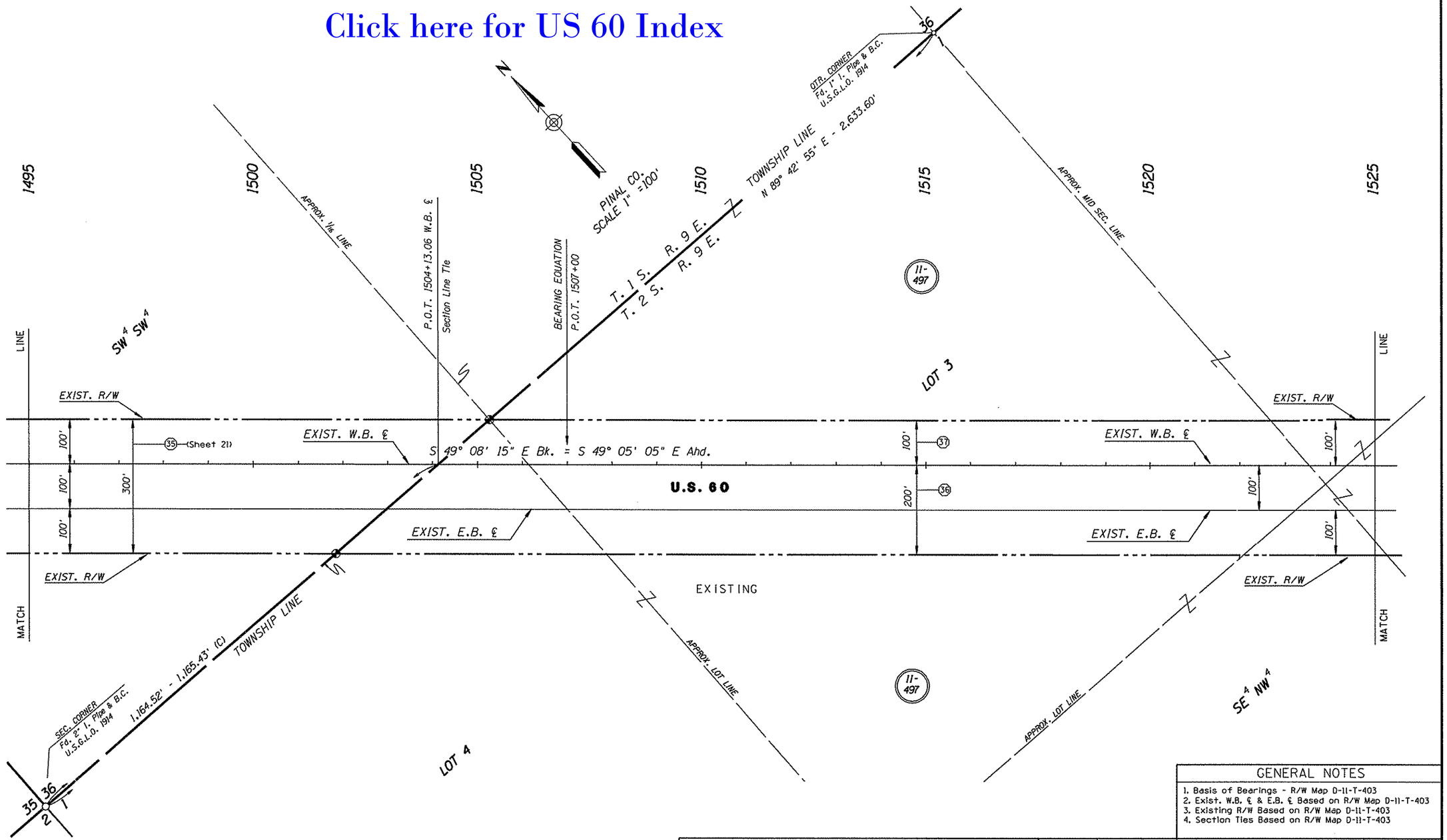


## INDEX TO EXISTING R/W

| IND. | SUBDIVISION | SEC. | TWP. | R. | ACQ. FROM | TYPE | BK./DKT. | PAGE | WIDTH | YEAR | PARCEL NO. |
|---|---|---|---|---|---|---|---|---|---|---|---|
| (36) | N1/2, NE1/4 SE1/4 | 1 | 2-S | 9-E | State Land Dept. | Prmt. | R/W #469 | N/A | 200' | 1941 | N/A |
| (37) | N1/2, NE1/4 SE1/4 | 1 | 2-S | 9-E | State Land Dept. | Grant | 1059 | 649 | 100' | 1963 | D-535 |

## GENERAL NOTES

1. Basis of Bearings - R/W Map D-11-T-403
2. Exist. W.B. ℄ & E.B. ℄ Based on R/W Map D-11-T-403
3. Existing R/W Based on R/W Map D-11-T-403
4. Section Ties Based on R/W Map D-11-T-403

| REVISIONS | | | |
|---|---|---|---|
| C.O. NO. | DATE | BY | DESCRIPTION |
| 8447 | 3-9-92 | KJW. | Rev'd new acc. cont. to exist. Lt. U.S. 60 |
| 8672 | 6-2-93 | STL. | Removed new access control Rt. U.S. 60 |
| 9700 | 5-22-08 | MTP. | Removed access control from north side of US. 60. and |
| 9700 | 5-22-08 | MTP. | remov. acc.opening preferred on sta. 1510+00 |

| | |
|---|---|
| DRAWING NO. | D-11-T-463 |
| HARD COPY | N.A. |
| DRAWN/DATE | J.R./J.E.R. 3/91 |
| CHECKED/DATE | J. HAVINS 3/91 |
| ROUTE | U.S. 60 |
| LOCATION | JCT. S.R. 360 - JCT. U.S. 89 |

RSC ROBERTSON SPECIALTY CONSULTANTS, INC. ENGINEERING • REAL ESTATE • RIGHT OF WAY

ARIZONA DEPARTMENT OF TRANSPORTATION
HIGHWAYS DIVISION
RIGHT OF WAY PLANS SERVICES

HIGHWAY: PHOENIX - GLOBE
PROJECT NO.: F-022-3-766
SHEET 22 OF 28

TRACS NO. 60 PN 199 H2945 01R

*****DGN-SPECIFICATION*****
*****SYSTIME*****
VIEW NAME:

___ OF ___

Click here for US 60 Index

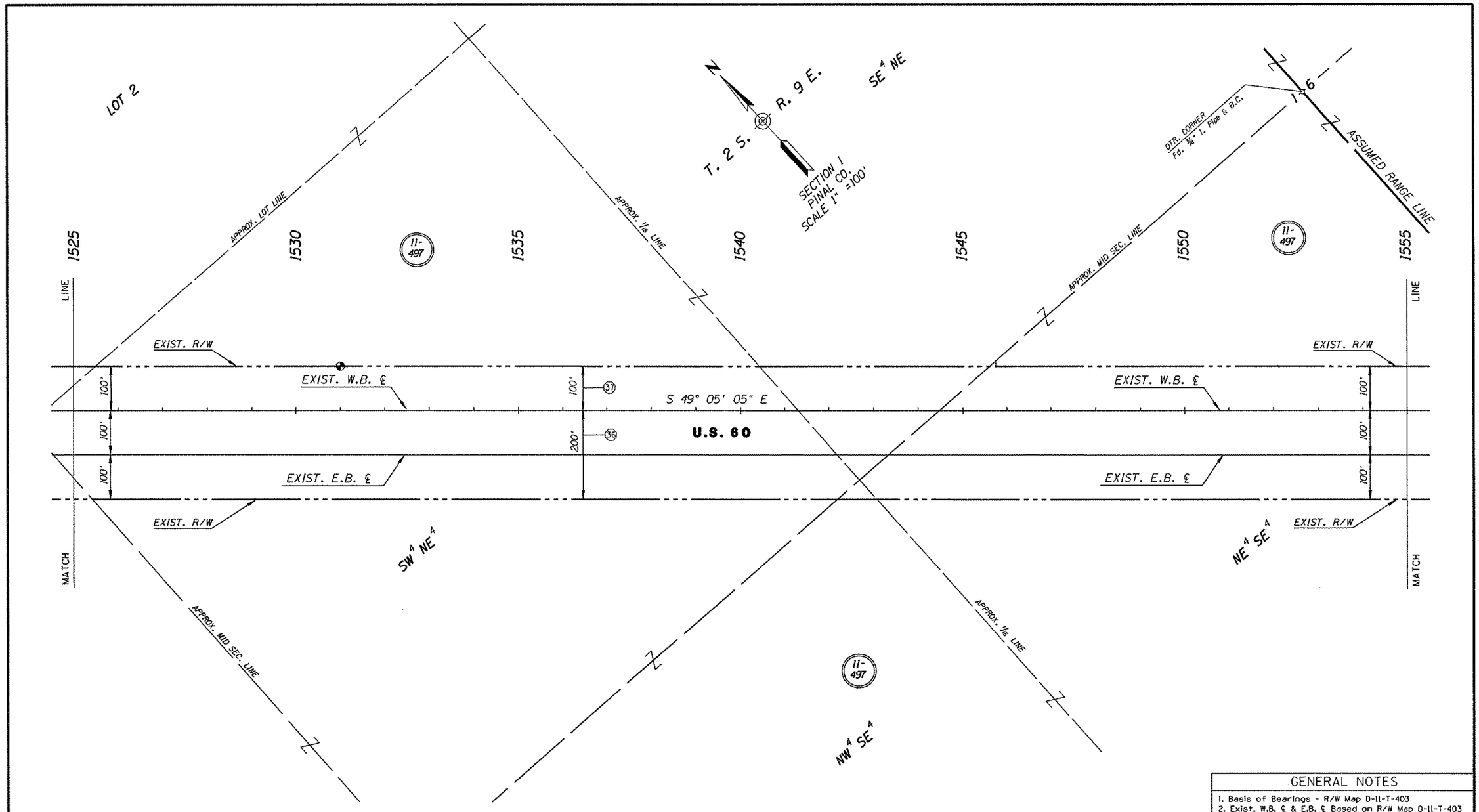


## INDEX TO EXISTING R/W

| IND. | SUBDIVISION | SEC. | TWP. | R. | ACQ. FROM | TYPE | BK./DKT. | PAGE | WIDTH | YEAR | PARCEL NO. |
|---|---|---|---|---|---|---|---|---|---|---|---|
| (39) | N1/2, NE1/4 SE1/4 | 1 | 2-S | 9-E | State Land Dept. | Prmt. | R/W #469 | N/A | 200' | 1941 | N/A |
| (37) | N1/2, NE1/4 SE1/4 | 1 | 2-S | 9-E | State Land Dept. | Grant | 1059 | 649 | 100' | 1963 | D-535 |
| | | | | | | | | | | | |
| | | | | | | | | | | | |

## GENERAL NOTES

1. Basis of Bearings - R/W Map D-11-T-403
2. Exist. W.B. ℄ & E.B. ℄ Based on R/W Map D-11-T-403
3. Existing R/W Based on R/W Map D-11-T-403
4. Section Ties Based on R/W Map D-11-T-403

| REVISIONS | | | |
|---|---|---|---|
| C.O. NO. | DATE | BY | DESCRIPTION |
| 8447 | 3-9-92 | KJW | Rev'd. new acc. contr. to exist. Lt. U.S. 60. |
| 8672 | 6-2-93 | STL | Removed new access control Rt. U.S. 60. |
| | | | |
| | | | |
| | | | |
| | | | |

| | |
|---|---|
| DRAWING NO. | D-11-T-463 |
| HARD COPY | N.A. |
| DRAWN/DATE | J.R./J.E.R. 3/91 |
| CHECKED/DATE | J. HAVINS 3/91 |
| RSC ROBERTSON SPECIALTY CONSULTANTS, INC. ENGINEERING & REAL ESTATE & RIGHT OF WAY | |
| ROUTE | U.S. 60 |
| LOCATION | JCT. S.R. 360 - JCT. U.S. 89 |

ARIZONA DEPARTMENT OF TRANSPORTATION
HIGHWAYS DIVISION
RIGHT OF WAY PLANS SERVICES

HIGHWAY: PHOENIX - GLOBE
PROJECT NO.: F-022-3-766

SHEET 23 OF 28

TRACS NO. 60 PN 199 H2945 01R

___ OF ___

•••••DGN•SPECIFICATION••••• VIEW NAME:
•••••SYSTIME•••••

Click here for US 60 Index

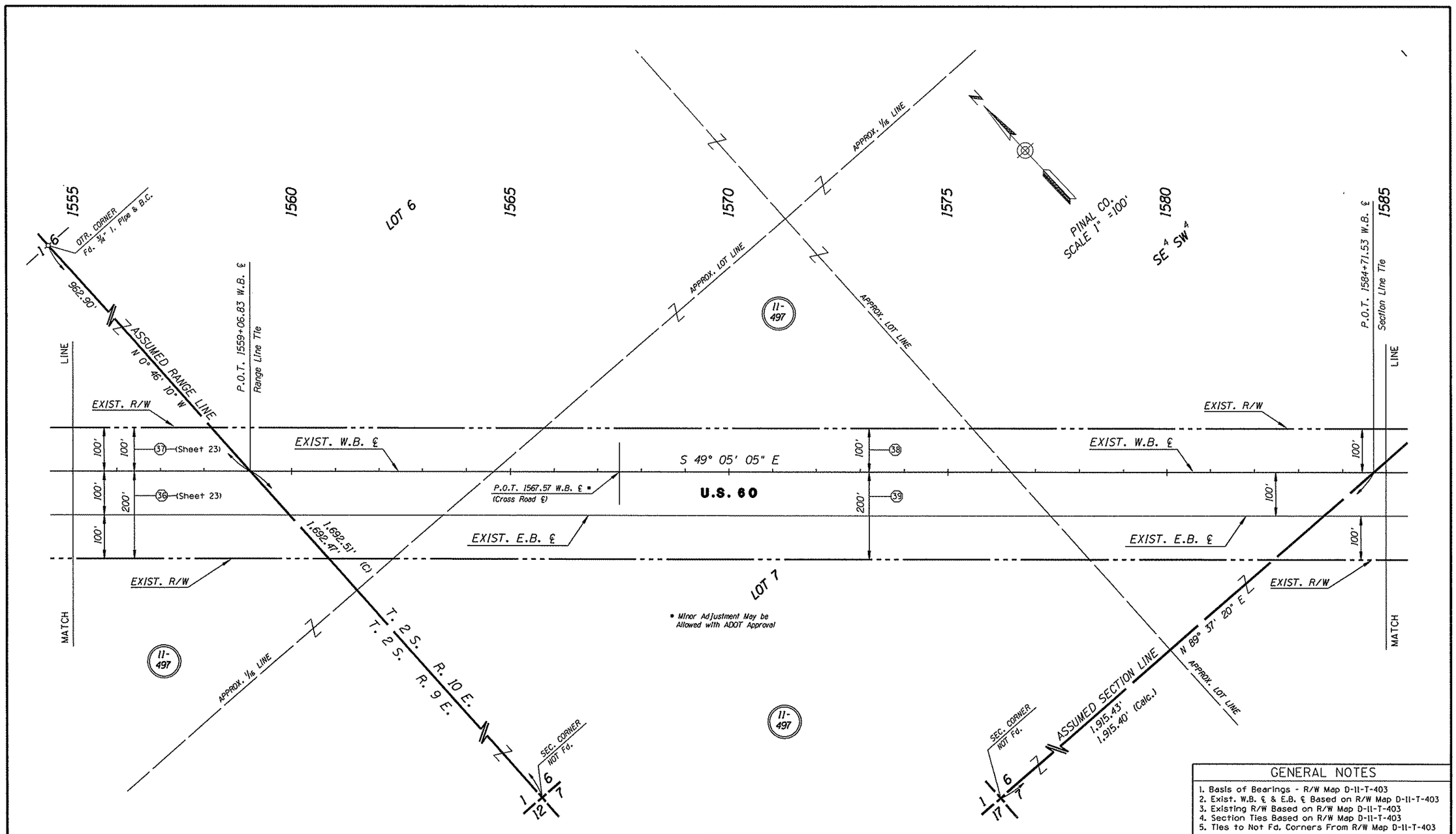


## GENERAL NOTES

1. Basis of Bearings - R/W Map D-11-T-403
2. Exist. W.B. ℄ & E.B. ℄ Based on R/W Map D-11-T-403
3. Existing R/W Based on R/W Map D-11-T-403
4. Section Ties Based on R/W Map D-11-T-403
5. Ties to Not Fd. Corners From R/W Map D-11-T-403

## INDEX TO EXISTING R/W

| IND. | SUBDIVISION | SEC. | TWP. | R. | ACQ. FROM | TYPE | BK./DKT. | PAGE | WIDTH | YEAR | PARCEL NO. |
|---|---|---|---|---|---|---|---|---|---|---|---|
| 38 | Lot 6&7, SE1/4 SW1/4 | 6 | 2-S | 10-E | State Land Dept. | Grant | 1059 | 649 | 100' | 1963 | D-535 |
| 39 | Lot 6&7, SE1/4 SW1/4 | 6 | 2-S | 10-E | State Land Dept. | Prmt. | R/W #469 | N/A | 200' | 1941 | N/A |

## REVISIONS

| C.O. NO. | DATE | BY | DESCRIPTION |
|---|---|---|---|
| 8447 | 1-7-92 | LD. | Red. depth of new access contr. to 300'. |
| • | 3-3-92 | KJW | Rev'd. new acc. contr. to exist. Lt. U.S. 60. |
| 8672 | 6-2-93 | STL | Remv. acc. contr. Rt. & add. pref. acc. loc. note. |

| | |
|---|---|
| DRAWING NO. | D-11-T-463 |
| HARD COPY | N.A. |
| DRAWN/DATE | J.R./J.E.R. 3/91 |
| CHECKED/DATE | J. HAVINS 3/91 |

RSC ROBERTSON SPECIALTY CONSULTANTS, INC.
ENGINEERING • REAL ESTATE • RIGHT OF WAY

ROUTE: U.S. 60
LOCATION: JCT. S.R. 360 - JCT. U.S. 89

ARIZONA DEPARTMENT OF TRANSPORTATION
HIGHWAYS DIVISION
RIGHT OF WAY PLANS SERVICES

HIGHWAY: PHOENIX - GLOBE
PROJECT NO. F-022-3-766

SHEET 24 OF 28

TRACS NO. 60 PN 199 H2945 01R

___ OF ___

*****DGN=SPECIFICATION*****
*****SYSTIME*****
VIEW NAME:

Click here for US 60 Index

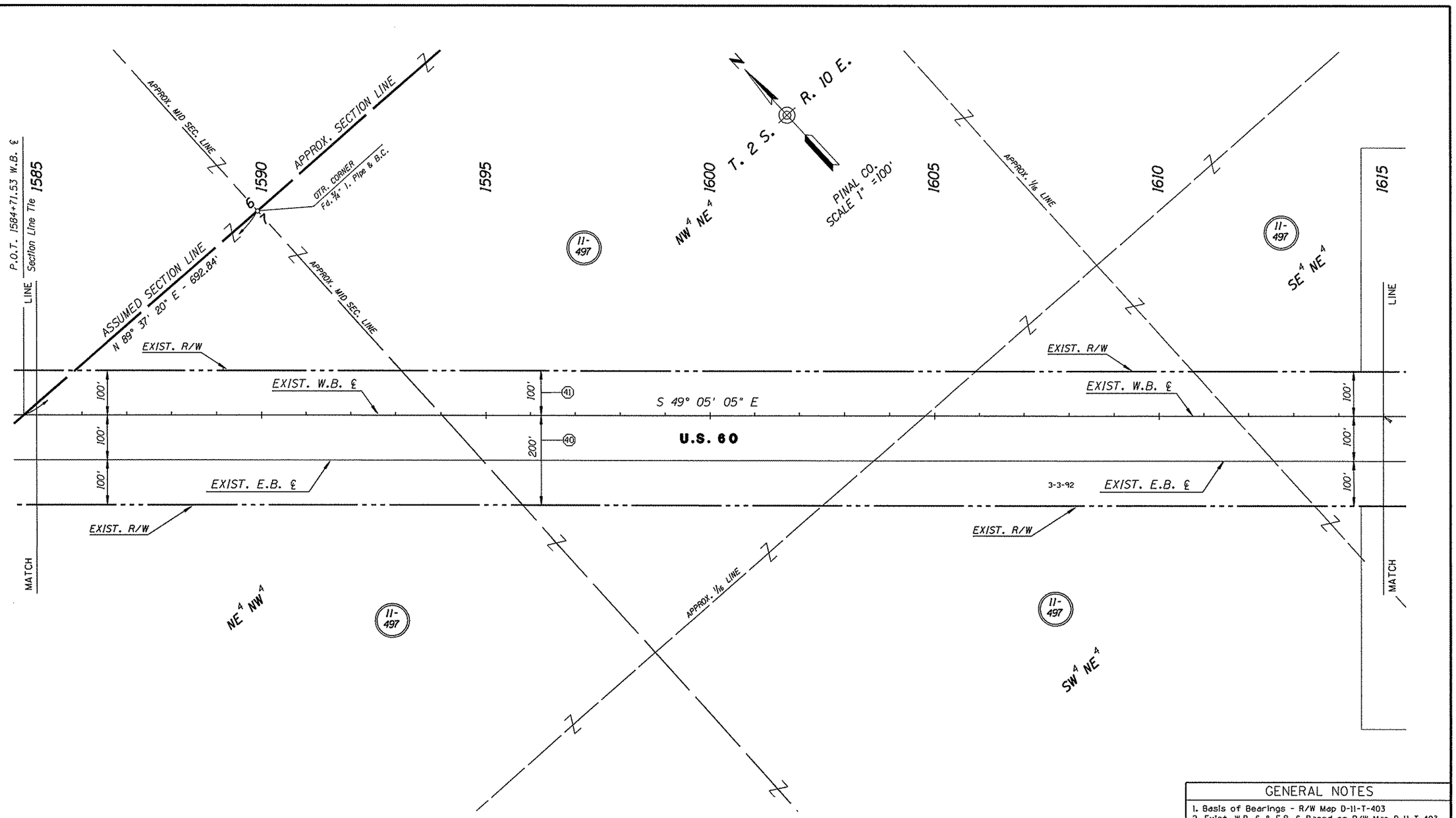


## INDEX TO EXISTING R/W

| IND. | SUBDIVISION | SEC. | TWP. | R. | ACQ. FROM | TYPE | BK./DKT. | PAGE | WIDTH | YEAR | PARCEL NO. |
|---|---|---|---|---|---|---|---|---|---|---|---|
| (40) | NE4 NW4, NE4, NE4 SE4 | 7 | 2-S | 10-E | State Land Dept. | Prmt. | R/W #469 | N/A | 200' | 1941 | N/A |
| (41) | NE4 NW4, NE4, NE4 SE4 | 7 | 2-S | 10-E | State Land Dept. | Grant | 1059 | 649 | 100' | 1963 | D-535 |
| | | | | | | | | | | | |
| | | | | | | | | | | | |

## GENERAL NOTES

1. Basis of Bearings - R/W Map D-11-T-403
2. Exist. W.B. ℄ & E.B. ℄ Based on R/W Map D-11-T-403
3. Existing R/W Based on R/W Map D-11-T-403
4. Section Ties Based on R/W Map D-11-T-403

| REVISIONS | | | |
|---|---|---|---|
| C.O. NO. | DATE | BY | DESCRIPTION |
| 8447 | 1-7-92 | LD. | Red. depth of new access contr. to 300' |
| - | 3-3-92 | KJW | Rev'd. new acc. contr. to exist. Lt. U.S. 60. |
| 8672 | 6-2-93 | STL | Rem. acc. contr. Rt. & add. pref. acc. loc.note. |
| 9700 | 5-22-08 | MTP. | Removed access control from noth side of US 60 and |
| 9700 | 5-22-08 | MTP. | remov. acc. opening preferred on sta. 1615+00 |
| | | | |

| | |
|---|---|
| DRAWING NO. | D-11-T-463 |
| HARD COPY | N.A. |
| DRAWN/DATE | J.R./J.E.R. 3/91 |
| CHECKED/DATE | J. HAVINS 3/91 |
| ROUTE | U.S. 60 |
| LOCATION | JCT. S.R. 360 - JCT. U.S. 89 |

RSC ROBERTSON SPECIALTY CONSULTANTS, INC.
ENGINEERING ◦ REAL ESTATE ◦ RIGHT OF WAY

ARIZONA DEPARTMENT OF TRANSPORTATION
HIGHWAYS DIVISION
RIGHT OF WAY PLANS SERVICES

HIGHWAY: PHOENIX - GLOBE
PROJECT NO.: F-022-3-766

SHEET 25 OF 28

TRACS NO. 60 PN 199 H2945 01R

_____ OF _____

•••••DGN=SPECIFICATION••••• VIEW NAME:
•••••SYSTIME•••••

Click here for US 60 Index

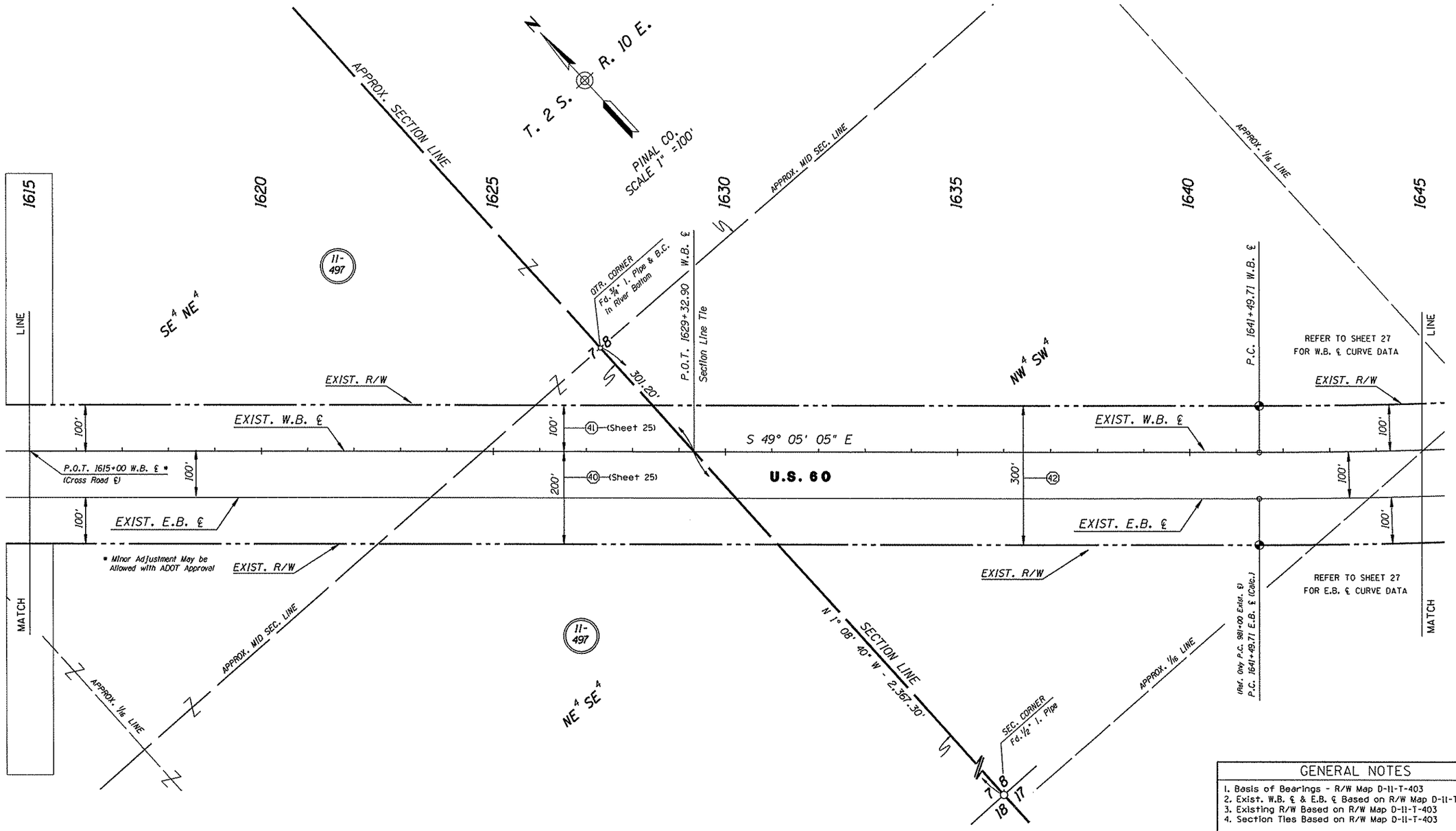


## GENERAL NOTES

1. Basis of Bearings - R/W Map D-11-T-403
2. Exist. W.B. ℄ & E.B. ℄ Based on R/W Map D-11-T-403
3. Existing R/W Based on R/W Map D-11-T-403
4. Section Ties Based on R/W Map D-11-T-403

## INDEX TO EXISTING R/W

| IND. | SUBDIVISION | SEC. | TWP. | R. | ACQ. FROM | TYPE | BK./DKT. | PAGE | WIDTH | YEAR | PARCEL NO. |
|---|---|---|---|---|---|---|---|---|---|---|---|
| 42 | SW1/4 | 8 | 2-S | 10-E | Thomas G. Boskon | F.O.C. | 446 | 549 | 300' | 1965 | D-543 |

## REVISIONS

| C.O. NO. | DATE | BY | DESCRIPTION |
|---|---|---|---|
| 8447 | 1-7-92 | LD. | Red. depth of new access contr. to 300' |
| " | 3-3-92 | KJW | Rev'd. new acc. contr. to exist. Lt. U.S. 60. |
| 8672 | 6-2-93 | STL | Rev'd acc. contr. Rt. & add. pref. acc. loc. note. |
| 9700 | 5-22-08 | MTP. | Removed access control from north side of US.60 and |
| 9700 | 5-22-08 | MTP. | remov.acc. opening preferred located on sta. 1615+00. |

| | |
|---|---|
| DRAWING NO. | D-11-T-463 |
| HARD COPY | N.A. |
| DRAWN/DATE | J.R./J.E.R. 3/91 |
| CHECKED/DATE | J. HAVINS 3/91 |

RSC ROBERTSON SPECIALTY CONSULTANTS, INC.
ENGINEERING • REAL ESTATE • RIGHT OF WAY

ARIZONA DEPARTMENT OF TRANSPORTATION
HIGHWAYS DIVISION
RIGHT OF WAY PLANS SERVICES

HIGHWAY: PHOENIX - GLOBE

PROJECT NO. F-022-3-766

ROUTE: U.S. 60

LOCATION: JCT. S.R. 360 - JCT. U.S. 89

SHEET 26 OF 28

TRACS NO. 60 PN 199 H2945 01R

___ OF ___

*****DGN-SPECIFICATION*****
*****SYSTIME*****
VIEW NAME:

Click here for US 60 Index

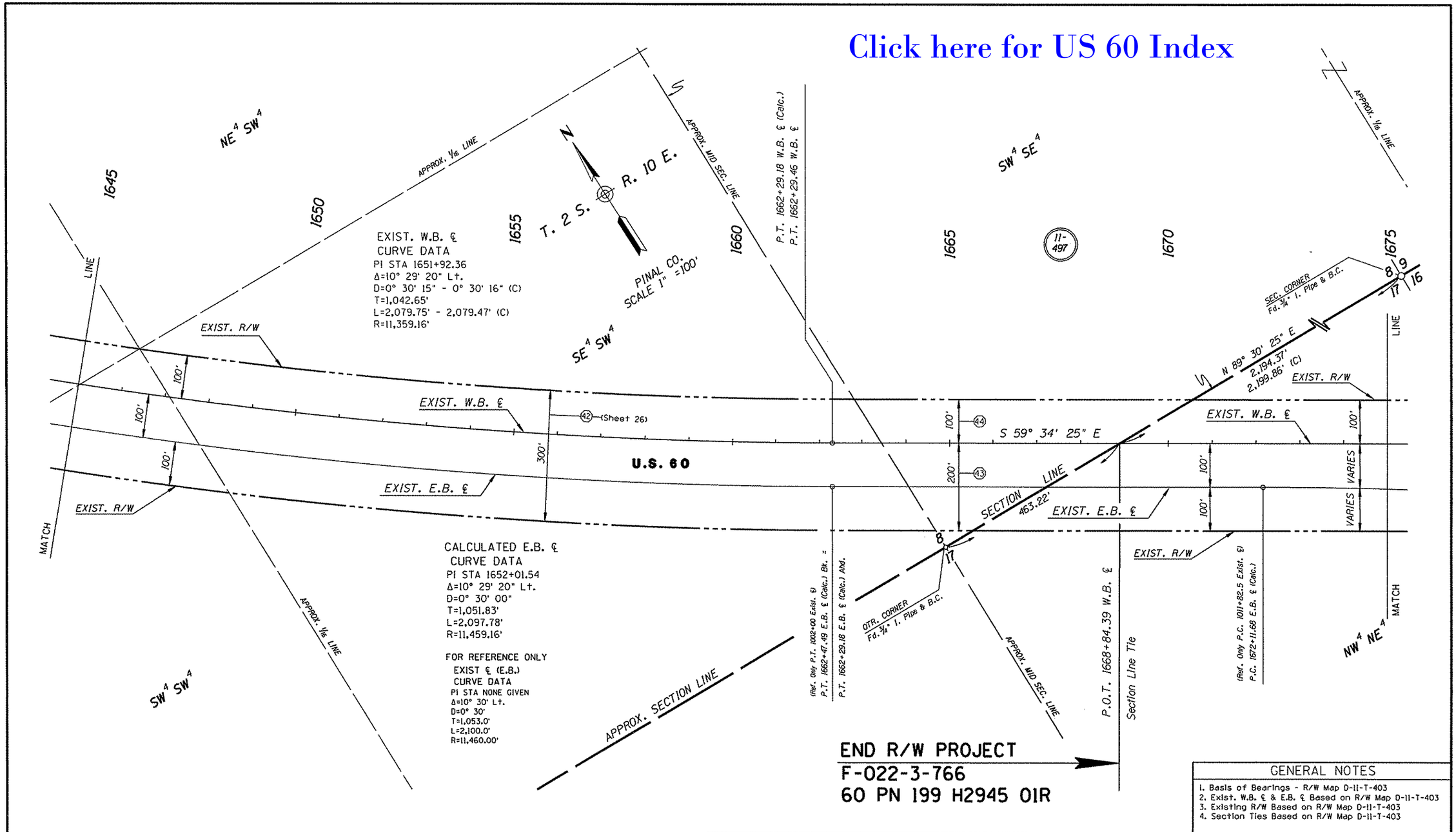


## GENERAL NOTES

1. Basis of Bearings - R/W Map D-11-T-403
2. Exist. W.B. ℄ & E.B. ℄ Based on R/W Map D-11-T-403
3. Existing R/W Based on R/W Map D-11-T-403
4. Section Ties Based on R/W Map D-11-T-403

## INDEX TO EXISTING R/W

| IND. | SUBDIVISION | SEC. | TWP. | R. | ACQ. FROM | TYPE | BK./DKT. | PAGE | WIDTH | YEAR | PARCEL NO. |
|---|---|---|---|---|---|---|---|---|---|---|---|
| 43 | SW1/4 SE1/4 | 8 | 2-S | 10-E | State Land Dept. | Prmt. | R/W #469 | N/A | 200' | 1941 | N/A |
| 44 | SW1/4 SE1/4 | 8 | 2-S | 10-E | State Land Dept. | Grant | N/A | N/A | 100' | 1963 | D-535 |

## REVISIONS

| C.O. NO. | DATE | BY | DESCRIPTION |
|---|---|---|---|
| 8447 | 1-7-92 | LD. | Red. depth of new access contr. to 300' |
| • | 3-3-92 | KJW | Rev'd new acc. cont. to exist Lt. U.S. 60 |
| 8672 | 6-2-93 | STL | Removed access contr. Rt. & add. pref. acc. loc. note. |
| 7900 | 5-22-08 | MTP. | Removed access control from north side of US.60 and |
| 7900 | 5-22-08 | MTP. | remov.acc.opening preferred locat. on sta. 1663+00 |

| | |
|---|---|
| DRAWING NO. | D-11-T-463 |
| HARD COPY | N.A. |
| DRAWN/DATE | J.R./J.E.R. 3/91 |
| CHECKED/DATE | J. HAVINS 3/91 |

RSC ROBERTSON SPECIALTY CONSULTANTS, INC.
ENGINEERING • REAL ESTATE • RIGHT OF WAY

ARIZONA DEPARTMENT OF TRANSPORTATION
HIGHWAYS DIVISION
RIGHT OF WAY PLANS SERVICES

HIGHWAY: PHOENIX - GLOBE
PROJECT NO.: F-022-3-766
ROUTE: U.S. 60
LOCATION: JCT. S.R. 360 - JCT. U.S. 89

SHEET 27 OF 28

TRACS NO. 60 PN 199 H2945 01R

____ OF ____

•••••DGN•SPECIFICATION••••• VIEW NAME:
•••••SYSTIME•••••

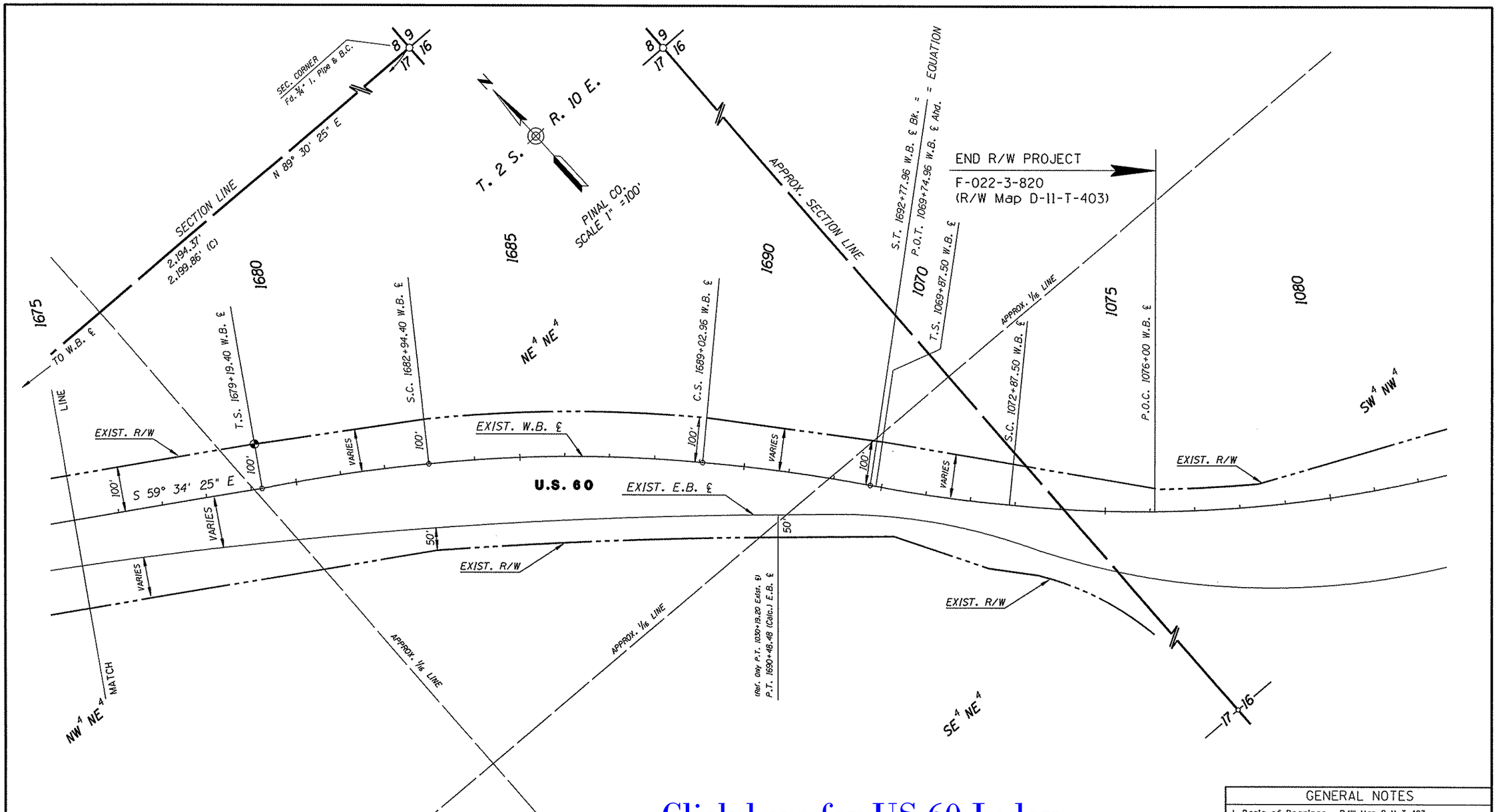


Click here for US 60 Index

NOTE

FOR EXISTING RIGHT OF WAY INFORMATION
REFER TO R/W MAP D-11-T-403

GENERAL NOTES

1. Basis of Bearings - R/W Map D-11-T-403
2. Existing R/W Based on R/w Maps D-11-T-403, D-11-T410 and D-11-T-420
3. This Sheet for Graphic Illustration Reference Only

| REVISIONS | | | | DRAWING NO. | D-11-T-463 |
|---|---|---|---|---|---|
| C.O. NO. | DATE | BY | DESCRIPTION | HARD COPY | N.A. |
| | | | | DRAWN/DATE | J.R./J.E.R. 3/91 |
| | | | | CHECKED/DATE | J. HAVINS 3/91 |
| | | | | RSC ROBERTSON SPECIALTY CONSULTANTS, INC. ENGINEERING ◦ REAL ESTATE ◦ RIGHT OF WAY | |
| | | | | ROUTE | U.S. 60 |
| | | | | LOCATION | JCT. S.R. 360 - JCT. U.S. 89 |

ARIZONA DEPARTMENT OF TRANSPORTATION
HIGHWAYS DIVISION
RIGHT OF WAY PLANS SERVICES
HIGHWAY PHOENIX - GLOBE
PROJECT NO. F-022-3-766
SHEET 28 OF 28

TRACS NO. 60 PN 199 H2945 01R ___ OF ___

*****DGN=SPECIFICATION***** VIEW NAME:
*****SYSTIME*****

1 2 3 4 5 6 7 8 9 10 11 12 13 14 15 16 17 18 19 20 21 22 23 24 25 26 27 28 29 30 31 32 33 34 35 36 37 38 39 40 41 42 43 44 45 46 47 48 49 50 51 52 53 54 55 56 57 58 59 60 61 62 63