F.H.W.A. REGION	STATE	PROJECT NO.	SHEET NO.	TOTAL SHEETS	FINALIZED PLANS
9	ARIZ.	F-022-1-916	1	3	

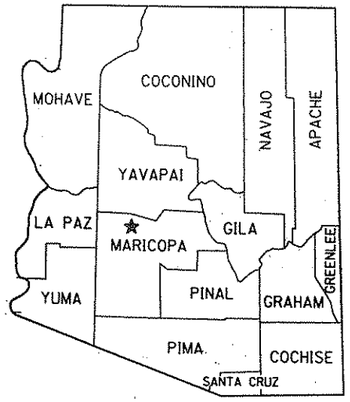

STATE OF ARIZONA
DEPARTMENT OF TRANSPORTATION

HIGHWAYS DIVISION
RIGHT OF WAY PLAN OF THE
QUARTZSITE-WICKENBURG HWY. (U.S. 60)
U.S. 60 @ SAVAGE ST. (WICKENBURG)
U.S. 60

PROJECT NO. F-022-1-916

MARICOPA COUNTY — DISTRICT 3

LENGTH OF PROJECT — 0.270 MILES

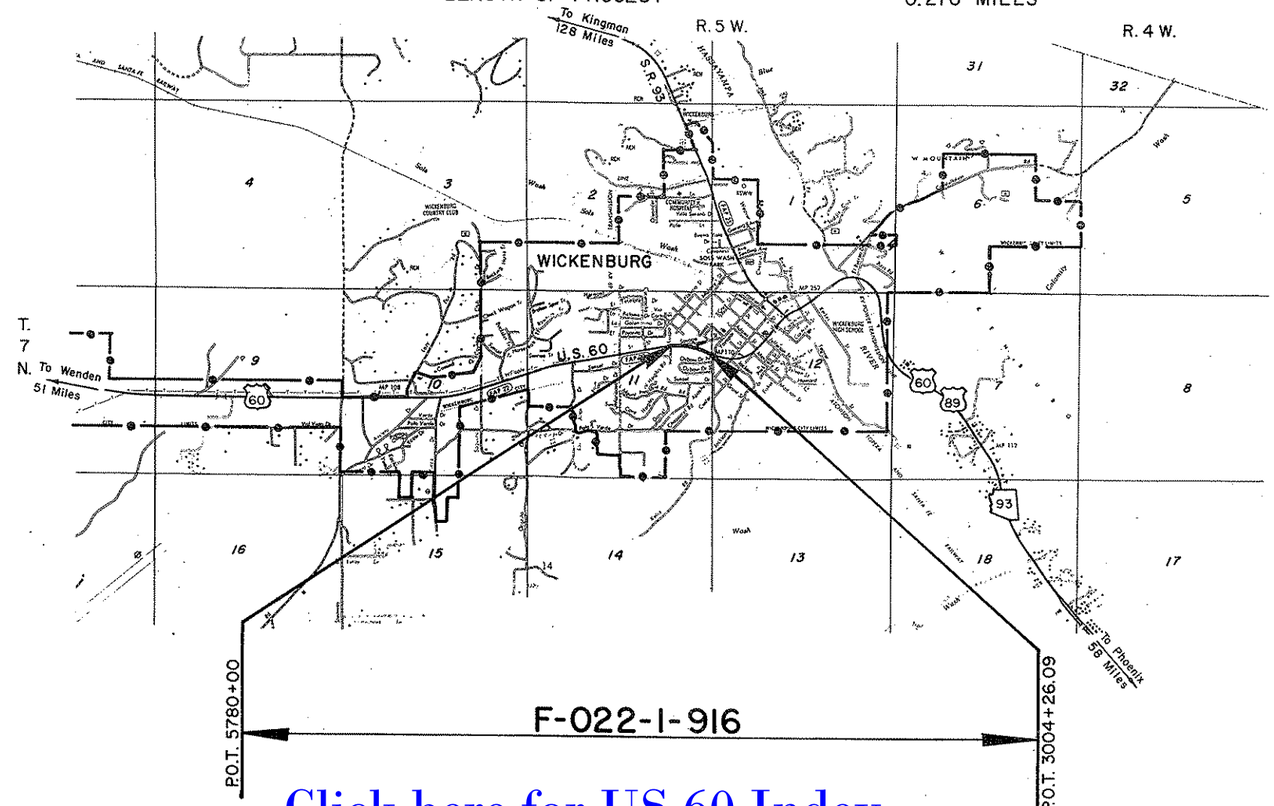

RW/PLANS FILE SET

RW/PLANS FILE SET

APPROVED IN ACCORDANCE WITH ROADWAY PLANS

Robert P. Mickelson 6/9/88
DEPUTY STATE ENGINEER — DATE

ARIZONA DEPARTMENT OF TRANSPORTATION BOARD
APPROVED FOR RIGHT OF WAY ACQUISITION IN ACCORDANCE WITH RESOLUTION 88-05-A-41 DATED 5/20/88
W. O. Ford — STATE ENGINEER

U. S. DEPARTMENT OF TRANSPORTATION
FEDERAL HIGHWAY ADMINISTRATION

DIVISION ADMINISTRATOR — DATE

PUBLIC HEARING REQUIREMENTS CERTIFIED N/R
ENVIRONMENTAL CLEARANCE 2/26/88

Click here for US 60 Index

DRAWING NUMBER	D-7-T-845

OWNERSHIP RECORD / ACQUISITION RECORD

PARCEL NUMBER	OWNER	DESCRIPTION	TOTAL AREA	AREA REQUIRED: GROSS INCLUDING EXISTING R/W	AREA REQUIRED: NET EXCLUDING EXISTING R/W	EASEMENT AREA	REMAINDER: LEFT	REMAINDER: RIGHT	SHEET NUMBER	BOARD APPROVAL	TYPE & DATE OF INSTRUMENT	RECORDED: DATE	RECORDED: BOOK	RECORDED: PAGE
7-6066	*WICKENBURG PROPERTIES , et al*	*Pt. SE 1/4 NE 1/4 Sec. 11, T 7 N , R 5 W*	100,050SF		~~3,262 S.F.~~ 3,261 S.F.		~~96,788 S.F.~~ 96,789 S.F.		3					

REVISIONS			
C.O. NO.	DATE	BY	DESCRIPTION
7724	5-27-88	B.D.B.	*Revised Net & Remainder Areas For Parcel 7-6066*

DRAWING NO.	D-7-T-845
HARD COPY	8760 ML
COUNTY	MARICOPA
DRAWN/DATE	B.BARNETT/Apr.88
CHECKED/DATE	M. BRUDER/Apr.88
SCALE	NO SCALE
ROUTE	U.S. 60
LOCATION	U.S. 60 @ SAVAGE ST. (WICKENBURG)

ARIZONA DEPARTMENT OF TRANSPORTATION
HIGHWAYS DIVISION
RIGHT OF WAY PLANS SERVICES

HIGHWAY: QUARTZSITE-WICKENBURG
PROJECT NO. F-022-1-916

SHEET 2 OF 3

Click here for US 60 Index

ZF1:(45,15)RSAVAGE.DGN;2
9-JUN-1988 15:44
VIEW NAME: ORS

___ OF ___

Click here for US 60 Index

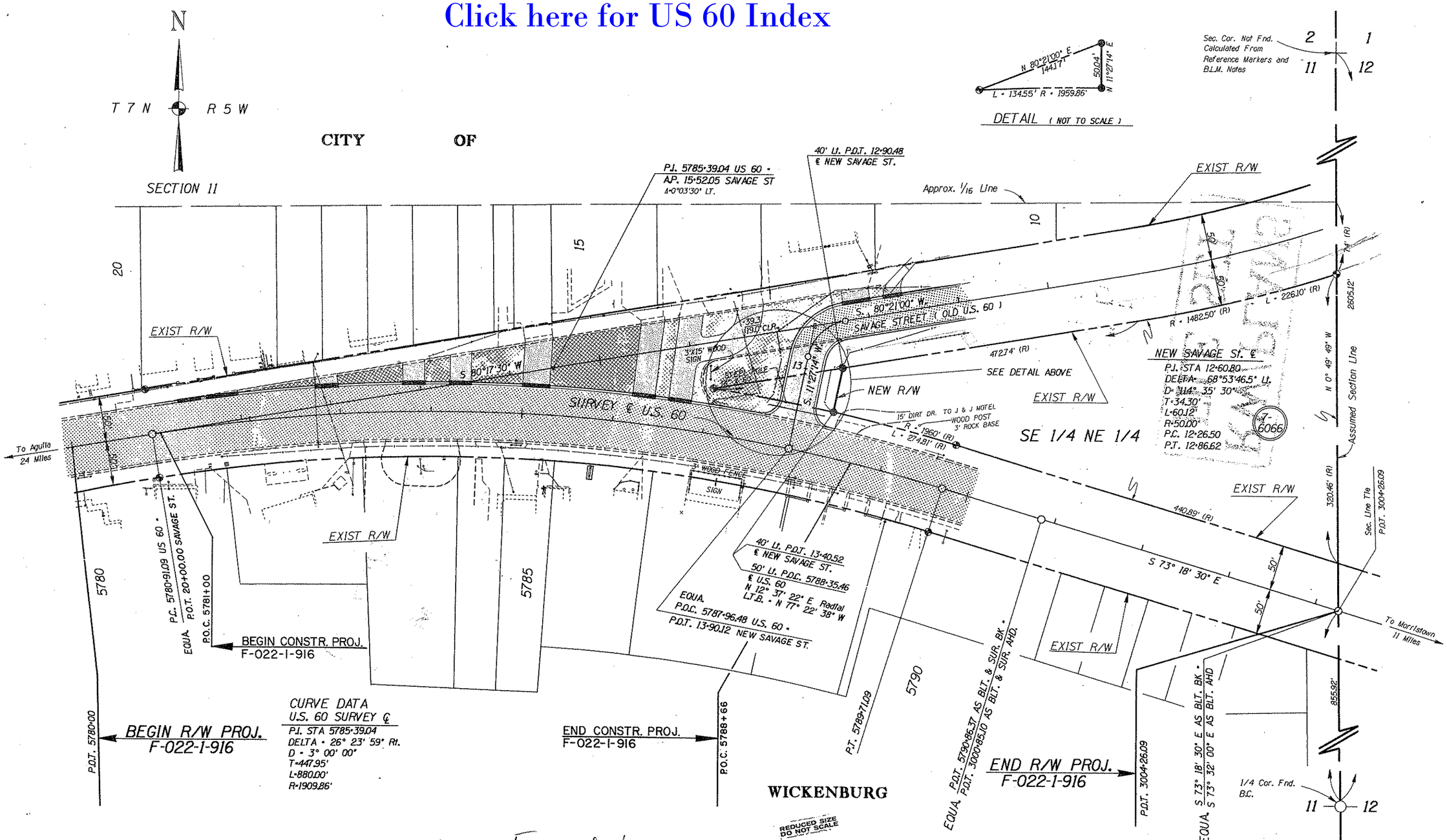

John Faught 7527
Prescott

REVISIONS			
C.O. NO.	DATE	BY	DESCRIPTION
7724	5-27-88	B.D.B.	Added Constr. Features (C & S Review)
"	"	"	Revised New R/W Bearings & Distances

DRAWING NO.	D-7-T-845
HARD COPY	8760 MI
COUNTY	MARICOPA
DRAWN/DATE	B.BARNETT/Apr.88
CHECKED/DATE	M. BRUDER/Apr.88
SCALE	1" = 50'
ROUTE	U.S. 60

ARIZONA DEPARTMENT OF TRANSPORTATION
HIGHWAYS DIVISION
RIGHT OF WAY PLANS SERVICES

HIGHWAY: QUARTZSITE-WICKENBURG
PROJECT NO.: F-022-1-916
LOCATION: U.S. 60 @ SAVAGE ST. (WICKENBURG)

SHEET 3 OF 3

ZF1(45,15)RSAVAGE.DGN;2
27-MAY-1988 19:55
VIEW NAME:

___ OF ___