

Click here for US 60 Index

STATE OF ARIZONA
STATE HIGHWAY DEPARTMENT

RIGHT OF WAY PLAN OF THE

QUARTZSITE-WICKENBURG

STATE HIGHWAY

PROJECT NO. *F-022-1-703*

YUMA
COUNTY

FED ROAD DIV NO	STATE	PROJECT NO.	SHEET NO.	TOTAL SHEETS
7	AR.	F-022-1-703	1	20

RIGHT OF WAY MAP NO. *D-14-T-352*

ALIGNMENT, RIGHT OF WAY,
APPROVED IN ACCORDANCE WITH HIGHWAY PLANS.
SHEET 1 THRU 20
DATE
ASSISTANT STATE ENGINEER

APPROVED IN ACCORDANCE WITH RESOLUTION DATED:
19 , MINUTES OF THE ARIZONA
HIGHWAY COMMISION RES NO:

A.F.E. NO

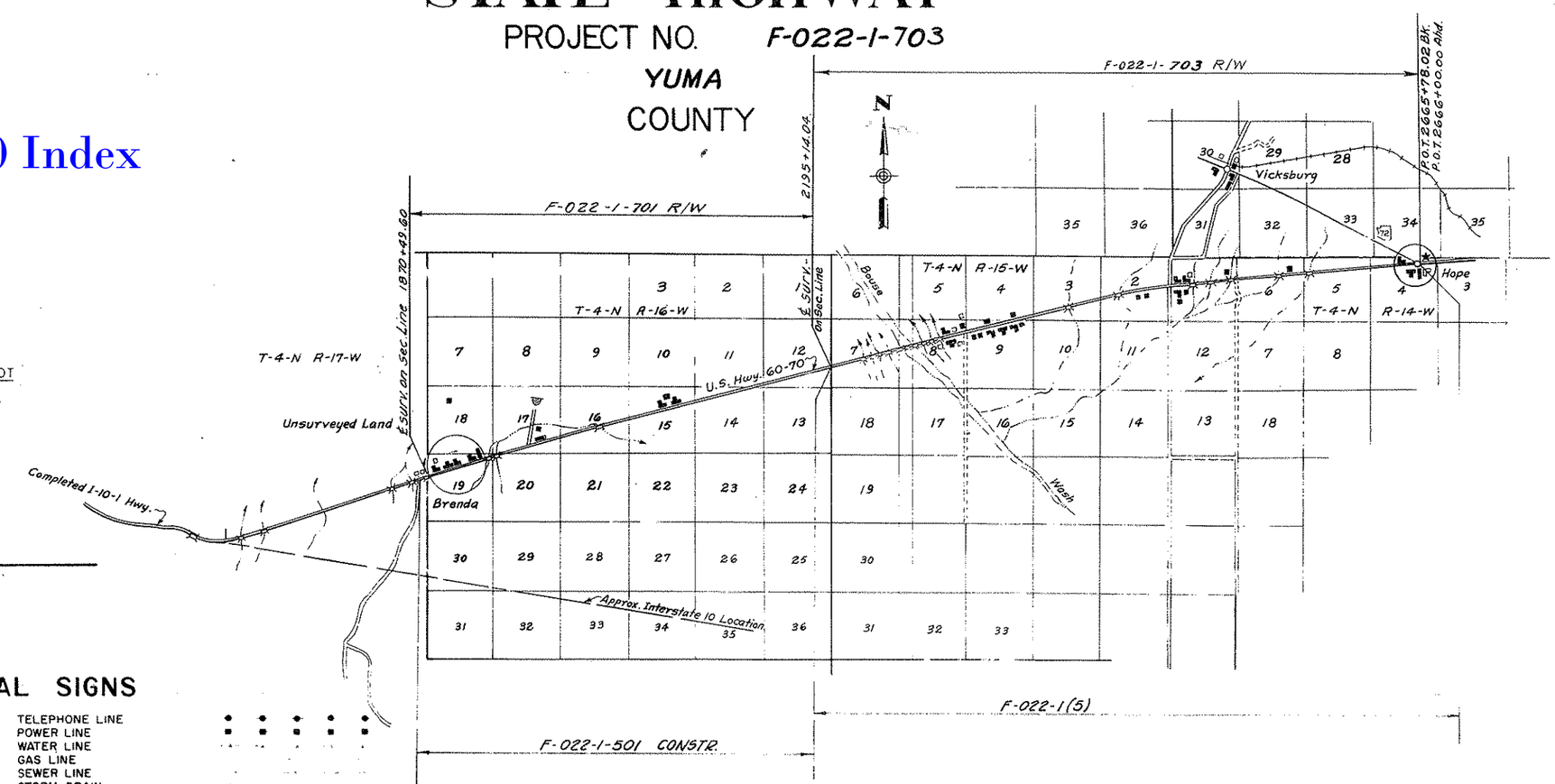

NOTE:

THE SOLID DOT, AS SHOWN BELOW, DOES NOT DESIGNATE A R/W MARKER BUT REPRESENTS AN ANGLE POINT OR CHANGE OF DIRECTION IN THE R/W LINE & IS FOR OFFICE USE ONLY.

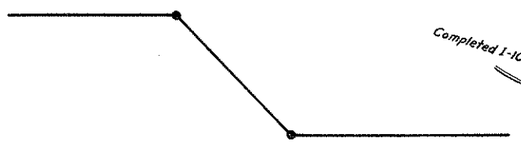

CONVENTIONAL SIGNS

- HIGHWAY CENTER LINES
- STATE AND NATIONAL LINES
- CITY LIMITS
- COUNTY LINE
- TOWNSHIP AND RANGE LINES
- SECTION LINES
- HIGHWAY R/W LINE (NEW)
- RAILROAD R/W LINE
- PROPERTY LINE
- LOT AND PROPERTY LINE (WITHIN EXISTING R/W)
- RAILROAD
- COMMON R.R. AND EXIST HWY. R/W
- ACCESS TO BE DENIED
- ACCESS OPEN
- PARCEL ITEM No's
- FOREST, NAT'L. MONUMENTS, AND INDIAN BOUDARIES
- LAND GRANT BOUNDARY
- R/W MARKER (EXISTING)
- HIGHWAY R/W LINE (EXISTING)
- SUBDIVISION OR LOT LINE

- TELEPHONE LINE
- POWER LINE
- WATER LINE
- GAS LINE
- SEWER LINE
- STORM DRAIN
- UNDERGROUND TEL. CABLE
- BARBED WIRE FENCE
- CHAIN LINK FENCE
- POWER TRANSMISSION LINE
- TELEPHONE & POWER LINE
- POWER POLE WITH TRANSFORMER
- DOWN GUY
- LIGHT POLE
- FIRE HYDRANT
- WATER METER
- WATER VALVE
- MANHOLE
- EXIST. ROAD OR TRAVELED WAY
- GAS METER
- GAS VALVE

ARIZONA HIGHWAY COMMISSION
APPROVED FOR RIGHT-OF-WAY ACQUISITION
STATE HIGHWAY ENGINEER
DEPUTY STATE ENGINEER — DATE

DEPARTMENT OF COMMERCE
BUREAU OF PUBLIC ROADS
APPROVED
DIVISION ENGINEER — DATE

QUARTZSITE – WICKENBURG HWY.
M. P. 41 – HOPE SECTION
YUMA COUNTY

Click here for US 60 Index

REVISIONS			
C.O. No.	DATE	BY	DESCRIPTION

PROJECT NO.	F-022-1-703
DRAWING NO.	D-14-T-352
SHEET NO.	2 OF 20
DRAWN BY	R. R. G.
DATE COMP.	
SCALE	NO SCALE

CHECKED BY.
HARD COPY. 14-H-209

OWNERSHIP RECORD

PARCEL NUMBER	OWNER	DESCRIPTION	TOTAL AREA	AREA REQUIRED GROSS INCLUDING EXISTING R/W	AREA REQUIRED NET EXCLUDING EXISTING R/W	EASEMENT AREA	REMAINDER LEFT	REMAINDER RIGHT	SHEET NUMBER
1007-X	Williams & Jones Constr. Co.	N½,NE¼, Sec.8, T4N, R15W	68.8			1.1	67.7		7&8
CHW-32	Vernon Headley, et al	S½,SW¼, Sec. 3, T4N, R15W	253.3			0.9	252.4		10&11
D-1103	Mollie Wesley	S½,SW¼, Sec. 3, T4N, R15W	29.8			0.5		29.3	10&11
D-1100	Newel A. Clark, et al	W½,E½, Sec. 3, T4N, R15W	152.9	6.3		1.8	111.6	33.2	11
D-1123	Newel A. Clark, et al	E½,E½, Sec. 3, T4N, R15W	153.0	6.3		0.3	101.7	44.7	11&12
D-1187	Abe Rabitz & Elaine Rabitz, h/w	W½,SW¼, Sec. 2, T4N, R15W	40.0			0.3		39.7	12
D-1089	George Postell, et al	W½, Sec. 2, T4N, R15W	266.2	[illegible]		1.0	172.8	79.9	12&13
D-1120	Ethyl A. Finn	SW¼,NE¼, Sec. 2, T4N, R15W	40.0	[illegible]		0.2	39.8		13
D-1098	James A. Washington	W½,NW¼,SE¼, Sec. 2, T4N, R15W	8.5	[illegible]		.6	1.4	7.4	13
?	Idabelle C. Porterfield	SE¼,NE¼, Sec. 2, T4N, R15W	[illegible]			1313 #ft.	4.97ac.		13
D-1122	Marie A. Hilton	SE¼,NE¼, Sec. 2, T4N, R15	[illegible]	2		0.5	32.5		13&14
?	Vernon G. Headley	NW¼,NE¼,SE¼, Sec. 2, T4N, [illegible]5W	[illegible]	[illegible]		0.4		2.8	13
CHW-33	David Wright	NW¼, Sec. [illegible] T4N, R15W	13[illegible]			2.1	129.5		14&15
D-1091	Gene Johnson	W½, Sec. [illegible] T4N, R15W	166.4			0.6		161.8	14&15
D-1085	Joe L. Green	SE¼,SE¼, [illegible] Sec. 1, T4N, [illegible]W	1.0			0.3		0.7	15
D-1083	Emma Gaines, et al	NE¼, Sec. 1, [illegible] R15W	154.4	9.2		1.1	124.9	19.2	15
ARD-1124	U.S.A. (B.L.M.)	NW¼, Sec. 6, T[illegible] R14W	140.5	8.7		1.2	87.0	43.6	15&16
ARD-1126		N½, Sec. 5, T4N, R14W	297.1	18.3		2.2	129.5	147.1	17,18,19
		NW¼, Sec. 4, T4N, R14W	149.2	8.4		1.9	39.2	99.7	19&20
D-1082	David A. Darr, et al	NE¼, Sec. 6, T4N, R14W	148.0	9.2		2.2	86.3	50.3	16&17
D-1081	Val J. Behagg, et al	NE¼, Sec. 4, T4N, R14W	149.7	18.1	293#ft.	0.3	30.2	111.1	20

VOID

THESE R/W PLANS ARE FOR DOCUMENTARY PURPOSES ONLY

QUARTZSITE – WICKENBURG HWY.
M.P. 41 – HOPE SECTION
YUMA COUNTY

Click here for US 60 Index

REVISIONS				PROJECT NO.	F-022-1-703
C.O. No	DATE	BY	DESCRIPTION	DRAWING NO.	D-14-T-352
				SHEET NO.	3 OF 20
				DRAWN BY	R. R. G.
				DATE COMP.	5 – 3 – 65
				SCALE	1" = 1000'

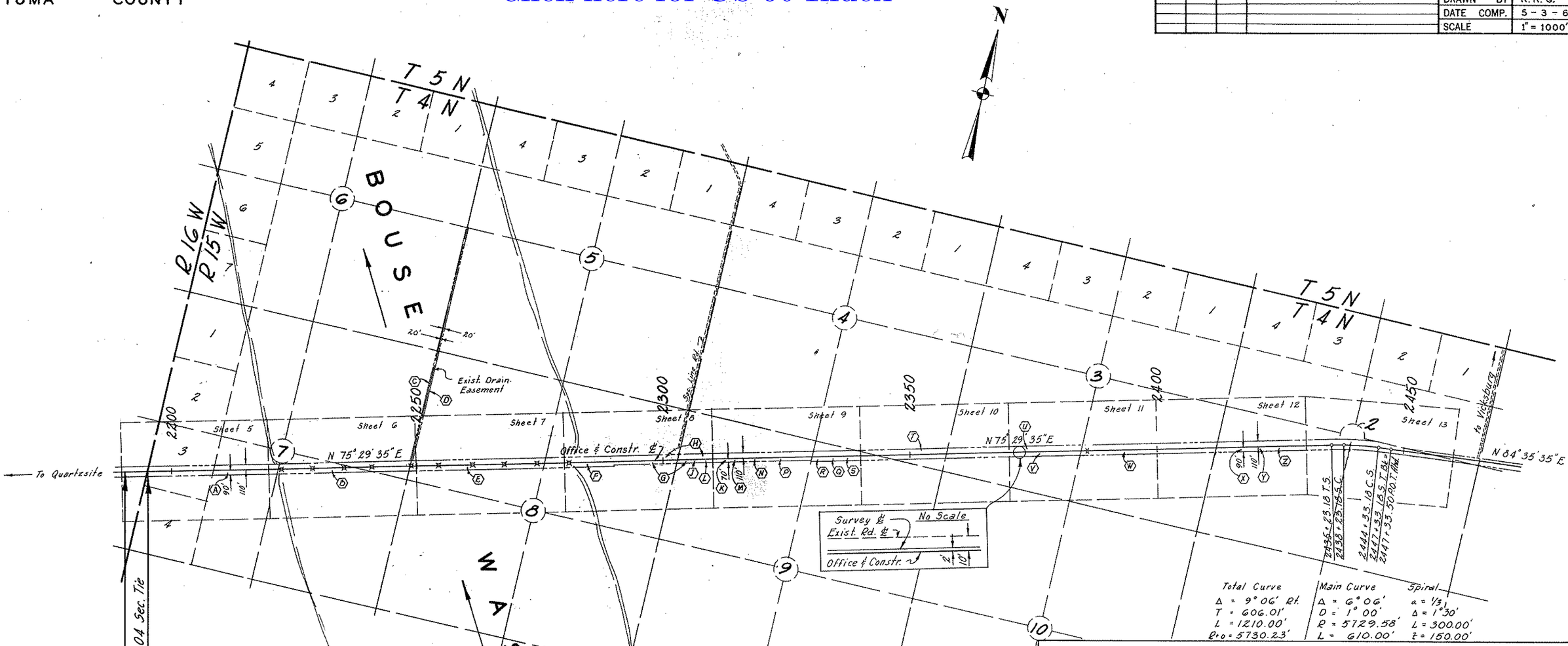

-FOR DOCUMENTARY PURPOSES ONLY-

VICINITY MAP
1" = 1000'
SHEET 1 OF 2 SHEETS

Total Curve	Main Curve	Spiral
Δ = 9°06' Rt.	Δ = 6°06'	a = 1/3
T = 606.01'	D = 1°00'	Δ = 1°30'
L = 1210.00'	R = 5729.58'	L = 300.00'
R = 5730.23'	L = 610.00'	t = 150.00'

INDEX TO EXIST. R/W

INDEX	SUBDIVISION	SEC.	T	R	ACQ. FROM	TYPE	BOOK	PAGE	W'TH	YEAR	PCL. #
A	N ½ SW ¼	7	4N	15W	State	Permit	—	—	200'	1953	5080
B	E ½	7			Perry Vaughn	Ease.	71	45	200'	1931	Proj. No. F.P. 98 F.
C	NE ¼	7			" " et ux	Drainage Easement	Unrecorded		20'	1933	
D	NW ¼	8			A.M. McClendon	Drainage Easement	74	525	20'	1934	
E	W ½	8			"	Ease.	71	48	200'	1931	
F	S ½	8			Posie L. Riley	Ease.	71	46	200'	1931	
G	NE ¼ (8) NW ¼ (9)	8 & 9			J.S. Riley et ux	Ease.	69	469	Var.	1931	Proj. No. F.I. 98 F.
H	NE ¼ (8) NW ¼ (9)	8 & 9			Posie L. Riley	Deed	91	493	Var.	1953	5081 B
J	NW ¼	9			L.D. Davis et ux	Ease.	77	137	30'	1953	5082
K	NW ¼				J. Brooks		77	139	80'	1953	5083
L	NW ¼				W.P. Mitchell et ux		77	141	80'	1953	5084
M	NW ¼				Posie L. Riley		88	237	80'	1953	5085
N	NW ¼				T.W. Horrell		77	143	80'	1953	5086
P	NW ¼				R.B. Reed et ux		77	145	80'	1953	5087
Q	E ½				P. Adamson		69	421	150'	1931	Proj. No. F.I. 98 F.
R	NE ¼				J. Williams		77	147	50'	1953	5088
S	N ½ NE ¼	9			C. Wesley et ux		77	116	50'	1953	5089
T	E ½	4			C. Stockett		69	476	150'	1931	Proj. No. F.I. 98 F.
U	W ½	3			C. Wesley		69	464	150'	1931	Proj. No. F.I. 98 F.
V	SW ¼	3			M. Wesley		77	149	50'	1952	5091
W	SE ¼	3			Fewel Bros., Inc.		88	245	200'	1953	5092
X	W ½	2			George Postell		69	463	100'	1931	Proj. No. F.I. 98 F.
Y	S.W. ¼	2			A. Rabitz et ux		77	151	50'	1953	5093
Z	SW ¼	2	4N	15W	George Postell et al	Ease.	77	118	200'	1953	5094

QUARTZSITE – WICKENBURG HWY.
M.P. 41 – HOPE SECTION
YUMA COUNTY

REVISIONS				PROJECT NO.	F-022-1-703
C.O. No.	DATE	BY	DESCRIPTION	DRAWING NO.	D-14-T-352
				SHEET NO.	4 OF 20
				DRAWN BY	R. R. G.
				DATE COMP.	5-3-65
				SCALE	1" = 1000'

Click here for US 60 Index

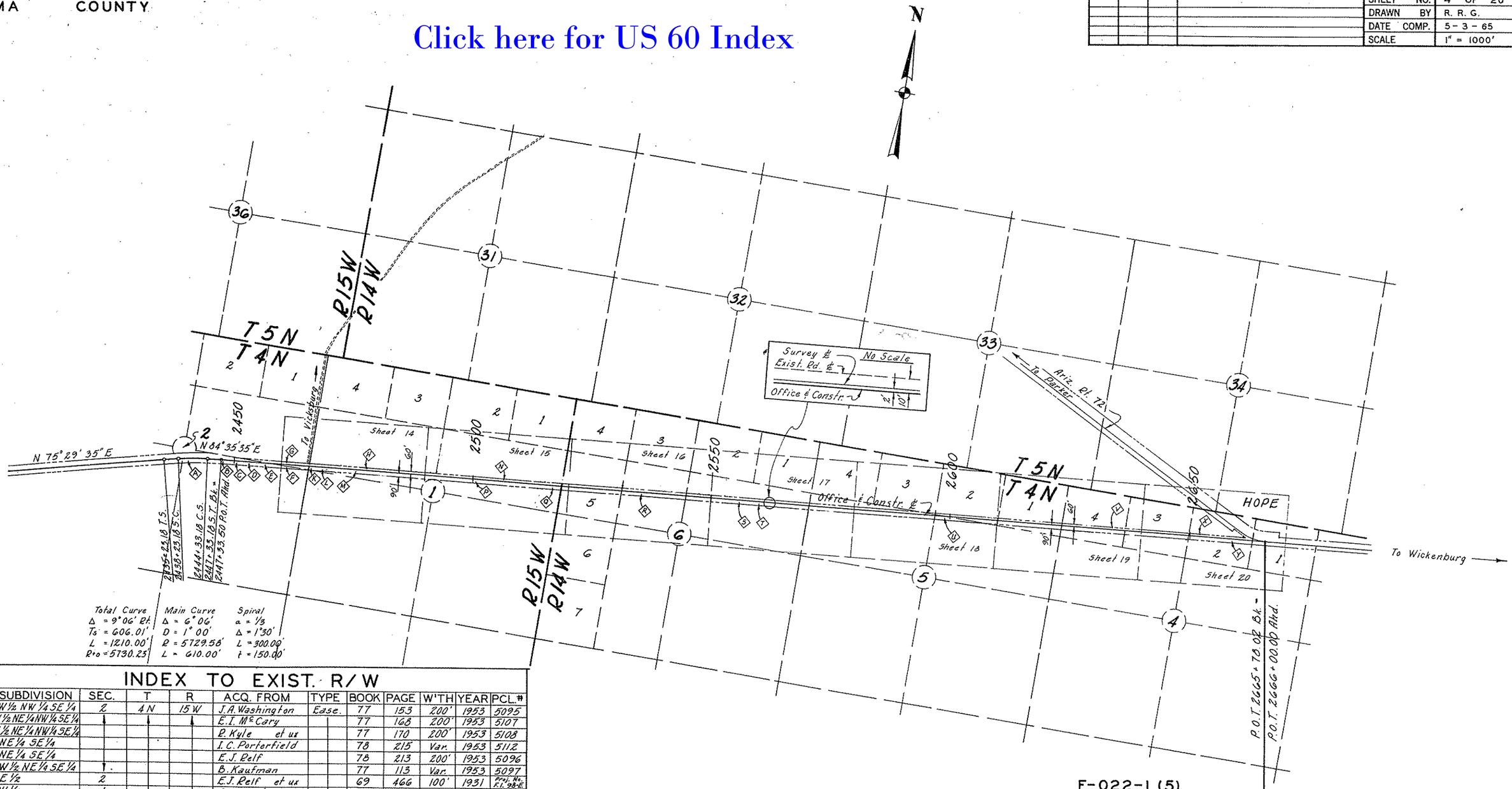

INDEX TO EXIST. R/W

INDEX	SUBDIVISION	SEC.	T	R	ACQ. FROM	TYPE	BOOK	PAGE	W'TH	YEAR	PCL #
A	W½ NW¼ SE¼	2	4N	15W	J.A. Washington	Ease.	77	153	200'	1953	5095
B	W½ NE¼ NW¼ SE¼				E.T. McCary		77	168	200'	1953	5107
C	E½ NE¼ NW¼ SE¼				P. Kyle et ux		77	170	200'	1953	5108
D	NE¼ SE¼				I.C. Porterfield		78	215	Var.	1953	5112
E	NE¼ SE¼				E.J. Relf		78	213	200'	1953	5096
F	W½ NE¼ SE¼				B. Kaufman		77	113	Var.	1953	5097
G	E½	2			E.J. Relf et ux		69	466	100'	1931	Proj. No. F-022-E
H	W½	1			D. Wright et ux		69	491	100'	1931	"
E	NW¼ SW¼				I.C. Jordan		77	155	50'	1953	5098
L	W½				L. Davis		88	240	50'	1953	5111
M	W½				Babe Wright		77	158	50'	1953	5099
N	E½				A.G. Gaines		69	437	100'	1931	Proj. No. F-022-E
O	S½ NE¼				Emma Gaines		77	161	50'	1953	5100
Q	NE¼	1		15W	L. Appling et ux	Ease.	77	163	50'	1953	5101
R	NW¼	6		14W	U.S. (B.L.M.)	Withdrawal	04425	—	150'	1953	5102
S	E½	6			J. Wrest	Ease	69	489	100'	1931	Proj. No. F-022-E
T	NE¼	6			M. Jordan	Ease.	77	166	50'	1952	5103
U	N½	5			U.S. (B.L.M.)	Withdrawal	04426	—	150'	1953	5102
X	N½ NW¼	4			U.S. (B.L.M.)	Withdrawal	04426	—	100'	1953	5105
X	E½	4			W.H. Survant et ux	Ease.	69	478	100'	1931	Proj. No. F-022-E
Y	NE¼	4	4N	14W	V.J. Behagg	Ease.	88	243	50'	1953	5106

F-022-1 (5)
END CONSTR. PROJ.

-FOR DOCUMENTARY PURPOSES ONLY-

VICINITY MAP
1" = 1000'
SHEET 2 OF 2 SHEETS

F-022-1-703
END R/W PROJ.

QUARTZSITE – WICKENBURG HWY.
M. P. 41 – HOPE SECTION
YUMA COUNTY

Click here for US 60 Index

REVISIONS				PROJECT NO.	NON F-022-1-703
C.O. No.	DATE	BY	DESCRIPTION	DRAWING NO.	D-14-T-352
				SHEET NO.	5 OF 20
				DRAWN BY	R. R. G.
				DATE COMP.	
				SCALE	1" = 100'

N

12 7 1/4 Cor. Fd. Br. Cap U.S.G.L.O.

Approx. Mid. Sec. Line

NE 1/4 SE 1/4

T 4 N - R 16 W

T 4 N - R 15 W

N 0°00'25" W 1058.74'

Sta. 2195+14.04 Sec. Tie Survey ℄

2195 2200 LOT #3 2205 2210 2215 2220

1/16 th Line

12' Road 14' Gate

#1 Gate Exist.

Exist. R/w 4 Wire Fence-to Remain

110' 40' Exist. Hwy. ℄ Survey ℄

N 75°29'35" E

Office & Constr. ℄

2' 10' 110'

90'

New C.M.P.

2-#1 Gate Exist.

Mile Post #41

℄ Exist. R/w 4 Wire Fence-to Remain

Exist. Ditch & Dyke

18' Road 30' Gate

15' Road 14' Gate

NE 1/4 SW 1/4

Sta. 2190+00.00

F-022-1(5)
BEG. CONST. PROJ.

1649.56'

Approx.

Approx 1/16 th Line

A.T.&T. Underground Cable

Metcll Line

STA. 2195+14.04 (Survey ℄)

F-022-1-703
BEG. R/W PROJ.

12 7 Sec. Cor. Fd. Br. Cap U.S.G.L.O.

13 18

– FOR DOCUMENTARY PURPOSES ONLY –

QUARTZSITE – WICKENBURG HWY.
M.P. 41 – HOPE SECTION
YUMA COUNTY

REVISIONS					
C.O. No.	DATE	BY	DESCRIPTION	PROJECT NO.	F-022-1-703
				DRAWING NO.	D-14-T-352
				SHEET NO.	6 OF 20
				DRAWN BY	R.R.G.
				DATE COMP.	
				SCALE	1"= 100'

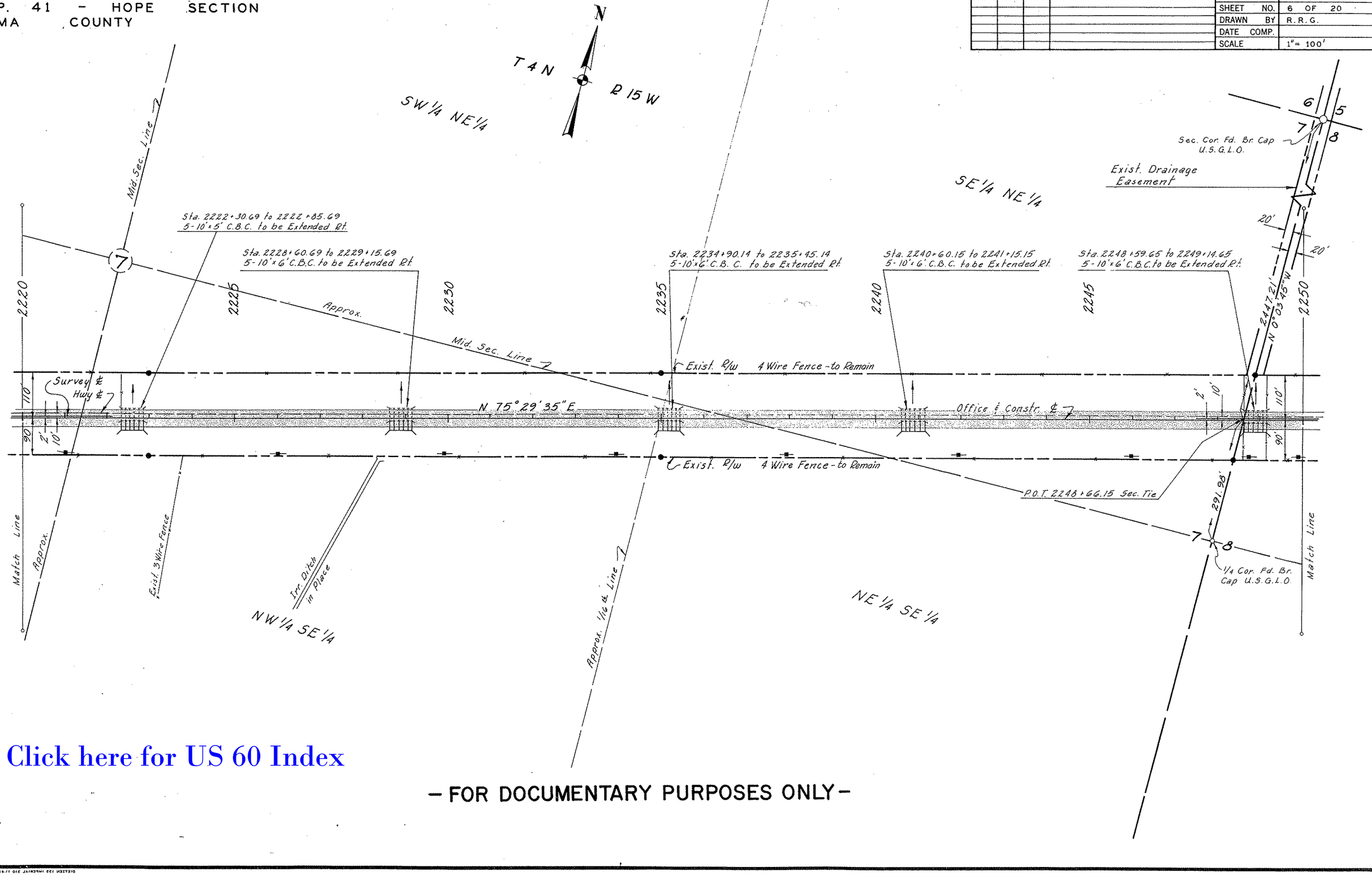

Click here for US 60 Index

– FOR DOCUMENTARY PURPOSES ONLY –

QUARTZSITE – WICKENBURG HWY.
M. P. 41 – HOPE SECTION
YUMA COUNTY

REVISIONS				
C.O. No.	DATE	BY	DESCRIPTION	

PROJECT NO.	F-022-1-703
DRAWING NO.	D-14-T-352
SHEET NO.	7 OF 20
DRAWN BY	R. R. G.
DATE COMP.	
SCALE	1" = 100'

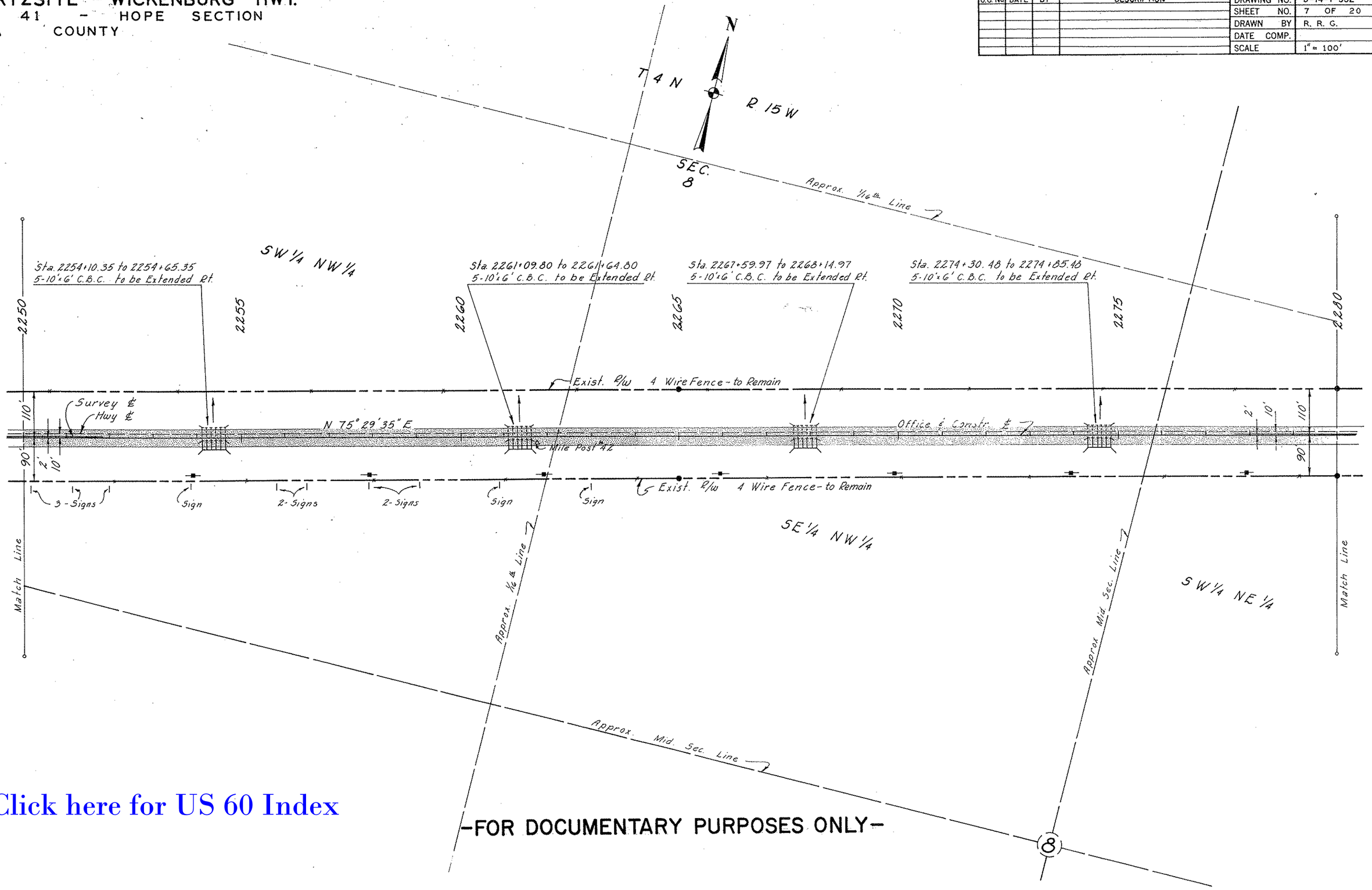

Click here for US 60 Index

–FOR DOCUMENTARY PURPOSES ONLY–

QUARTZSITE - WICKENBURG HWY
M. P. 41 TO HOPE SECTION
YUMA COUNTY

REVISIONS				PROJECT NO.	F-022-1-703
C.O. No.	DATE	BY	DESCRIPTION	DRAWING NO.	D-14-T-352
				SHEET NO.	8 OF 20
				DRAWN BY	R. R. G.
				DATE COMP.	
				SCALE	1" = 100'

N

T 4 N R 15 W

SEC. 8

NW¼ NE¼ | NE¼ NE¼ | NW¼ NW¼ | SW¼ NE¼ | SE¼ NE¼

1/16 ℄ Line

Sec. Cor. Not Found

5 4 8 9

Sta. 2280+70.14 to 2281+25.14
Exist. Box Culv. to be Extended

4-Wire Fence

2280 2285 2290 2295 2300 2305 2310

2-Houses

Exist. Gate 3'-6"

13'+4'+500' Dyke & Wash In Place

Sec. Line Road Approx. Sec. Line

Exist #1 Gate & 2-Sec. Cattle Guard

Exist. 4 Wire Fence - To Remain

Exist. R/W

N 79°29'35" E

Exist. Ditch & Dyke

Exist. 4 Wire Fence

Exist. Hwy. ℄ Survey ℄

Office & Constr. ℄

110' 90' 2' 10' 90 70 70 10' 2' 110'

Exist. 4 Wire Fence To Remain

Exist. #1 Gate

12'+3'+600' Dyke In Place

Frame Shack

Foundation

Foundation Remove

Exist. R/W

Exist. Gate Remove

New Gate & Cattle Guard

Sign

Ruins Remove

Exist. 4 Wire Fence

#2 Gate Exist.

Stucco House

Approx. 1/16 ℄ Line

Sta. 2303+00.89 Sec. Tie
Survey ℄

Match Line

Match Line

4 Wire Fence

Approx.

605-6

8

1654.49'
S 0°01'55" E

8 9

1/4 Cor. Fd. Br. Cap U.S.G.L.O.

— FOR DOCUMENTARY PURPOSES ONLY —

Click here for US 60 Index

QUARTZSITE - WICKENBURG HWY.
M. P. 41 - HOPE SECTION
YUMA COUNTY

REVISIONS			
C.O. No.	DATE	BY	DESCRIPTION

PROJECT NO.	F-022-1-703
DRAWING NO.	D-14-T-352
SHEET NO.	9 OF 20
DRAWN BY	R. R. G.
DATE COMP.	
SCALE	1" = 100'

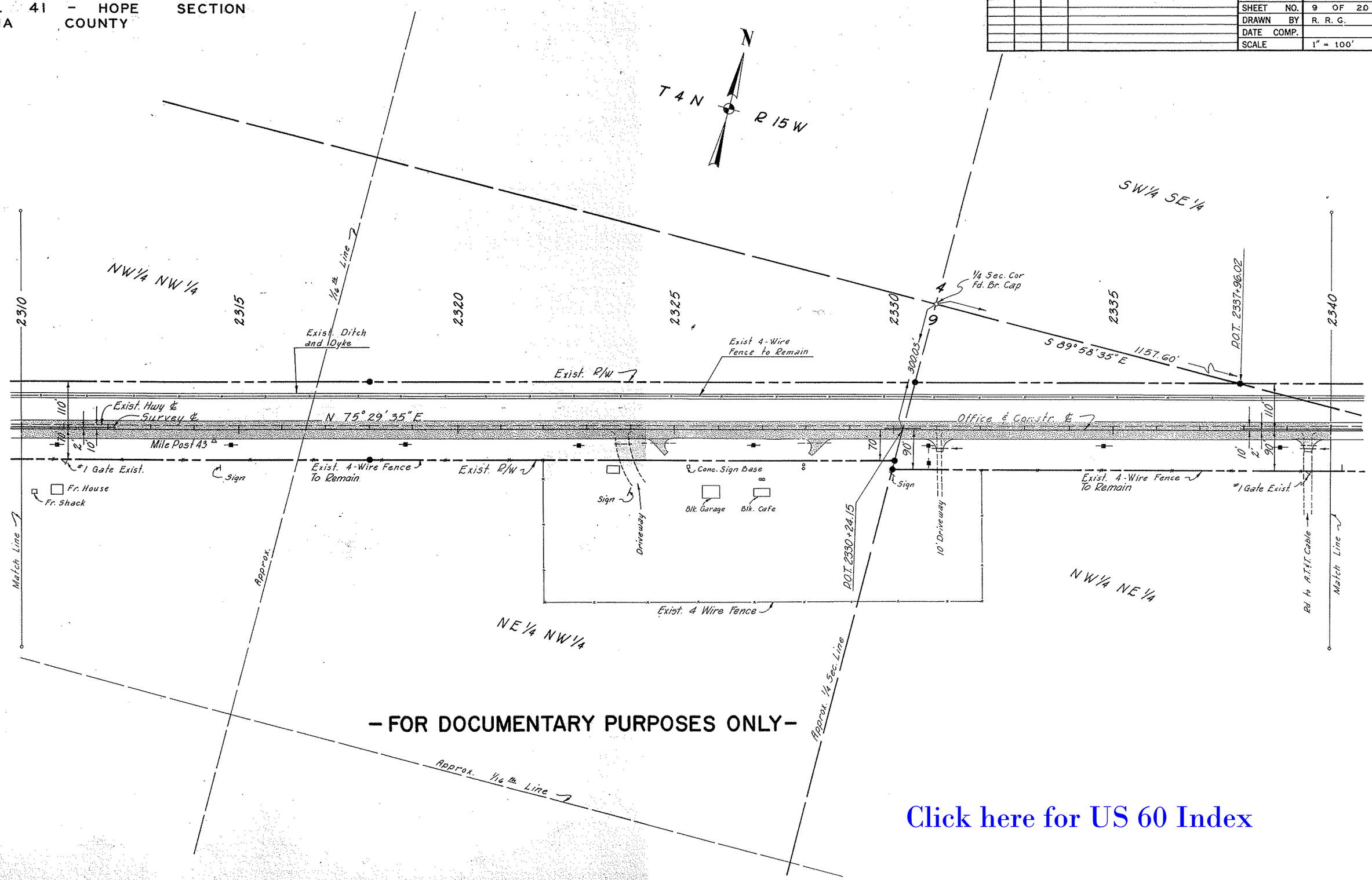

- FOR DOCUMENTARY PURPOSES ONLY -

Click here for US 60 Index

QUARTZSITE – WICKENBURG HWY.
M. P. 41 – HOPE SECTION
YUMA COUNTY

REVISIONS				
C.O No	DATE	BY	DESCRIPTION	

PROJECT NO.	F-022-1-703
DRAWING NO.	D-14-T-352
SHEET NO.	10 OF 20
DRAWN BY	R. R. G.
DATE COMP.	
SCALE	1" = 100'

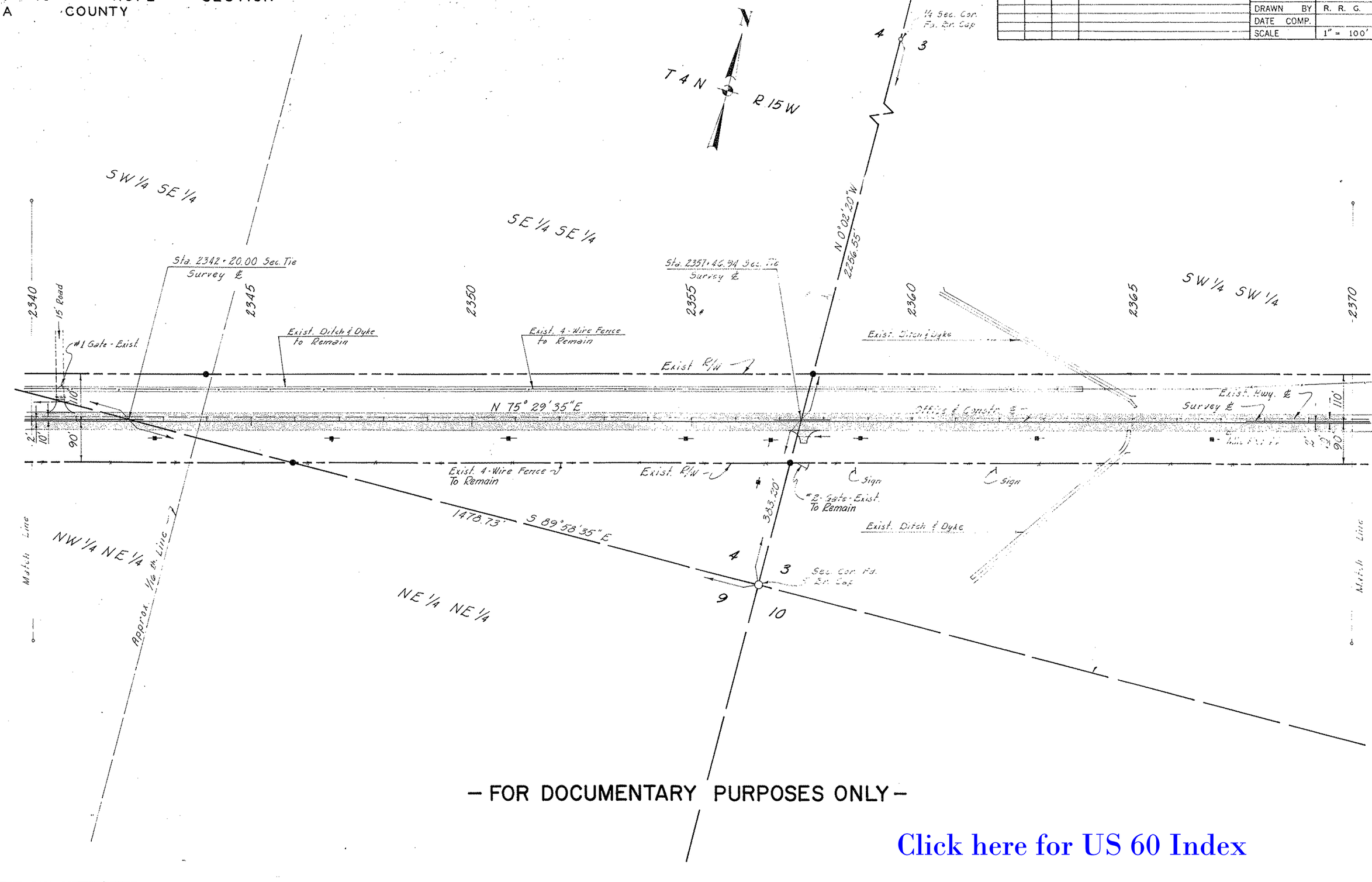

– FOR DOCUMENTARY PURPOSES ONLY –

Click here for US 60 Index

QUARTZSITE – WICKENBURG HWY.

M. P. 41 – HOPE SECTION

YUMA COUNTY

REVISIONS			
C.O No.	DATE	BY	DESCRIPTION

PROJECT NO.	F-022-1-703
DRAWING NO.	D-14-T-352
SHEET NO.	11 OF 20
DRAWN BY	R. R. G.
DATE COMP.	
SCALE	1" = 100'

Click here for US 60 Index

N

T 4 N

R 15 W

SEC. 3

NW 1/4 SE 1/4

Exist. 4-Wire Fence

Approx. 1/16 th Line

Line 2

U.S.C.&G.S. B.M. H30 to be Preserved

1/16 th

15' Drive

2370

2375

2380

2385

2390

2395

2400

New Bank Protection

Exist. Ditch & Dyke

Exist. Ditch & Dyke

Exist. 4-Wire Fence – To Remain

Exist. R/W

Exist. Hwy ℄

Survey ℄

Office ℄ Contr. ℄

N 75° 29' 35" E

110'

90'

2'

10'

Exist. 4-Wire Fence To Remain

Exist. #1 Gate

Exist. R/W

Exist. Ditch & Dyke

Sign

Approx. Mitch. Line

10' Drive

Exist. Ditch & Dyke

Sta. 2385+76.91 to 2385+99.41
2-10'x3' C.B.C. to be Extended Rt.

SE 1/4 SW 1/4

Approx. Mid. Sec. Line

SW 1/4 SE 1/4

3

Approx. 1/16 th Line

SE 1/4 SE 1/4

Mitch. Line

Approx. 1/16 th Line

– FOR DOCUMENTARY PURPOSES ONLY –

QUARTZSITE - WICKENBURG HWY.
M. P. 41 - HOPE SECTION
YUMA COUNTY

REVISIONS			
C.O. No.	DATE	BY	DESCRIPTION

PROJECT NO.	F-022-1-703
DRAWING NO.	D-14-T-352
SHEET NO.	12 OF 20
DRAWN BY	R. R. G.
DATE COMP.	
SCALE	1" = 100'

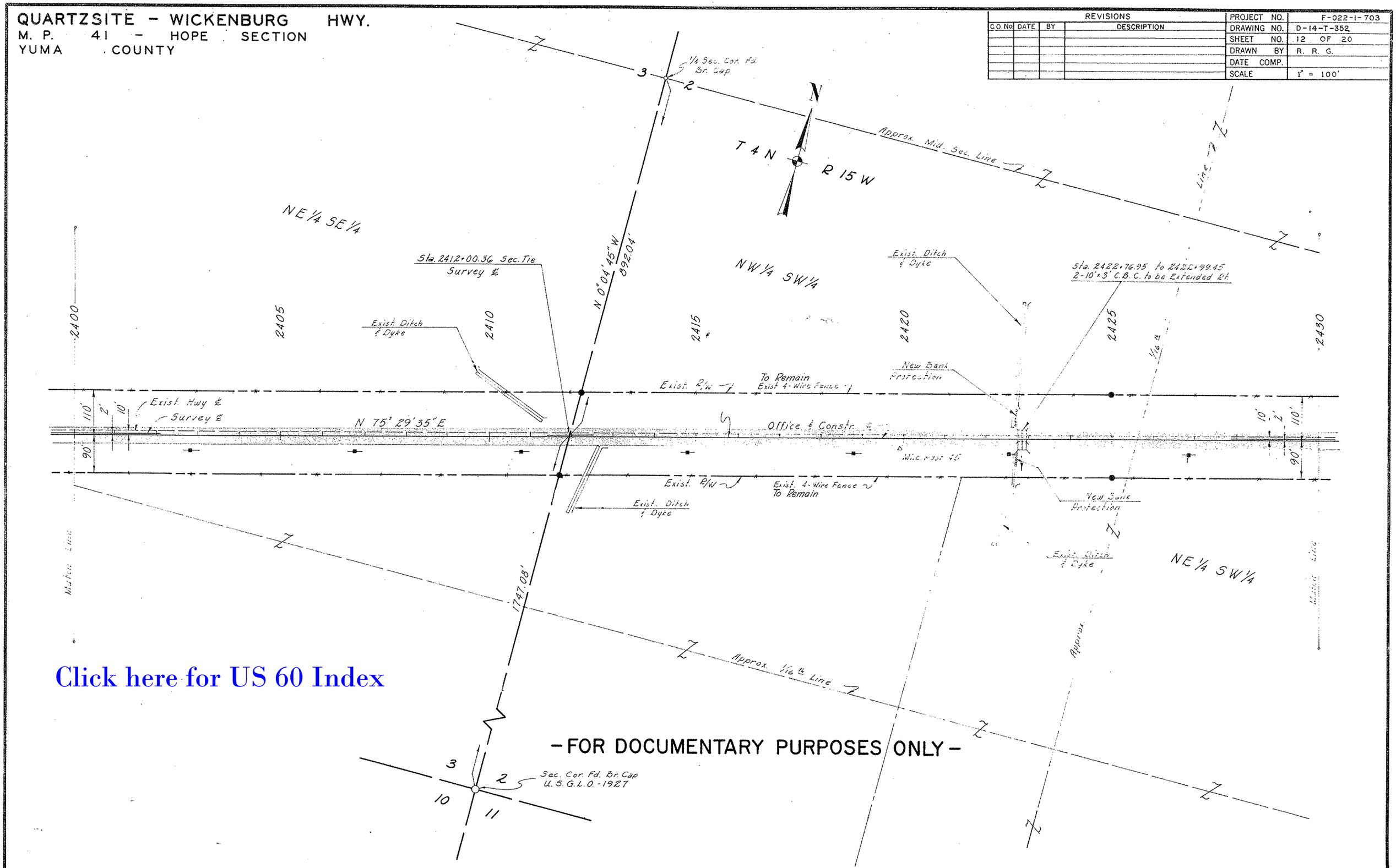

Click here for US 60 Index

-FOR DOCUMENTARY PURPOSES ONLY-

QUARTZSITE – WICKENBURG HWY.
M. P. 41 – HOPE SECTION
YUMA COUNTY

Click here for US 60 Index

REVISIONS				PROJECT NO.	F-022-1-703
C.O. No	DATE	BY	DESCRIPTION	DRAWING NO.	D-14-T-352
				SHEET NO.	13 OF 20
				DRAWN BY	R. R. G.
				DATE COMP.	
				SCALE	1" = 100'

N

T 4 N – R 15 W

SEC. 2

SW¼ NE¼

SE¼ NE¼

NE¼ SW¼

NW¼ SE¼

NE¼ SE¼

Sec. Line

Approx. Mid. Line

Exist. Ditch & Dyke

Sta. 2438+86.83
10"x3" C.B.C. to be Extended Rt.

New Bank Protection

Exist. #1 Gate

2- Signs

Exist. R/W

Exist. Hwy. ℄
Survey ℄

N. 75° 29' 35" E.

Exist. 4-Wire Fence To Remain

Match Line

2435+23.18 T.S. Office & Constr. ℄
2435+23.34 T.S. Survey ℄

Approx. Mid. Line

2438+23.18 S.C.
2438+23.34 S.C. Survey ℄

New Bank Protection

Exist. Ditch & Dyke

3' Ornamental Fence

Conc. Blk. House

2444+33.18 C.S.
2444+33.34 C.S. Survey ℄

2447+33.18 S.T. Bk =
2447+33.34 S.T. Survey ℄ Bk =
2447+33.50 P.O.T. Ahd.
Office & Constr. ℄

EQUA.

Total Curve
Δ = 9° 06' Rt.
T = 606.01'
L = 1210.00'
R.o = 5730.23'

Main Curve
Δ = 6° 06'
D = 1° 00'
R = 5729.58'
L = 610.00'

Spiral
a = 1/3
Δ = 1° 30'
L = 300'
t = 150'
o = 0.65'

Spiral
a = 1/3
Δ = 1° 30'
L = 300'
t = 150'
o = 0.65'

2430 2435 2440 2445 2450 2455 2460

110' 10' 2' 90' 60'

N. 84° 35' 35" E.

#1 Gate Exist.

Sign

To Remain Exist. 4-Wire Fence

Office & Constr. ℄

Conc. Slab

Remove

2- Fr. Sheds

Exist Ditch & Dyke

Approx. 1/16 ℄

–FOR DOCUMENTARY PURPOSES ONLY–

QUARTZSITE - WICKENBURG HWY.

M. P. 41 - HOPE SECTION

YUMA COUNTY

REVISIONS					
C.O. No	DATE	BY	DESCRIPTION		
				PROJECT NO.	F-022-1-703
				DRAWING NO.	D-14-T-352
				SHEET NO.	14 OF 20
				DRAWN BY	R. R. G.
				DATE COMP.	
				SCALE	1" = 100'

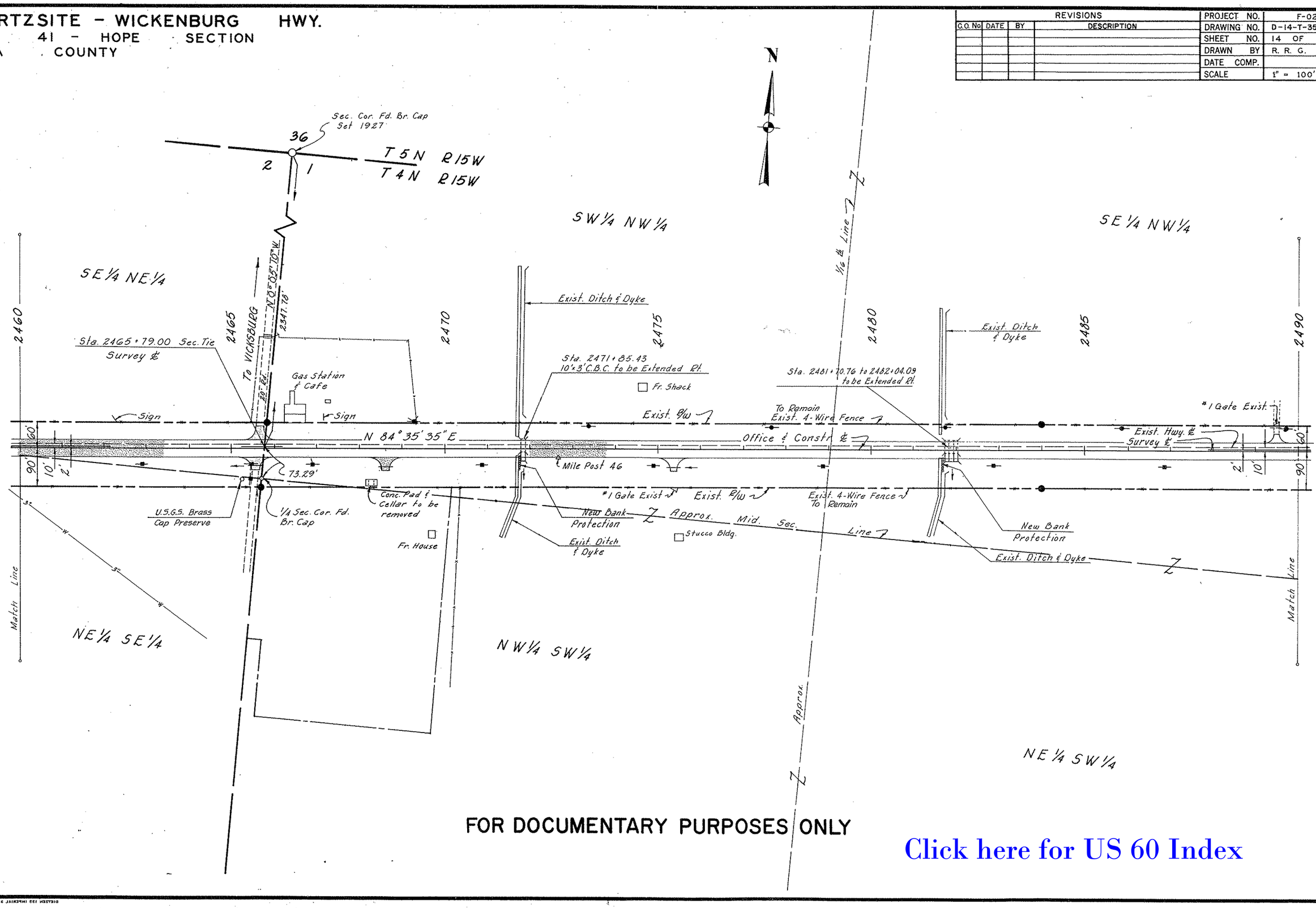

FOR DOCUMENTARY PURPOSES ONLY

Click here for US 60 Index

QUARTZSITE – WICKENBURG HWY.

M. P. 41 – HOPE SECTION

YUMA COUNTY

REVISIONS				PROJECT NO.	F-
C.O. No.	DATE	BY	DESCRIPTION	DRAWING NO.	D-14-T-
				SHEET NO.	15 OF
				DRAWN BY	R. R. G.
				DATE COMP.	
				SCALE	1" = 100'

CHECKED BY.

HARD COPY

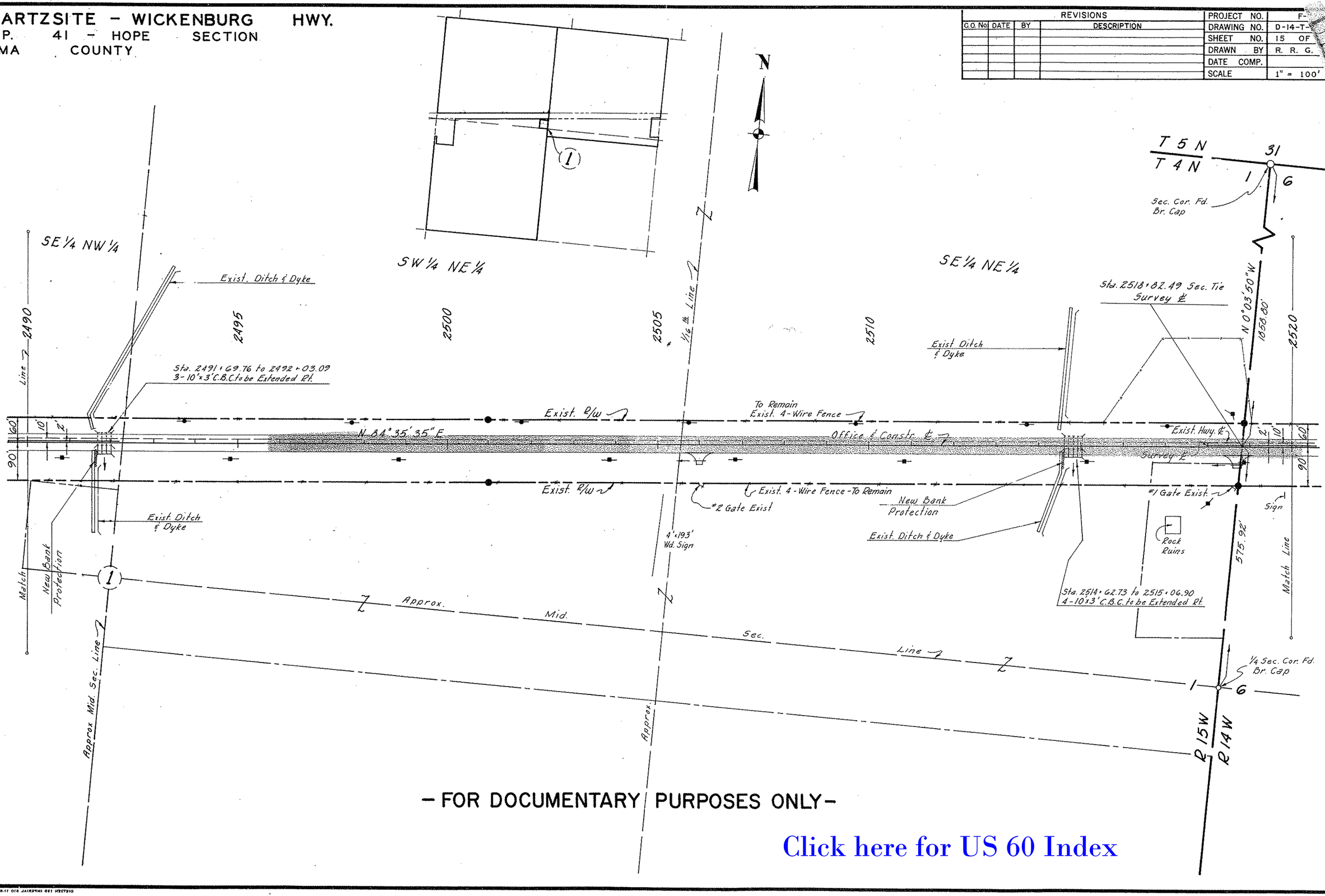

– FOR DOCUMENTARY PURPOSES ONLY –

Click here for US 60 Index

QUARTZSITE – WICKENBURG HWY.

M. P. 41 – HOPE SECTION

YUMA COUNTY

REVISIONS				
C.O. No.	DATE	BY	DESCRIPTION	

PROJECT NO.	F-C
DRAWING NO.	D-14-T-3
SHEET NO.	16 OF
DRAWN BY	R. R. G.
DATE COMP.	
SCALE	1" = 100'

CHECKED BY.

HARD COPY 14-H-209

N

T 4 N R 14 W

SEC. 6

Approx. 1/16th Line

1/16th Line

Sec. Line

USA

2520 2525 2530 2535 2540 2545 2550

Exist. Dyke & Wash

Exist. Dyke & Wash

Exist. Ditch & Dyke

Exist. Ditch & Dyke

Exist. R/w

To Remain Exist. 4-Wire Fence

Office & Constr. &

Exist. Hwy. &

Survey &

N 84° 35' 35" E

60 90 10' 2'

Mile Post 47

℄ Sign

Exist. R/w

Exist. 4-Wire Fence To Remain

LOT 5

SE 1/4 NW 1/4

SW 1/4 NE 1/4

Match Line

Approx. Mid Sec. Line

Approx. Mid Sec. Line

Match Line

6

Approx. Mid Sec. Line

6

-FOR DOCUMENTARY PURPOSES ONLY-

Click here for US 60 Index

QUARTZSITE - WICKENBURG HWY.
M. P. 41 - HOPE SECTION
YUMA COUNTY

Click here for US 60 Index

REVISIONS					
C.O. No	DATE	BY	DESCRIPTION	PROJECT NO.	F-022-1-703
				DRAWING NO.	D-14-T-352
				SHEET NO.	17 OF 20
				DRAWN BY	R. R. G.
				DATE COMP.	
				SCALE	1" = 100'

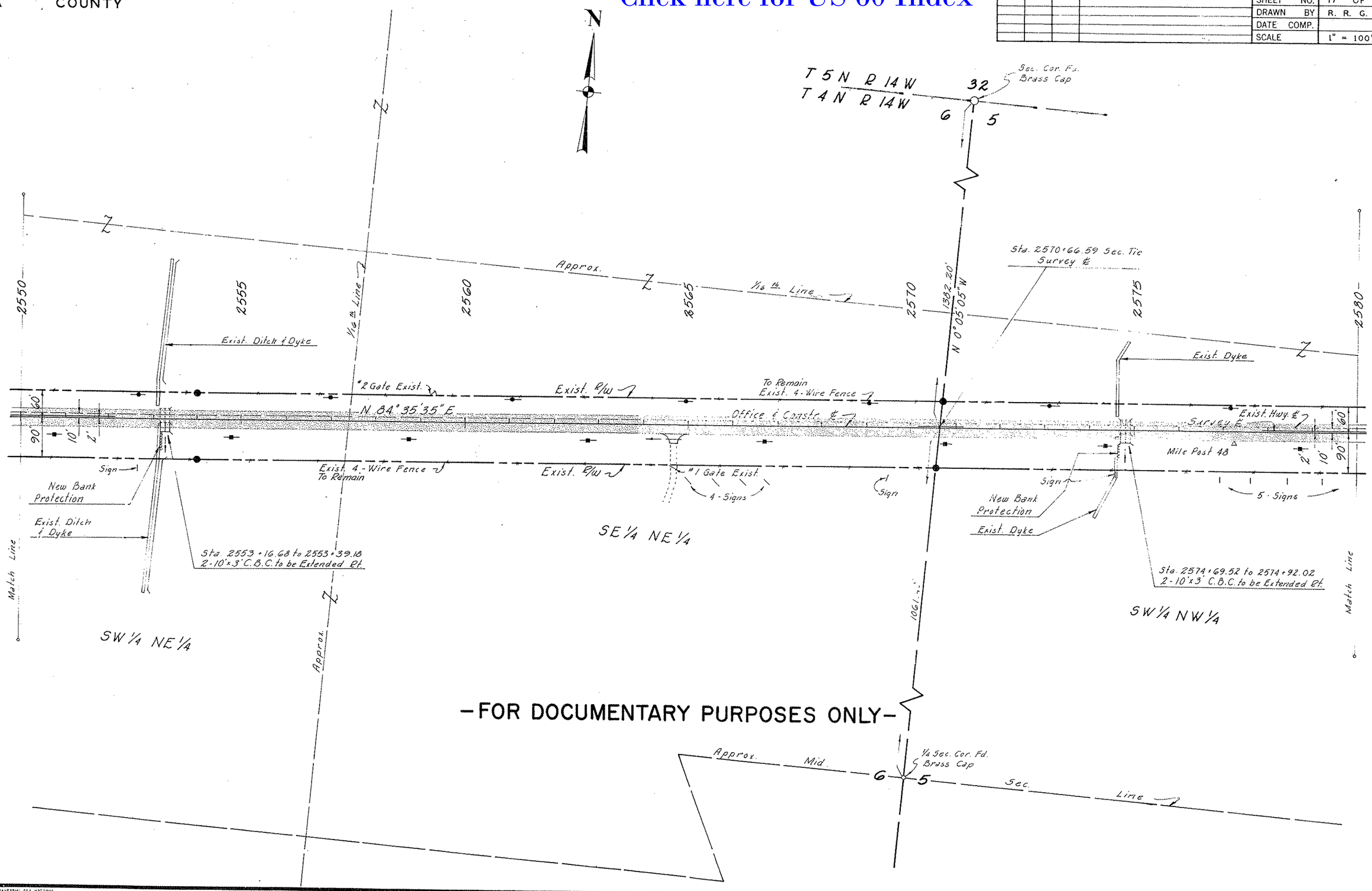

-FOR DOCUMENTARY PURPOSES ONLY-

QUARTZSITE - WICKENBURG HWY.

M. P. 41 - HOPE SECTION

YUMA COUNTY

REVISIONS				PROJECT NO.	F-022-1-703
C.O. No	DATE	BY	DESCRIPTION	DRAWING NO.	D-14-T-352
				SHEET NO.	18 OF 20
				DRAWN BY	R. R. G.
				DATE COMP.	
				SCALE	1" = 100'

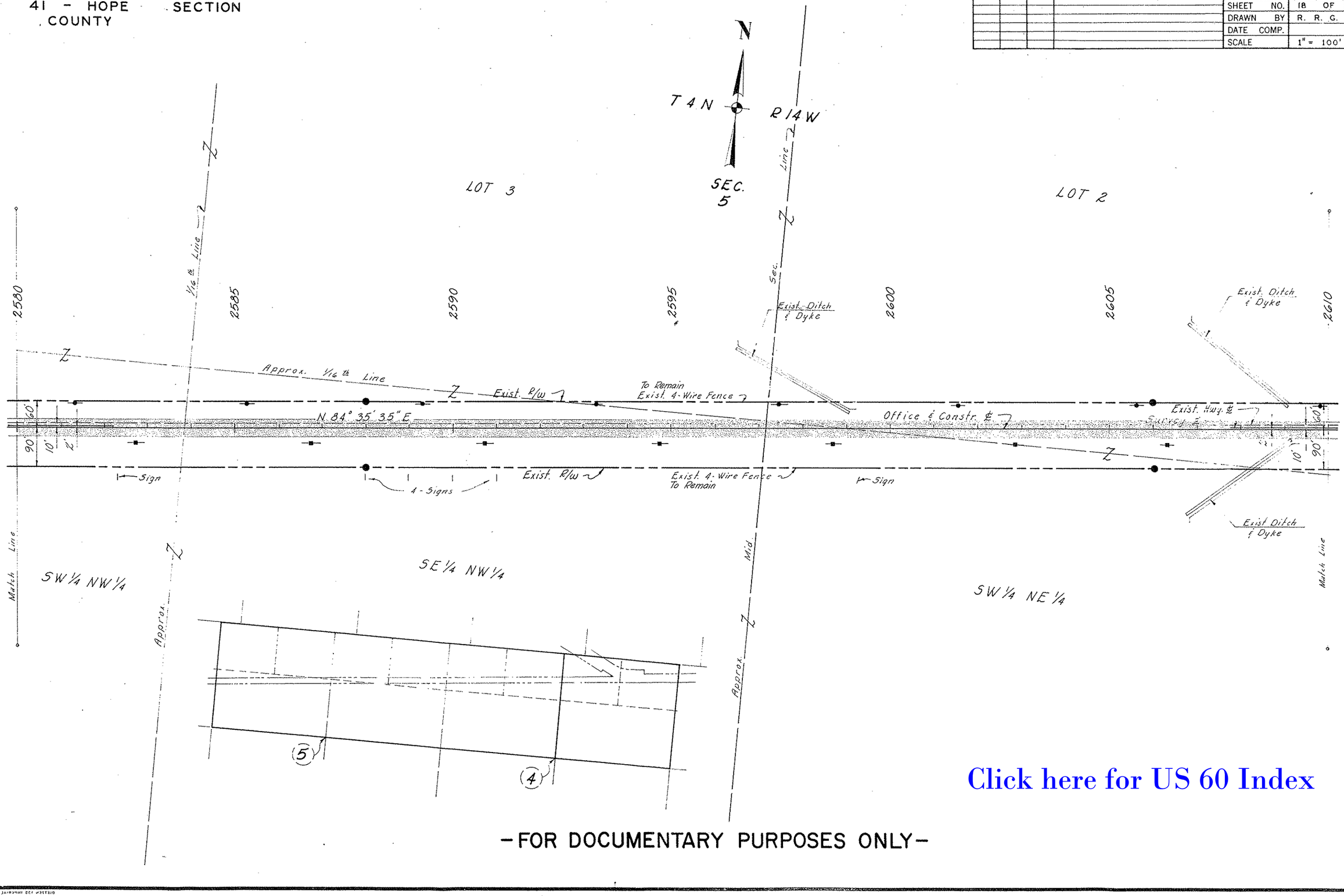

Click here for US 60 Index

-FOR DOCUMENTARY PURPOSES ONLY-

QUARTZSITE – WICKENBURG HWY.

M. P. 41 – HOPE SECTION
YUMA COUNTY

REVISIONS				PROJECT NO.	F-022-1-703
C.O. No.	DATE	BY	DESCRIPTION	DRAWING NO.	D-14-T-352
				SHEET NO.	19 OF 20
				DRAWN BY	R. R. G.
				DATE COMP.	
				SCALE	1" = 100'

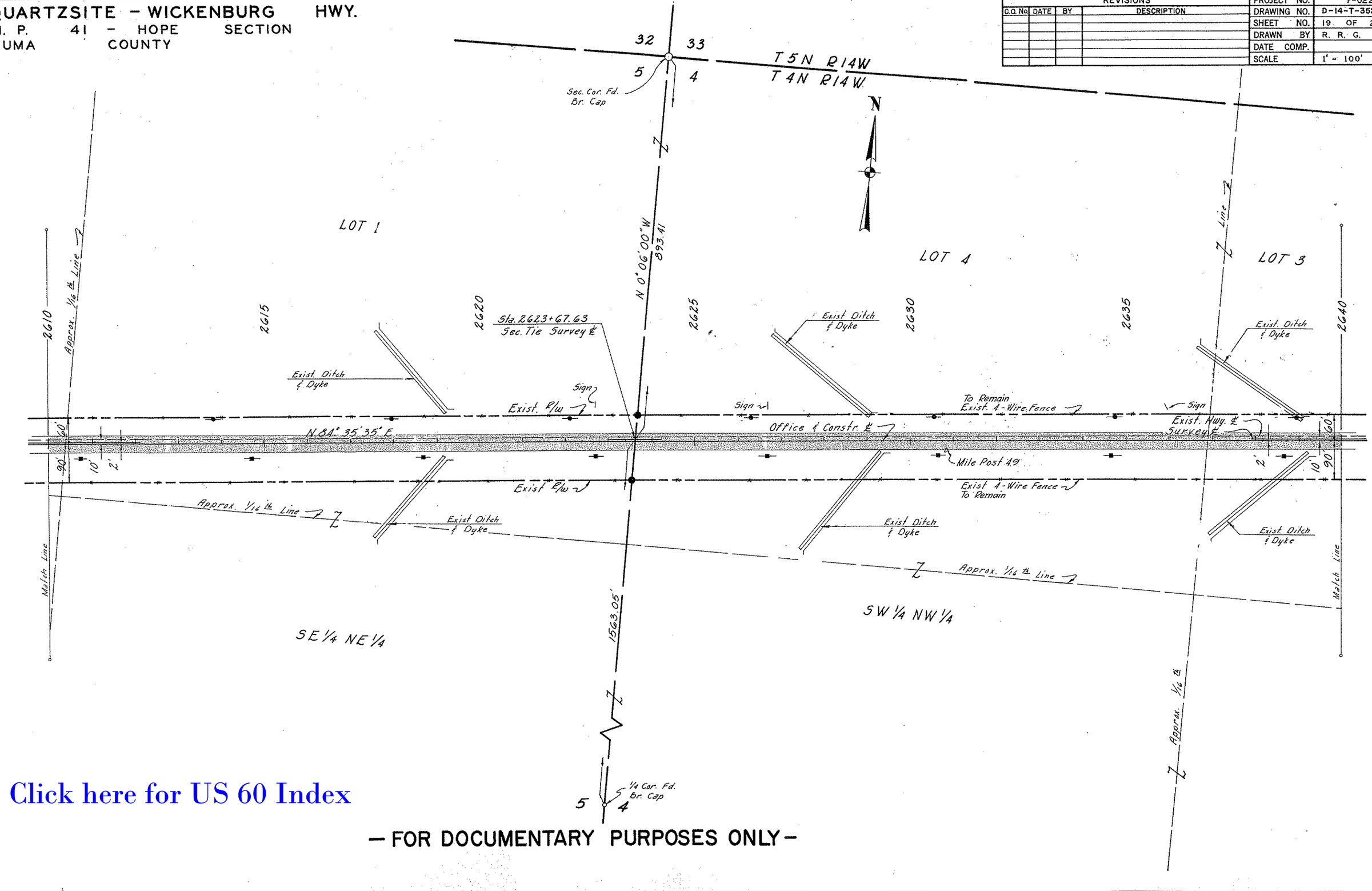

Click here for US 60 Index

— FOR DOCUMENTARY PURPOSES ONLY —

QUARTZSITE – WICKENBURG HWY.
M. P. 41 – HOPE SECTION
YUMA COUNTY

REVISIONS				PROJECT NO.	F-022-1-703
C.O. No.	DATE	BY	DESCRIPTION	DRAWING NO.	D-14-T-352
				SHEET NO.	20 OF 20
				DRAWN BY	R. R. G.
				DATE COMP.	
				SCALE	1" = 100'

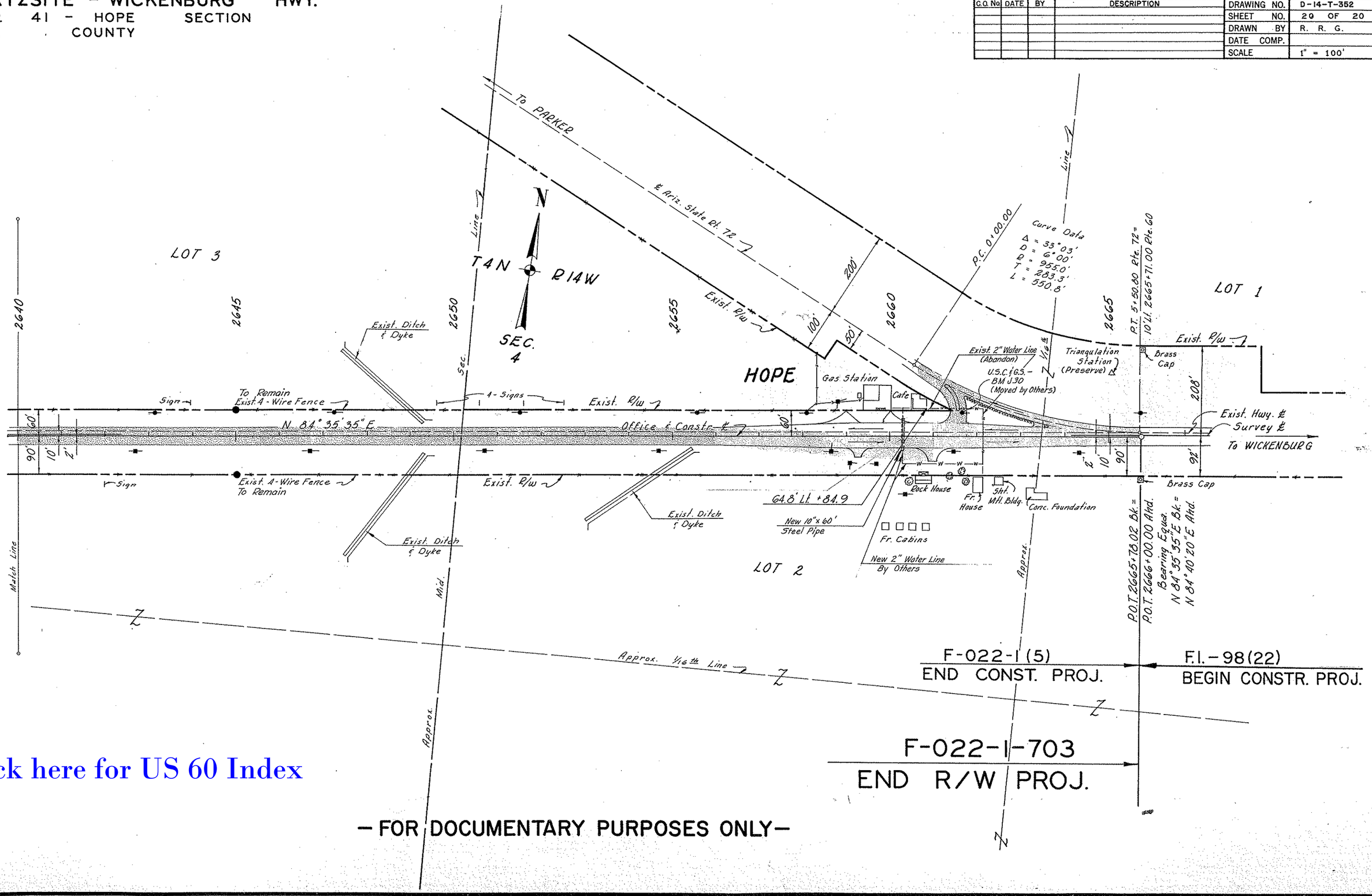

Click here for US 60 Index

– FOR DOCUMENTARY PURPOSES ONLY –