Click here for US 60 Index

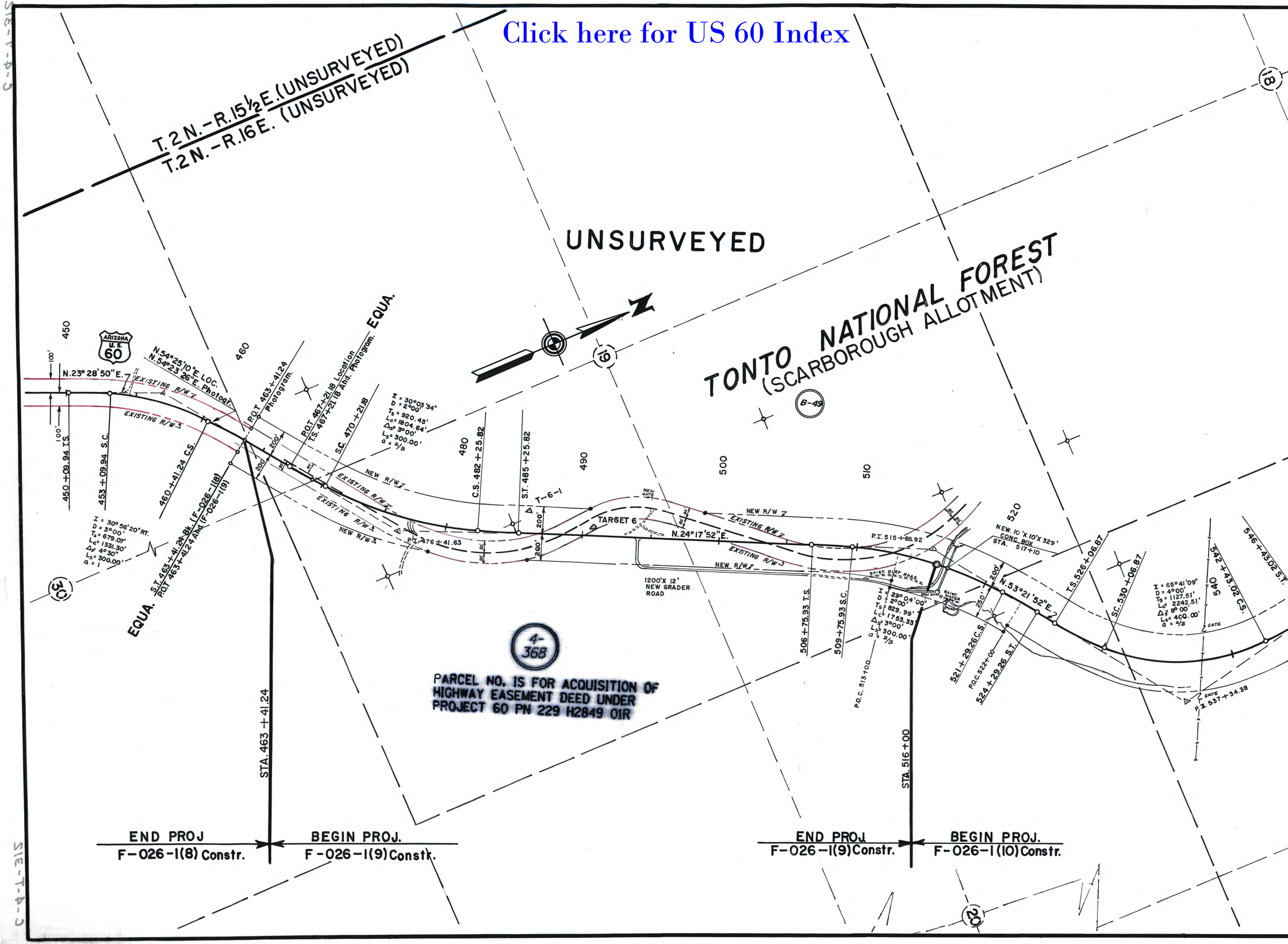
T. 2 N. - R. 15½ E. (UNSURVEYED)
T. 2 N. - R. 16 E. (UNSURVEYED)
UNSURVEYED
TONTO NATIONAL FOREST
(SCARBOROUGH ALLOTMENT)
N
B-49
ARIZONA U.S. 60
450
460
480
490
500
510
520
540
18
19
20
30
N.23° 28' 50" E.
N.54° 25' 10" E. LOC.
N.54° 23' 26" E. Photogr.
EXISTING R/W
NEW R/W
100'
200'
450 + 09.94 T.S.
453 + 09.94 S.C.
460 + 41.24 C.S.
S.T. 463 + 41.24 Bk. (F-026-1(8)
P.O.T. 463 + 41.24 Ahd. (F-026-1(9)
EQUA.
P.O.T. 463 + 41.24 Photogram.
P.O.T. 467 + 21.18 Location
T.S. 467 + 21.18 Ahd. Photogram.
S.C. 470 + 21.18
EQUA.
I = 30° 56' 20" RT.
D = 3° 00'
Ts = 679.07'
Lc = 1331.30'
Δs = 4° 30"
Ls = 300.00'
a = 1
I = 30° 03' 34"
D = 2° 00'
Ts = 920.45'
Lc = 1804.64'
Δs = 3° 00'
Ls = 300.00'
a = 2/3
P.I. 476 + 41.63
C.S. 482 + 25.82
S.T. 485 + 25.82
T-6-1
TARGET 6
200'
290'
N. 24° 17' 52" E.
NEW GATE
1200' X 12' NEW GRADER ROAD
506 + 75.93 T.S.
509 + 75.93 S.C.
P.O.C. 513 + 00
P.I. 515 + 68.92
I = 29° 04' 00"
D = 2° 00'
Ts = 829.99'
Lc = 1763.33'
Δs = 3° 00'
Ls = 300.00'
a = 2/3
EXIST. DIRT ROAD
NEW 10' X 10' X 329' CONC. BOX STA. 517 + 10
521 + 29.26 C.S.
P.O.C. 522 + 00
524 + 29.26 S.T.
N. 53° 21' 52" E.
T.S. 526 + 06.87
S.C. 530 + 06.87
I = 65° 41' 09"
D = 4° 00'
Ts = 1127.51'
Lc = 2242.51'
Δs = 8° 00'
Ls = 400.00'
a = 2/3
542 + 43.02 C.S.
546 + 43.02 S.T.
GATE
P.I. 537 + 34.38
4-368
STA. 463 + 41.24
STA. 516 + 00
315-T-4-C

PARCEL NO. IS FOR ACQUISITION OF HIGHWAY EASEMENT DEED UNDER PROJECT 60 PN 229 H2849 01R

END PROJ
F-026-1(8) Constr.

BEGIN PROJ.
F-026-1(9) Constr.

END PROJ
F-026-1(9) Constr.

BEGIN PROJ.
F-026-1(10) Constr.

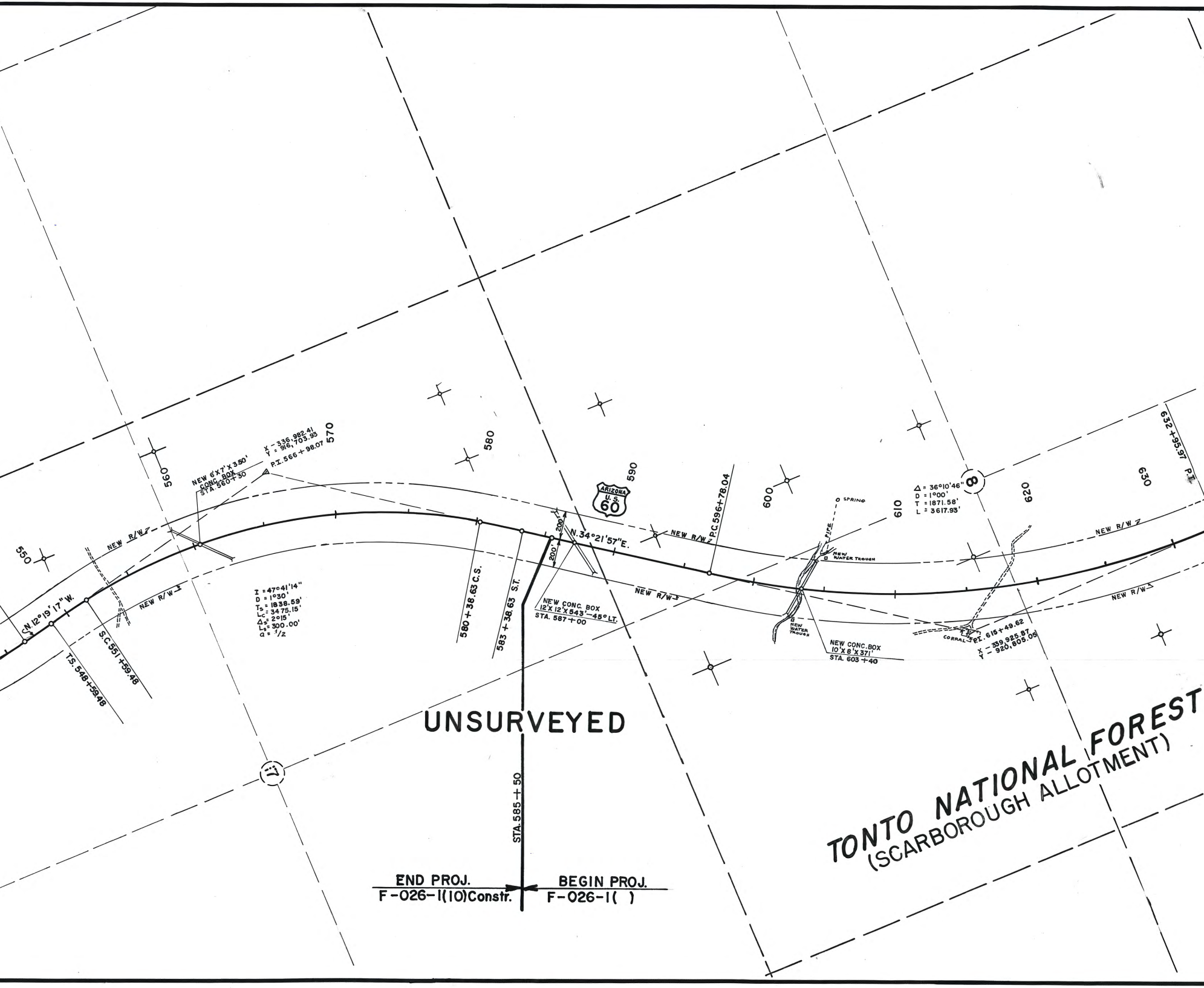
550
560
570
580
590
600
610
620
630
NEW 6'X7'X350'
CONC. BOX
STA. 560+30
X - 336,982.41
Y = 916,703.93
P.I. 566+98.07
NEW R/W
N.12°19'17"W.
T.S. 548+59.48
S.C. 551+59.48
I = 47°41'14"
D = 1°30'
Ts = 1838.59'
Lc = 3475.15'
Δs = 2°15'
Ls = 300.00'
a = 1/2
NEW R/W
580+38.63 C.S.
583+38.63 S.T.
200'
200'
N.34°21'57"E.
NEW CONC. BOX
12'X12'X543'–45° LT.
STA. 587+00
ARIZONA
U.S.
60
NEW R/W
P.C. 596+78.04
NEW R/W
SPRING
PIPE
NEW WATER TROUGH
NEW WATER TROUGH
NEW CONC. BOX
10'X8'X371'
STA. 603+40
Δ = 36°10'46"
D = 1°00'
T = 1871.58'
L = 3617.93'
8
CORRAL
P.I. 615+49.62
X - 339,925.87
Y - 920,805.05
NEW R/W
NEW R/W
632+95.97 P.T.
17
UNSURVEYED
STA. 585+50
END PROJ.
F-026-1(10)Constr.
BEGIN PROJ.
F-026-1( )
TONTO NATIONAL FOREST
(SCARBOROUGH ALLOTMENT)

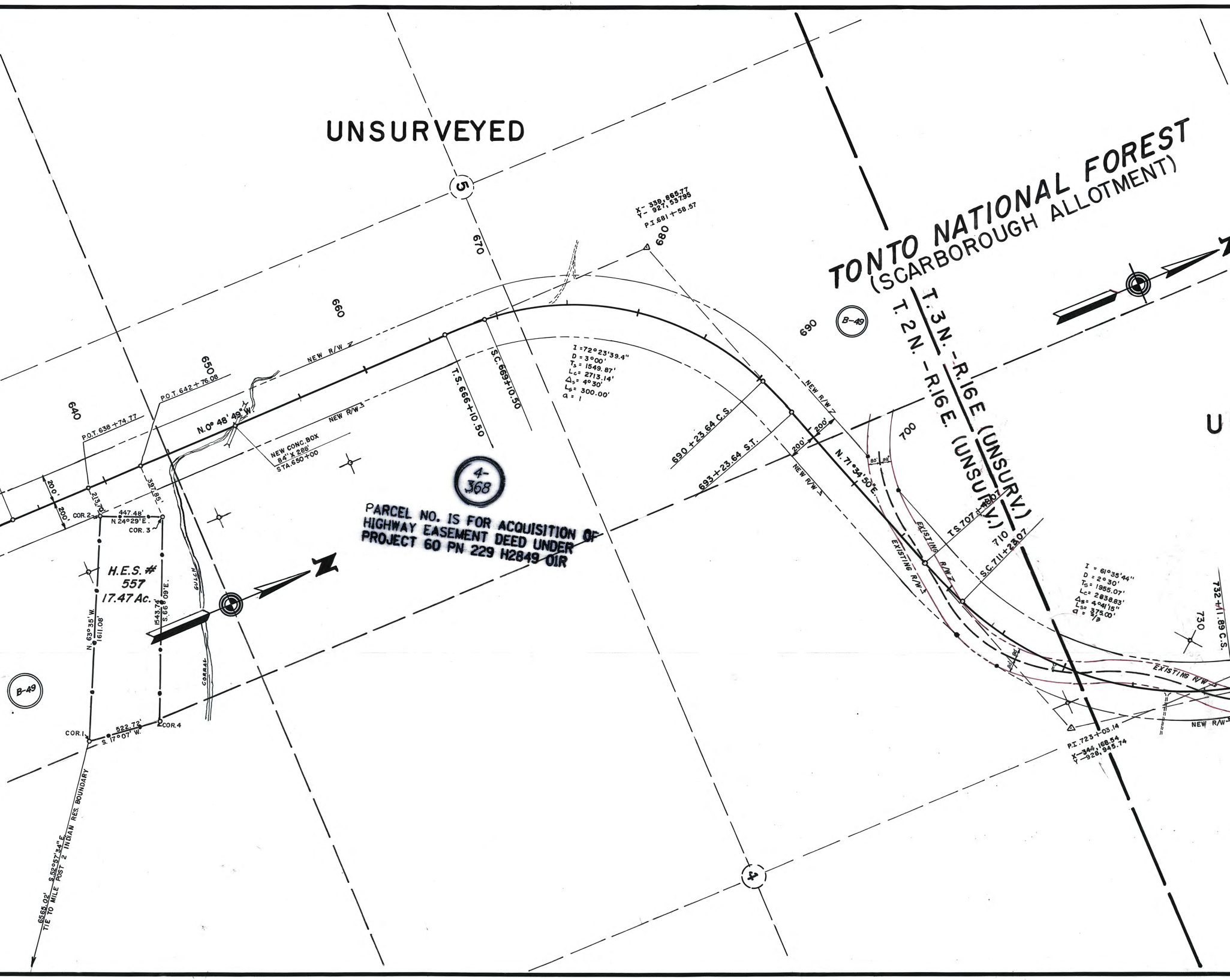
UNSURVEYED
TONTO NATIONAL FOREST
(SCARBOROUGH ALLOTMENT)
T. 3 N. - R. 16 E. (UNSURV.)
T. 2 N. - R. 16 E. (UNSURV.)
U
5
4
B-49
B-49
4-368
640
650
660
670
680
690
700
710
730
X- 339,865.77
Y- 927,537.95
P.I. 681 + 58.57
I = 72°23'39.4"
D = 3°00'
Ts = 1549.87'
Lc = 2713.14'
Δs = 4°30'
Ls = 300.00'
a = 1
P.O.T. 638 + 74.77
P.O.T. 642 + 76.08
N. 0° 48' 49" W.
NEW R/W
NEW R/W
NEW CONC. BOX
84' X 286'
STA. 650 + 00
T.S. 666 + 10.50
S.C. 669 + 10.50
690 + 23.64 C.S.
693 + 23.64 S.T.
200'
200'
200'
200'
NEW R/W
NEW R/W
N. 71° 34' 50" E.
80'
80'
80'
80'
EXISTING R/W
EXISTING R/W
EXISTING
T.S. 707 + 88.07
S.C. 711 + 23.07
I = 61°35'44"
D = 2°30'
Ts = 1955.07'
Lc = 2838.83'
Δs = 4°41'15"
Ls = 375.00'
a = 2/3
732 + 11.89 C.S.
EXISTING R/W
NEW R/W
P.I. 723 + 03.14
X- 344,168.54
Y- 928,945.74
20'
200'
COR. 2
213.70'
447.48'
N. 24°29' E.
COR. 3
397.85'
GULCH
H.E.S. # 557
17.47 Ac.
N. 63°35' W.
1611.06'
1543.74'
S. 66°09' E.
CORRAL
COR. 1
522.72'
S. 17°07' W.
COR. 4
6565.02'
S. 52°57' 34" E.
TIE TO MILE POST 2 INDIAN RES. BOUNDARY
N

PARCEL NO. IS FOR ACQUISITION OF HIGHWAY EASEMENT DEED UNDER PROJECT 60 PN 229 H2849 01R

ACQUISITION RECORD					ACREAGE		
COMM. APPL.	TYPE & DATE OF INSTRUT.	RECORDED			R/W	TAKEN	REM.
		DATE	BK.	PG.			
6-30-60	Esm't. 4-18-60	8-11-60	118	310-311			
1-29-60	Permit 11-5-59	NOT	RECORDED				

OWNERSHIP RECORD

ITEM	OWNER	DESCRIPTION
B-48	KATHLEEN DAVIES ~~SCHELLHORN~~ SHEELHORN	PART OF HANNIBLE LODE MINING CLAIM-MS.1209 SEC.33, T.3 N.-R.16E.(UNSURVEYED)
B-49	TONTO NATIONAL FOREST	NW/4, SEC.4, E/2, SEC.5 (EXCEPT PART KNOWN AS H.E.S. 557), S/2 & NE/4, SEC.8, NW/4, SEC.20, W/2, SEC.17, E/2 & SW/4, SEC.19, NW/4, SEC.30, T.2 N.-R.16E.(UNSURVEYED) S/2, SEC.33, T.3 N.-R.16E.(UNSURVEYED)
① 4-368	TONTO NATIONAL FOREST	SEE PROJECT 60PN 229 H2948 OIR

① PARCEL NO. IS FOR ACQUISITION OF HIGHWAY EASEMENT DEED UNDER PROJECT 60 PN 229 H2849 OIR.

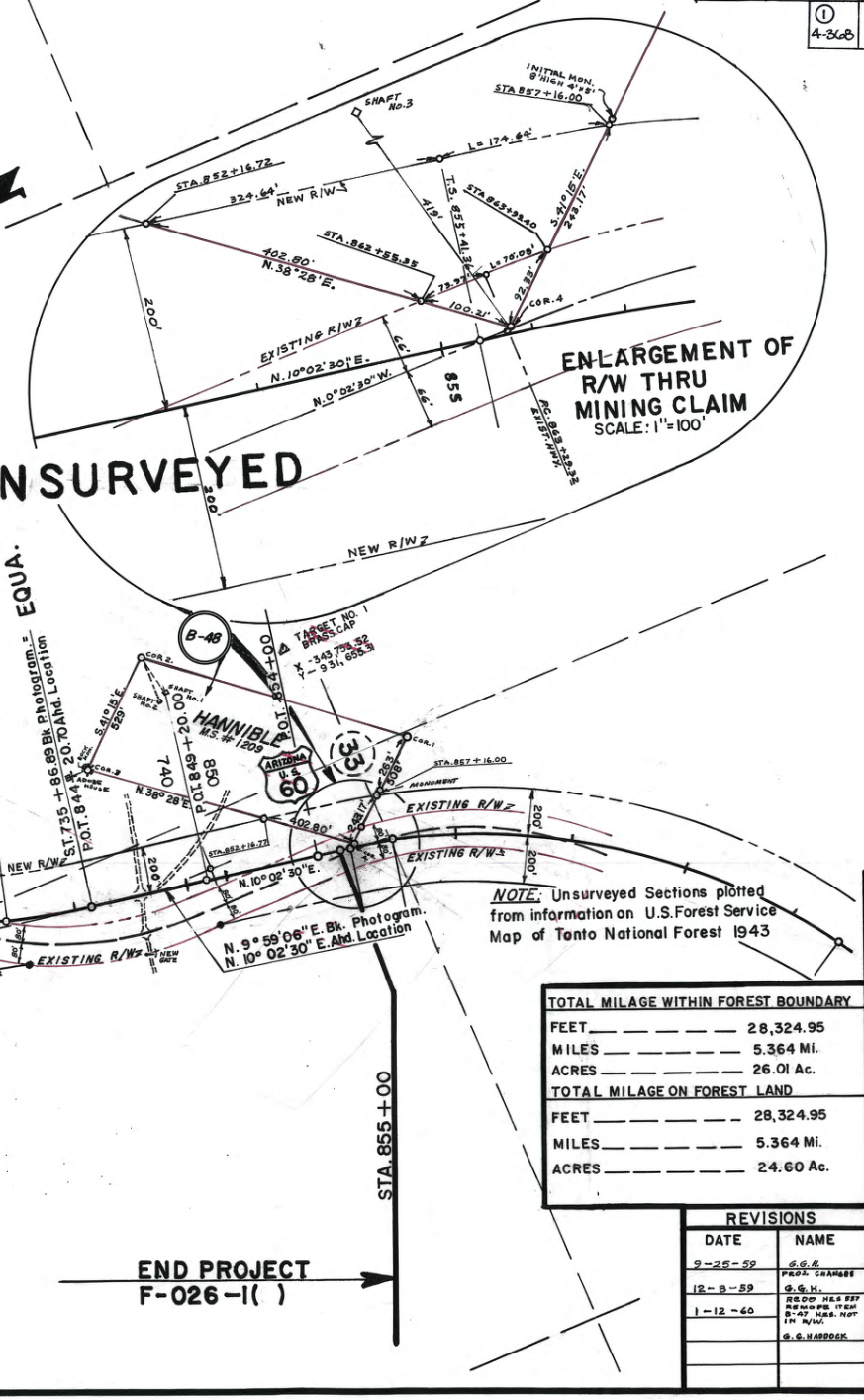

INITIAL MON. 8' HIGH 4'x5'
STA 857+16.00
SHAFT No.3
L=174.64'
STA.852+16.72
324.64'
NEW R/W
419'
T.S. 855+41.3
STA.863+39.40
S.41°15'E. 289.17'
402.80'
N.38°28'E.
STA.862+55.35
L=75.08'
73.97'
92.33'
100.21'
COR.4
200'
EXISTING R/W
N.10°02'30"E.
N.10°02'30"W.
66'
855
ENLARGEMENT OF R/W THRU MINING CLAIM
SCALE: 1"=100'
PC. 863+28.32 EXIST. HWY.
UNSURVEYED
NEW R/W
EQUA.
B-48
TARGET NO. 1 BRASS CAP
X -343,755.52
Y - 931,655.51
COR.2
SHAFT No.1
SHAFT No.2
S.41°15'E. 529
COR.3
ADOBE HOUSE
HANNIBLE M.S.# 1209
740
850
P.O.T. 849+20.00
P.O.T. 854+00
ARIZONA U.S. 60
33
COR.1
STA.857+16.00
263' 508'
MONUMENT
EXISTING R/W
200'
402.80'
N.38°28'E.
STA.852+16.77
N.10°02'30"E.
248.17'
S.I.735+86.89 Bk. Photogram. = 20.70 Ahd. Location
P.O.T. 844
N.9°59'06"E. Bk. Photogram.
N.10°02'30"E. Ahd. Location
NEW R/W
EXISTING R/W
NEW GATE
STA.855+00
END PROJECT F-026-1( )

NOTE: Unsurveyed Sections plotted from information on U.S. Forest Service Map of Tonto National Forest 1943

TOTAL MILAGE WITHIN FOREST BOUNDARY	
FEET	28,324.95
MILES	5.364 Mi.
ACRES	26.01 Ac.
TOTAL MILAGE ON FOREST LAND	
FEET	28,324.95
MILES	5.364 Mi.
ACRES	24.60 Ac.

REVISIONS	
DATE	NAME
9-25-59	G.G.H.
12-8-59	PROJ. CHANGES G.G.H.
1-12-60	REDO HES 557 REMOVE ITEM B-47 HES. NOT IN R/W. G.G. HADDOCK

A.F.E. No.6002

ARIZONA HIGHWAY DEPARTMENT

RIGHT OF WAY DIVISION

RIGHT OF WAY MAP OF

GLOBE – SHOW LOW
U.S. HIGHWAY 60

FEDERAL AID PROJECT F-026-1(9)(10)&( )

APACHE PEAK – McMILLANVILLE SEC.

FROM STA: 460+00 TO STA: 740+00

GILA COUNTY

ALIGNMENT AND RIGHT OF WAY WIDTHS APPROVED IN ACCORDANCE WITH HIGHWAY PLANS.

DATE: ____________

ASS'T STATE ENGINEER

APPROVED IN ACCORDANCE WITH RESOLUTION DATED: OCTOBER 27, 1959, MINUTES OF THE ARIZONA HIGHWAY COMMISSION.

DRAWN BY	DATE	SCALE	CHECKED BY	FILE NO.
G.G. HADDOCK	6-16-59	1" = 400'	[illegible]	C-4-T-312

C-4-T-315

C-4-T-315