Click here for US 60 Index

Arizona Highway Dept.
Right of Way Division

Right of Way to be Acquired

RIGHT OF WAY MAP OF

GLOBE - SHOWLOW HWY.

AIRPLANE FLAT - APACHE PEAK SEC.

F-026-1(8)

DRAWN BY	DATE	SCALE	CHECKED BY
PLANS DIV.	9/26/58	1" = 100'	BILL BAILEY

REVISIONS	
DATE	NAME

MAP NO. A-4-T-309

STA. 344 + 00 TO STA. 469 + 11.12

GILA COUNTY

ALIGNMENT, RIGHT OF WAY WIDTHS, AND APPROVED IN ACCORDANCE WITH HIGHWAY PLANS.

DATE: NOV. 20, 1958

ASS'T. STATE ENGINEER

APPROVED IN ACCORDANCE WITH RESOLUTION DATED: JUNE 2, 1959; NOV. 24, 1958, MINUTES OF THE ARIZONA HIGHWAY COMMISSION.

OWNERSHIP INDEX

PAGE	ITEM	NAME	DESCRIPTION

PAGE	ITEM	NAME	DESCRIPTION

PAGE	ITEM	NAME	DESCRIPTION
3 & 4	A-197	Roland M. Jones et ux	$E^{1/2}E^{1/2}SE^{1/4}$ & $E^{1/2}E^{1/2}SE^{1/4}$ Sec. 12, T1N, R15 E
4 & 5	A-198	William Wall	$W^{1/2}W^{1/2}NW^{1/4}$ & $W^{1/2}NW^{1/4}NW^{1/4}NW^{1/4}SW^{1/4}$ Sec. 7, T1N, R16E
5,6,7,8,9 & 10	A-199	Tonto Forest U.S.A.	$E^{1/2}E^{1/2}$ Sec 36 T2N, R15 E, $W^{1/2}W^{1/2}$ Sec. 6, T1N, R16E $W^{1/2}W^{1/2}$ Sec. 31 $W^{1/2}W^{1/2}SW^{1/4}$, $E^{1/2}NW^{1/4}SW^{1/4}$ & $NW^{1/4}$ Sec. 30, $SW^{1/4}$ & $W^{1/2}SE^{1/4}$ Sec. 19 T2N, R16E (unsurveyed)
5,6,7,8,9 & 10	A-199A	Kenney Burton Scarborough (LESSEE)	$E^{1/2}E^{1/2}$ Sec. 36 T2N, R15 E, $W^{1/2}W^{1/2}$ Sec. 6 T1N, R16E, $W^{1/2}W^{1/2}$ Sec. 31, $W^{1/2}W^{1/2}SW^{1/4}$, $E^{1/2}NW^{1/4}SW^{1/4}$ & $NW^{1/4}$ Sec 30, $SW^{1/4}$ & $W^{1/2}SE^{1/4}$ - Sec. 19 T2N, R16E (unsurveyed)

ACQUISITION RECORD

COMM. APPL.	TYPE & DATE OF INSTRUMENT	RECORDED DATE	BK.	PG.	DESCRIPTION
6-15-69	Esm't. 6-2-59	7-9-59	102	578	
6-15-69	Esm't. 6-2-59	NOT	RECORDED		
9-22-59	Permit 6-5-69	NOT	RECORDED		
9-22-59	Esm't. 6-5-69	NOT	RECORDED		

Click here for US 60 Index

Arizona Highway Dept.
Right of Way Division

Right of Way to be Acquired

RIGHT OF WAY MAP OF
GLOBE - SHOWLOW HWY.
AIRPLANE FLAT - APACHE PEAK SEC.
F-026-1(8)

DRAWN BY	DATE	SCALE	CHECKED BY
PLANS DIV.	9/26/58	1" = 100'	BILL BAILEY

REVISIONS

DATE	NAME

MAP NO. A-4-T-309

STA. 298+41.9 TO STA. 469+11.12

GILA COUNTY

Total Milage With In Forest Boundary
Feet 17,069.22
Miles 3.23
Acres 79.80

Total Milage on Forest Land
Feet 17,069.22
Miles 3.23
Acres 79.80

ALIGNMENT, RIGHT OF WAY WIDTHS, AND APPROVED IN ACCORDANCE WITH HIGHWAY PLANS.

DATE: NOV. 20, 1958

ASS'T. STATE ENGINEER

APPROVED IN ACCORDANCE WITH RESOLUTION DATED: JUNE 2, 1959; NOV. 24, 1958; MINUTES OF THE ARIZONA HIGHWAY COMMISSION.

O W N E R S H I P I N D E X

PAGE	ITEM	NAME	DESCRIPTION
3 & 4	A-197	Roland M. Jones	$E^{1/2}E^{1/2}SE^{1/4}$ & $E^{1/2}E^{1/2}SE^{1/4}$ Sec. 12, T1N, R15 E
4 & 5	A-198	William Well	$W^{1/2}W^{1/2}NW^{1/4}$ & $W^{1/2}NW^{1/4}NW^{1/4}NW^{1/4}SW^{1/4}$ Sec. 7, T1N, R16E
5,6,7,8,9 & 10	A-199	Tonto Forest	$E^{1/2}E^{1/2}$ Sec 36 T2N, R15$^{1/2}$E, $W^{1/2}W^{1/2}$ Sec. 6, T1N, R16E $W^{1/2}W^{1/2}$ Sec. 31 $W^{1/2}W^{1/2}SW^{1/4}$, $E^{1/2}NW^{1/4}SW^{1/4}$ & $NW^{1/4}$ Sec. 30, $SW^{1/4}$ & $W^{1/4}SE^{1/4}$ Sec 19 T2N, R16E (unsurveyed)
5,6,7,8,9, & 10	A-199A	Kenney Burton Scarborough (LESSEE)	$E^{1/2}E^{1/2}$ Sec. 36 T2N, R15$^{1/2}$E, $W^{1/2}W^{1/2}$ Sec. 6 T1N, R16E, $W^{1/2}W^{1/2}$ Sec. 31, $W^{1/2}W^{1/2}SW^{1/4}$, $E^{1/2}NW^{1/4}SW^{1/4}$ & $NW^{1/4}$ Sec 30, $SW^{1/4}$ & $W^{1/2}SE^{1/4}$ - Sec. 19 T2N, R16E (unsurveyed)

(See Previous Sheet For Acquisition)

GLOBE-SHOWLOW HWY.

GILA COUNTY

Right of Way Map
Section 13
T.1N. R.15½E.

FED. ROAD DIV. NO.	STATE	PROJECT NO.	SHEET NO.	TOTAL SHEETS	AS BUILT
7	ARIZ.	F-026-1(3)	3	10	
		F-026-1( )			

R/W MAP NO. A-41-309

line fence
Exist. Rt. Sta. 335+00 to 336+75 - 175 Lin. Ft.
Exist. Lt. Sta. 335+00 to 350+00 - 1525 Lin. Ft.

New Rt. Sta. 336+75 to 354+38.21 = Lin. Ft.
New Lt. Sta. 350+00 to 354+38.21 = Lin. Ft.

A-197

335 340 P.O.T. 340+29.75 345 P.O.T. 346+57.00 350 260 255 250

Williams P.I.
257+08.18

27.5'

R/W

Exist. #1 Gate

N. 10° 51' 20" E.

100' 100'

Exist. R/W

NEW R/W

Exist. 24' Roadway

Exist. R/W

Present 24' Bituminous Pave.

Existing R/W

Rt. Sta. 337+50
New 3 unit Cattle Guard
Sta. C-14

249+26.97 P.C.
Williams Curve

Remove existing fence within R/W
from Sta. 334+00 to 350+00

347+40.0
Edge Present Pave.

Obliterate & remove
existing Bit. Mix.

351+00
36"x96" C.M.P. in
Place. 12'x31' Hd. Wall
To remain

Williams Curve
Δ 7°48'00" Rt.
D 0°30'00"
R 11459.16
T 781.21
L 1560.00

BEG. F-026-1( )
STA. 344+00 Ahd.
END F-026-1(3) Bk.

EQUATION
354+38.21 P.O.T. Bk. =
P.T. 264+86.97 Ahead
(Williams Line)

Approx. Sec. Line N.0°01'10"E.
2926.82'

1/4 Cor.
Not Found

Sta. 274+56.15

B.M. # 33A. 100' Lt. Sta. 337+60
Hub and Guard. Elev. 3022.00

B.M. # 34. 100' Lt. Sta. 340+00
5/8" Iron Rod. Elev. 3028.01

B.M. # 35. 100' Lt. Sta. 350+00
5/8" Iron Rod. Elev. 3024.16

Click here for US 60 Index

PLAN		
SURVEYED		DATE
PLOTTED		
CALCULATED		
STATE ROAD ENGINEER		
ARIZ. DIV. OF HIGHWAYS		
W.O. 1924		
4H-288		

J.E. Johnson 10/18/37

Edge Montgomery
Thor Lindgren 11-37

4H-288 (3)

GLOBE - SHOWLOW HWY.
GILA COUNTY
Right of Way Map

Sections 7 & 12
T.1N. R.15½ & 16E.

FED. RD. DIV. NO.	STATE	PROJ. NO.	SHEET NO.	TOTAL SHEETS	AS BUILT
7	ARIZ.	F-026-1( )	4	10	

R/W MAP NO. A-4T-309

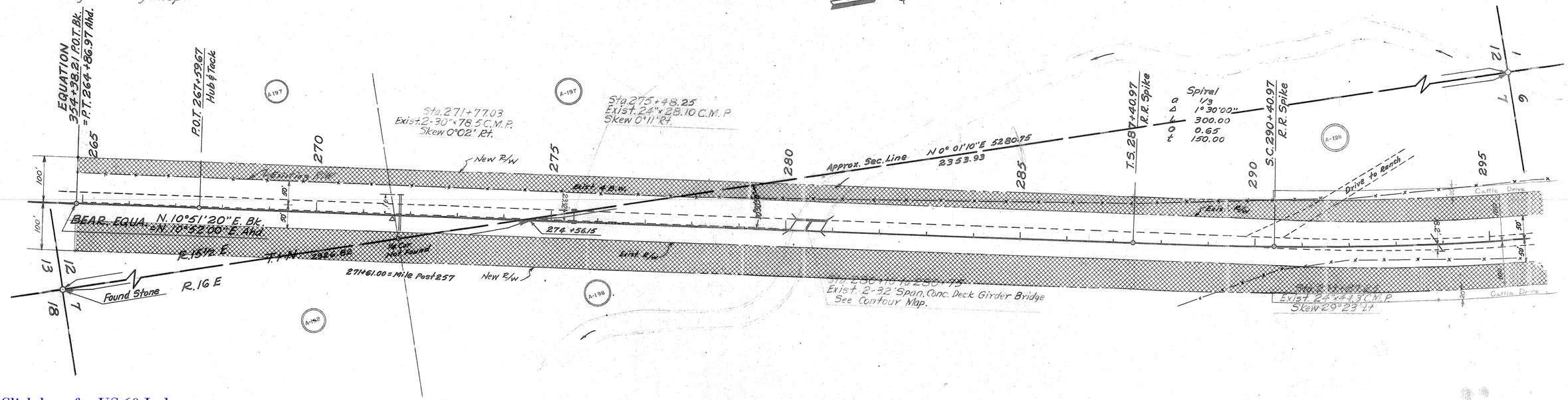

Click here for US 60 Index

B.M.#27-36' Rt. Sta. 270+00
3/4" Iron Pipe & Ground El. 2959.64

B.M.#28-63' Lt. Sta. 279+52
3/4" Iron Pipe & Ground El. 2940.57

B.M.#29-110' Rt. Sta. 289+90
3/4" Iron Pipe & Ground El. 2969.70

PLAN		BY	DATE
	SURVEYED	L.E. WILLIAMS	2-1-72
	PLOTTED	LESLIE YUDT	8-1-88
	ALIGNMENT CHECKED		
NOTE BOOK	RT. OF WAY CHECKED		
NO.			

86-H-4

4-T-309

FED. RD. DIV. NO.	STATE	PROJ. NO.	SHEET NO.	TOTAL SHEETS	AS BUILT
7	ARIZ.	F-026-1( )	5	10	

GLOBE-SHOWLOW HWY.
GILA COUNTY
Sections 7 & 6
T.1N. R.16E.

Right of Way Map

R/W MAP NO. A-4T-309

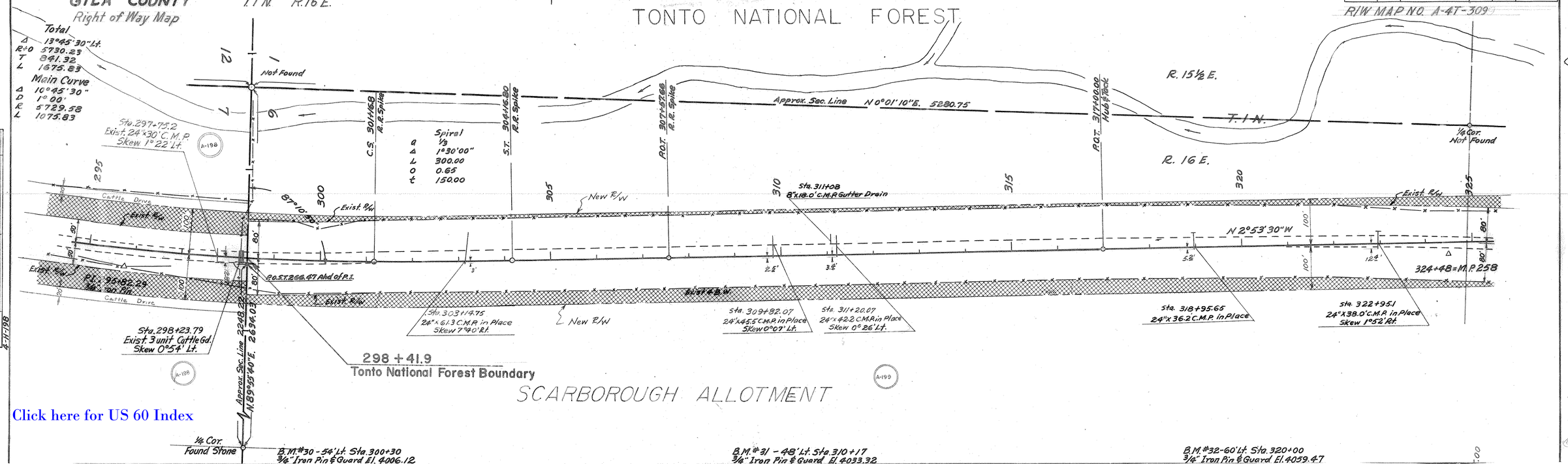

Click here for US 60 Index

PLAN	BY	DATE
SURVEYED	L.E. WILLIAMS	7-32
PLOTTED	LESLIE TOPP	8-38
ALIGNMENT CHECKED		
NOTE BOOK		
NO. 1642	ART. OF WAY CHECKED	

4-1-198

4-1-30 (a)

4-1-30 (a)

4-1-30 (a)

4-1-30 (a)

FED. RD. DIV. NO.	STATE	PROJ. NO.	SHEET NO.	TOTAL SHEETS	AS BUILT
7	ARIZ.	F-026-1( )	6	10	

R/W MAP NO. A-4T-309

GLOBE - SHOWLOW HWY.
GILA COUNTY

Section 6
T.1N. R.16E.

Right of Way Map

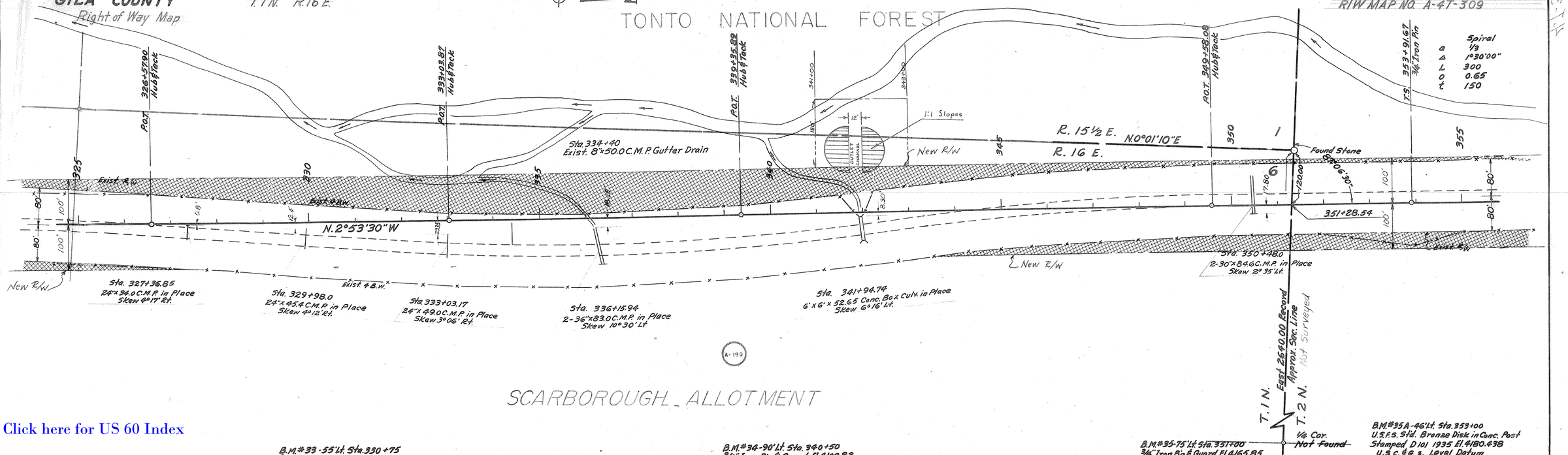

PLAN
SURVEYED
PLOTTED
NOTE BOOK
ALIGNMENT CHECKED
NO. 4-162-2
RT. OF WAY CHECKED
4-4-1958

BY LESLIE WILLIAMS DATE 7-32 8-32

Click here for US 60 Index

FED. RD. DIV. NO.	STATE	PROJ. NO.	SHEET NO.	TOTAL SHEETS	AS BUILT
7	ARIZ.	F-026-1( )	7	10	

R/W MAP NO. A-4T-309

GLOBE - SHOWLOW HWY.
GILA COUNTY

Right of Way Map
UNSURVEYED
T. 2 N.

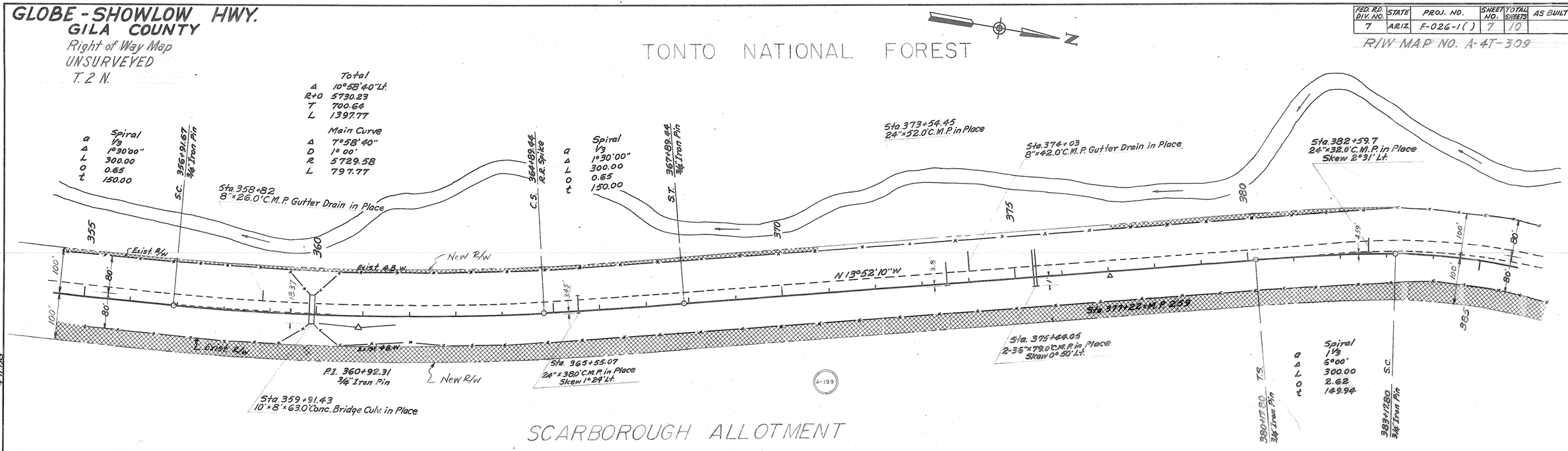

Click here for US 60 Index

PLAN		BY	DATE
	SURVEYED		
	PLOTTED		
	NOTE BOOK	ALIGNMENT CHECKED	
	NO.	RT. OF WAY CHECKED	

GLOBE - SHOWLOW HWY.
GILA COUNTY

Right of Way Map
UNSURVEYED
T. 2 N.

FED. RD. DIV. NO.	STATE	PROJ. NO.	SHEET NO.	TOTAL SHEETS	AS BUILT
7	ARIZ.	F-026-1( )	8	10	

R/W MAP NO. A-4T-309

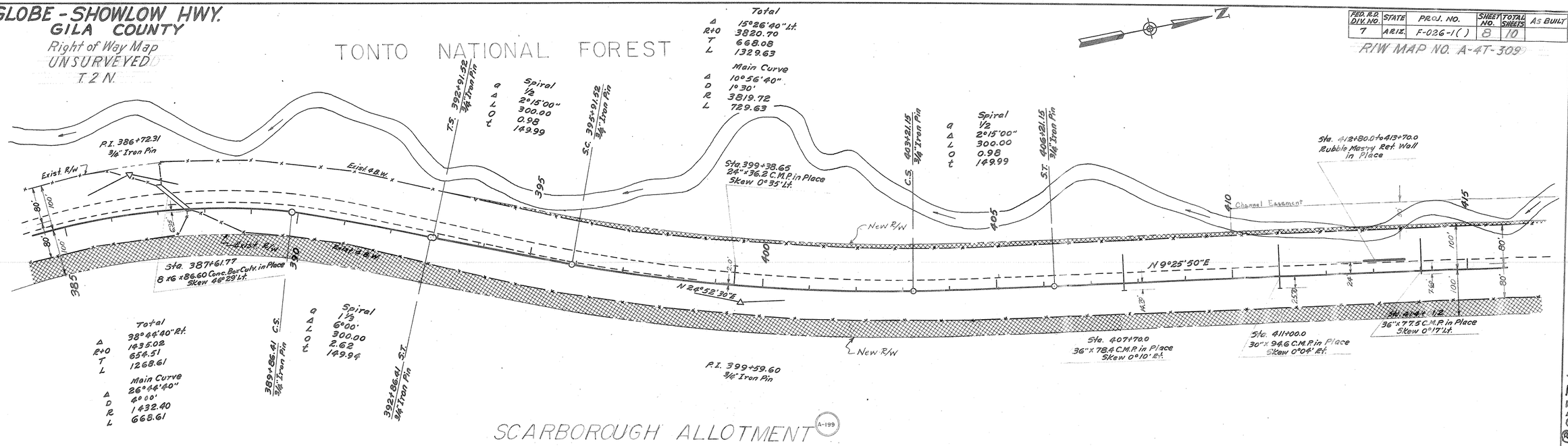

PLAN		
SURVEYED		
PLOTTED		
ALIGNMENT CHECKED		
NOTE BOOK NO. 1682	PK - OF MAP CHECKED	
BY	LESLIE WILLIAMS	
DATE	7-22 8-38	

7-11-98

Click here for US 60 Index

GLOBE - SHOWLOW HWY.
GILA COUNTY

Right of Way Map
UNSURVEYED
T. 2 N.

FED. RD. DIV. NO.	STATE	PROJ. NO.	SHEET NO.	TOTAL SHEETS	AS BUILT
7	ARIZ.	F-026-1()	3	10	

R/W MAP NO. A-4T-309

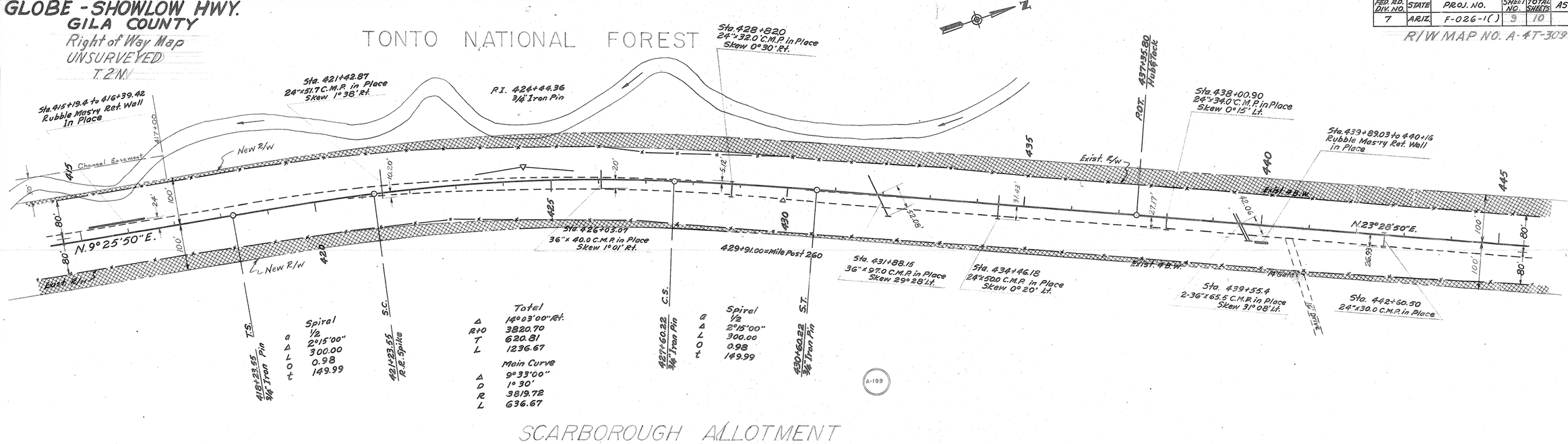

Click here for US 60 Index

B.M.#42-48' Lt. Sta. 419+28

B.M.#43-74' Rt. Sta. 430+31
3/4" Iron Pin & Guard El. 4411.96

B.M.#44-93' Rt. Sta. 440+30
3/4" Iron Pin & Guard El. 4426.00

FED. RD. DIV. NO.	STATE	PROJ. NO.	SHEET NO.	TOTAL SHEETS	AS BUILT
7	ARIZ.	F-026-1( )	10	10	

R/W MAP NO. A-4T-309

GLOBE - SHOWLOW HWY.

GILA COUNTY

Right of Way Map
UNSURVEYED
T.2N.

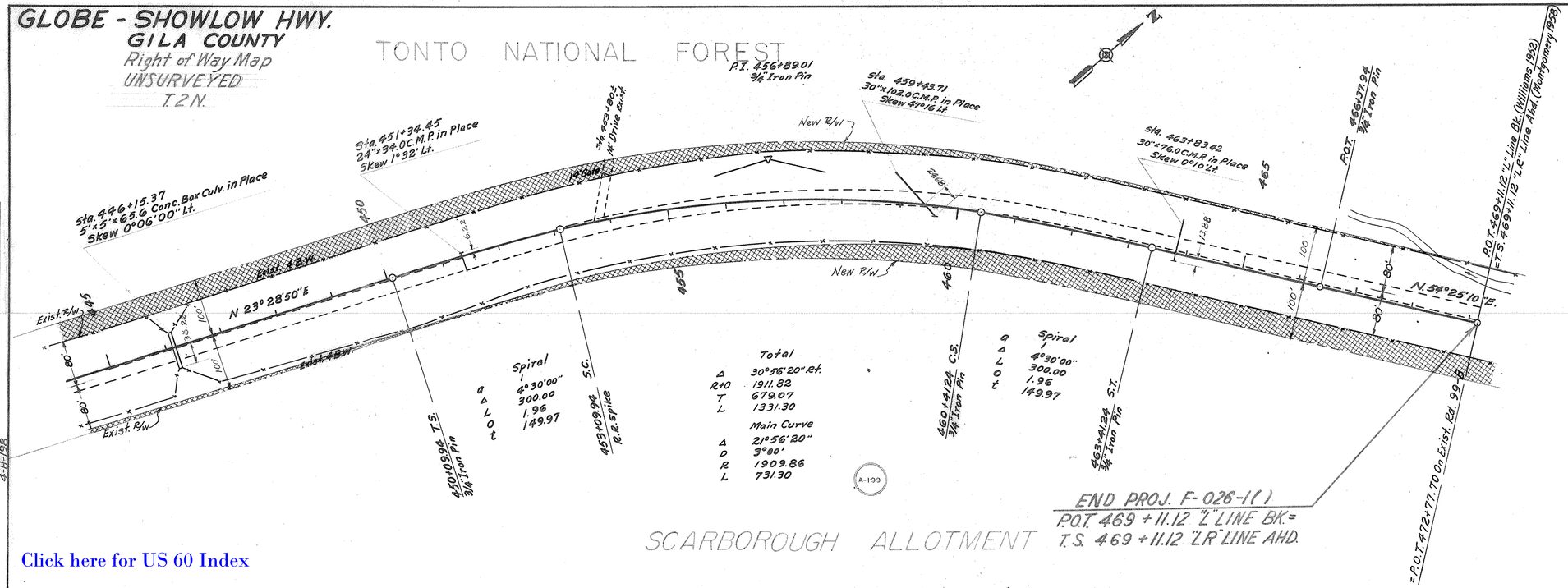

PLAN		
SURVEYED	BY L.E. WILLIAMS	DATE 7-22
PLOTTED	TITLE VLP	8-58
ALIGNMENT CHECKED		
R/W PLAN CHECKED		
NOTE BOOK No. 1667		
4-30-198		

B.M.#45-55' Rt. Sta. 449+25
3/4" Iron Pin

B.M.#46-41' Lt. Sta. 461+15
U.S.C.&G.S. Stamped U.S.F.S. E-101-1935

Click here for US 60 Index

(010 306)
H-1-3