ARIZONA HIGHWAY DEPARTMENT

RIGHT OF WAY DIVISION

# MIAMI-GLOBE URBAN AREA

GLOBE STREETS
PROJECT U-91(9)

STATION 0+00 TO STATION 99+89.3

GILA COUNTY

DRAWN BY: J.WHALEN DATE: 3-11-55 SCALE: 1"=100'

LEGEND

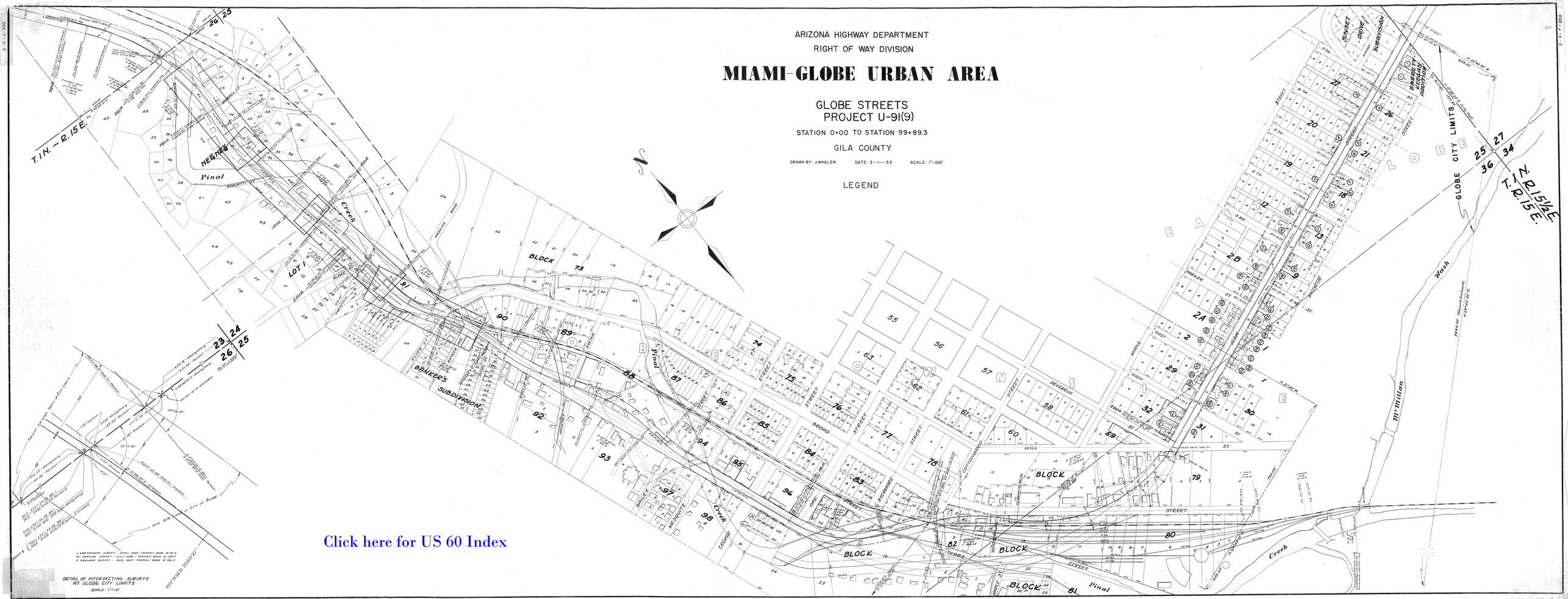


Click here for US 60 Index

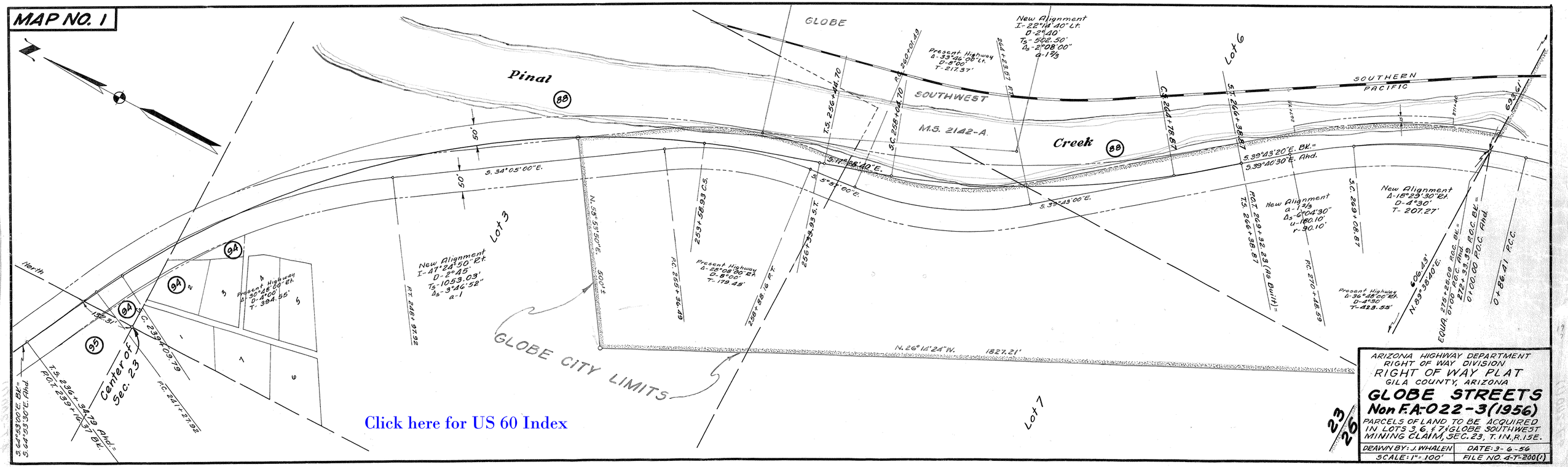


ARIZONA HIGHWAY DEPARTMENT
RIGHT OF WAY DIVISION
RIGHT OF WAY PLAT
GILA COUNTY, ARIZONA

# GLOBE STREETS
## Non F.A.-022-3(1956)

PARCELS OF LAND TO BE ACQUIRED IN LOTS 3, 6, & 7 GLOBE SOUTHWEST MINING CLAIM, SEC. 23, T. 1 N., R. 15 E.

| | |
|---|---|
| DRAWN BY: J. WHALEN | DATE: 3-6-56 |
| SCALE: 1" = 100' | FILE NO. 4-T-200(1) |

23/26

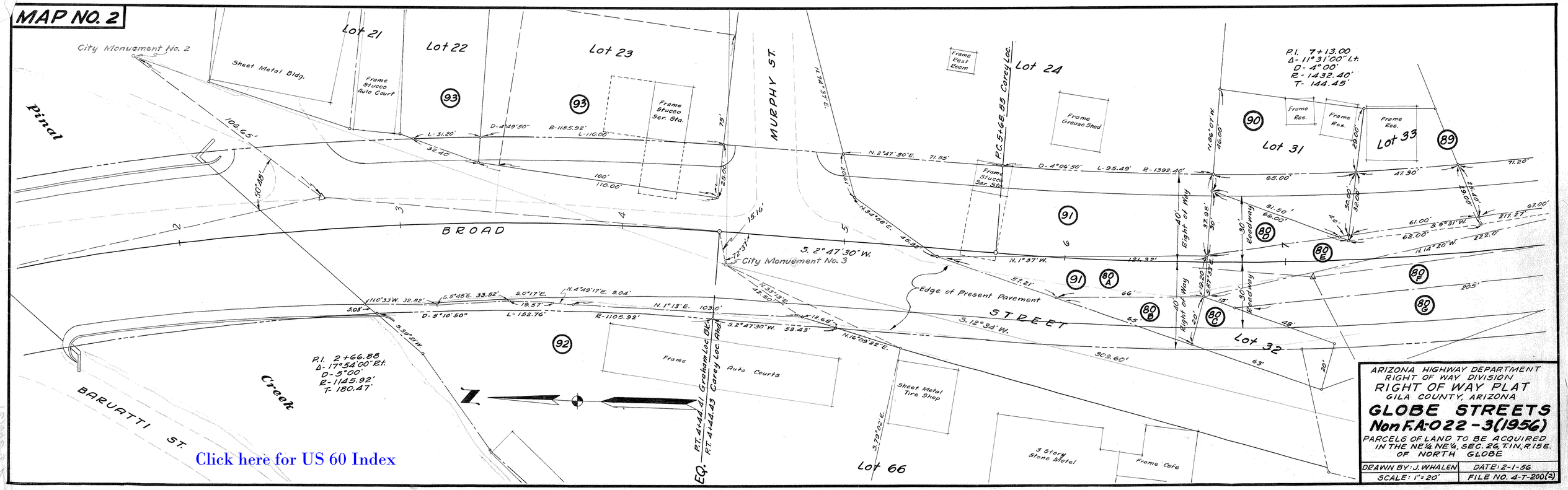
MAP NO. 2
City Monument No. 2
Sheet Metal Bldg.
Lot 21
Lot 22
Lot 23
Frame Stucco Auto Court
Frame Stucco Ser. Sta.
Pinal
Creek
BROAD
STREET
MURPHY ST.
BARUATTI ST.
City Monument No. 3
Edge of Present Pavement
Frame Rest Room
Lot 24
Frame Grease Shed
Frame Stucco Ser. Sta.
P.C. 5+68.55 Carey Loc.
P.I. 7+13.00
Δ- 11°31'00" Lt.
D- 4°00'
R- 1432.40'
T- 144.45'
Lot 31
Frame Res.
Lot 33
Right of Way
Roadway
Lot 32
P.I. 2+66.88
Δ- 17°54'00" Rt.
D- 5°00'
R- 1145.92'
T- 180.47'
Frame Auto Courts
Sheet Metal Tire Shop
EQ. P.T. 4+44.41 Graham Loc. Bk.
P.T. 4+44.43 Carey Loc. Ahd.
Lot 66
3 Story Stone Motel
Frame Cafe
Click here for US 60 Index
ARIZONA HIGHWAY DEPARTMENT
RIGHT OF WAY DIVISION
RIGHT OF WAY PLAT
GILA COUNTY, ARIZONA
GLOBE STREETS
Non F.A. 022-3(1956)
PARCELS OF LAND TO BE ACQUIRED
IN THE NE¼ NE¼, SEC. 26, T.1N, R.15E.
OF NORTH GLOBE
DRAWN BY: J. WHALEN
DATE: 2-1-56
SCALE: 1" = 20'
FILE NO. 4-T-200(2)

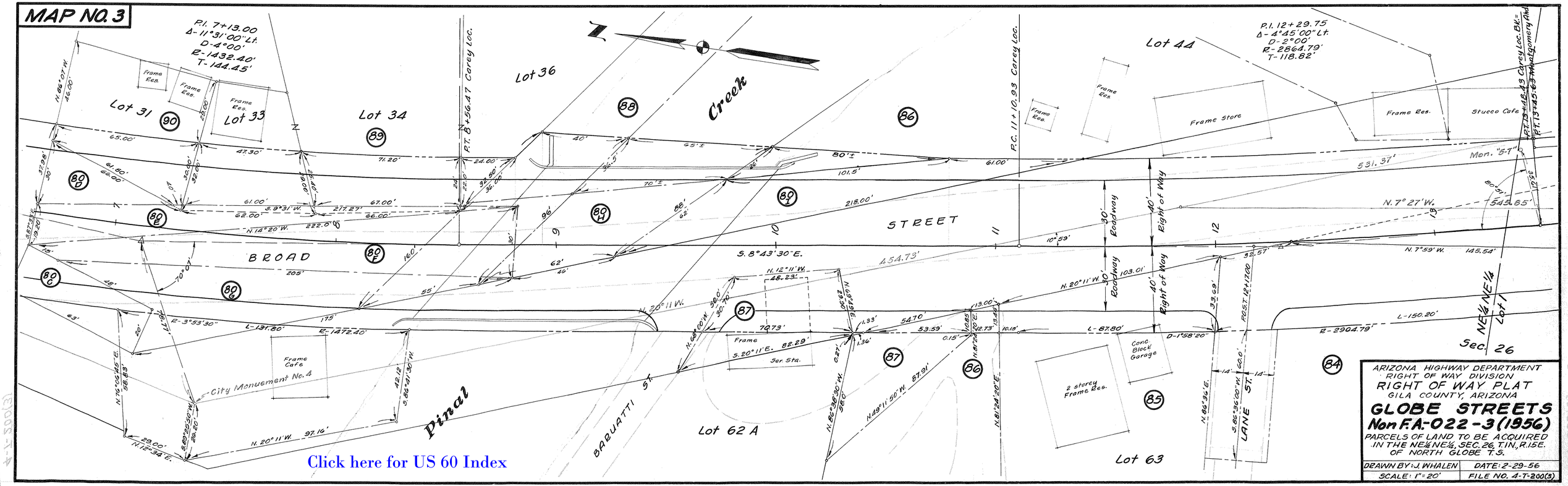


Click here for US 60 Index

Click here for US 60 Index

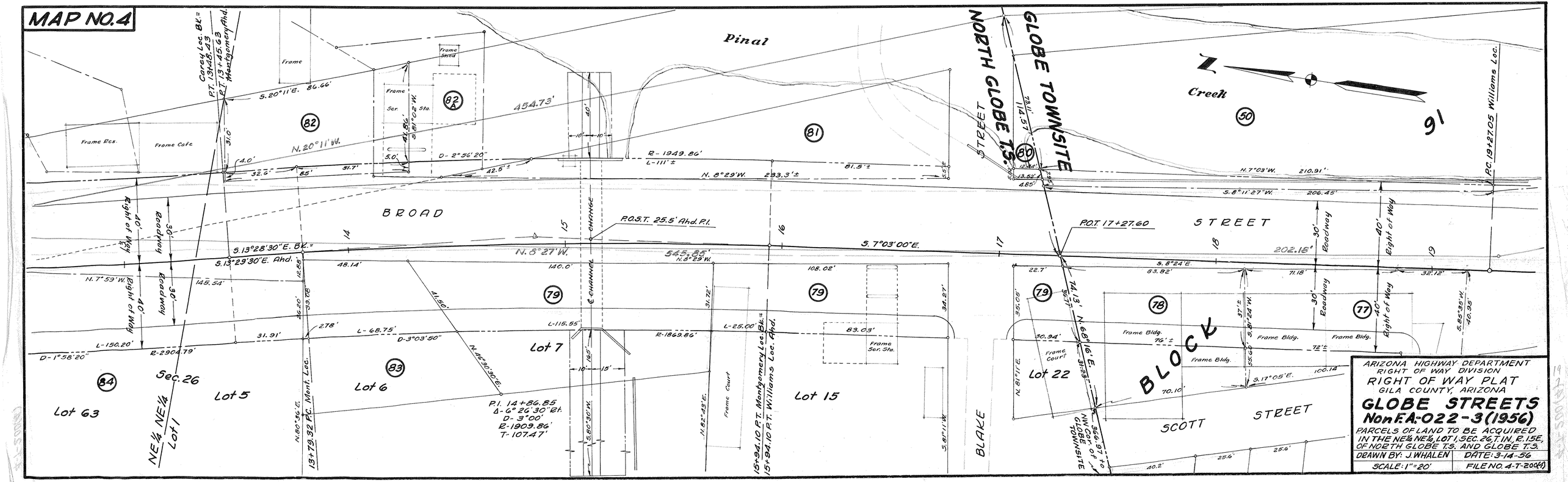

MAP NO.5

| OWNERSHIP RECORD | | | | | |
|---|---|---|---|---|---|
| ITEM | OWNER | DESCRIPTION | ACREAGE TAKEN | DATED | RECORDED |
| 803 | SOUTHERN PACIFIC R.R. | LOTS 8 & 9, BANKERS SUBDIVISION | 0.07 Ac. | 12-4-72 | Doc. 33 Bk-B |
| 800 | CARMEN SLOUGH | LOTS 10 & E.15' Lot 11 Bankers Subd. | 0.08 Ac. | 12-4-60 | Doc. 11 Bk-73 |
| 899 | Joe Milardovich | W.15' Lot 11 Bankers Subdv. | .001 Ac. | 6-24-73 | Doc. 32 Bk-910 |

Click here for US 60 Index

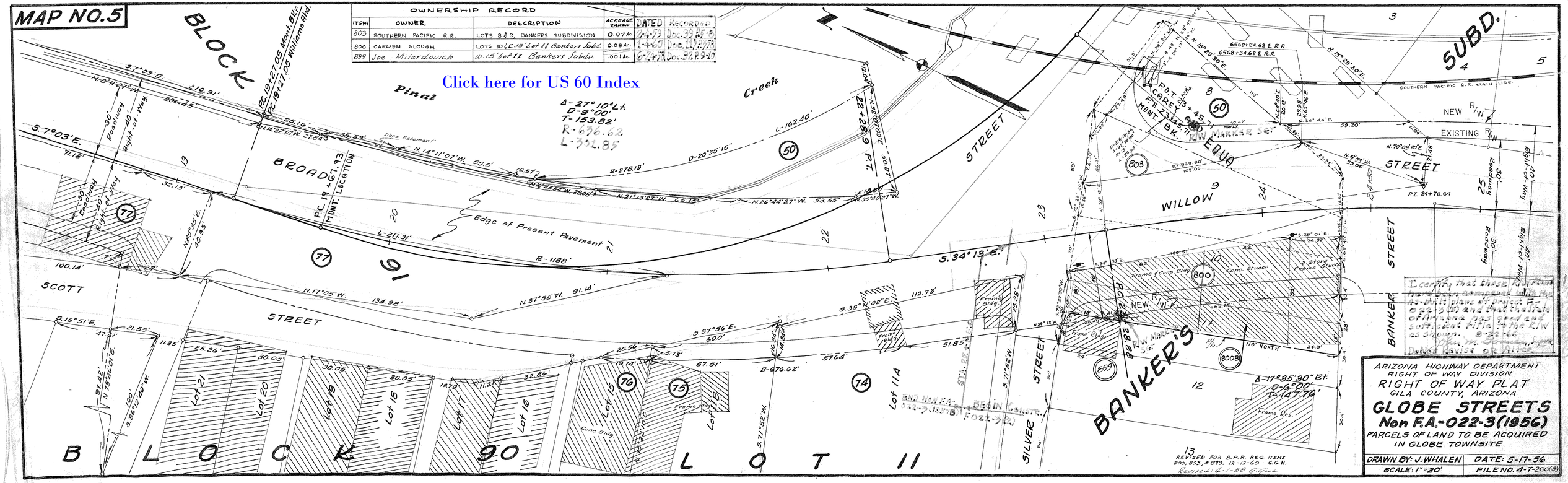


ARIZONA HIGHWAY DEPARTMENT
RIGHT OF WAY DIVISION
RIGHT OF WAY PLAT
GILA COUNTY, ARIZONA

# GLOBE STREETS
## Non F.A.-022-3(195G)

PARCELS OF LAND TO BE ACQUIRED IN GLOBE TOWNSITE

| | |
|---|---|
| DRAWN BY: J. WHALEN | DATE: 5-17-56 |
| SCALE: 1"=20' | FILE NO. 4-T-200(5) |

13
REVISED FOR B.P.R. REQ. ITEMS 800, 803, & 899. 12-12-60 G.G.H.
Revised: 4-1-58 G. Geck

B 4T-200-6

MAP NO.5A

Click here for US 60 Index

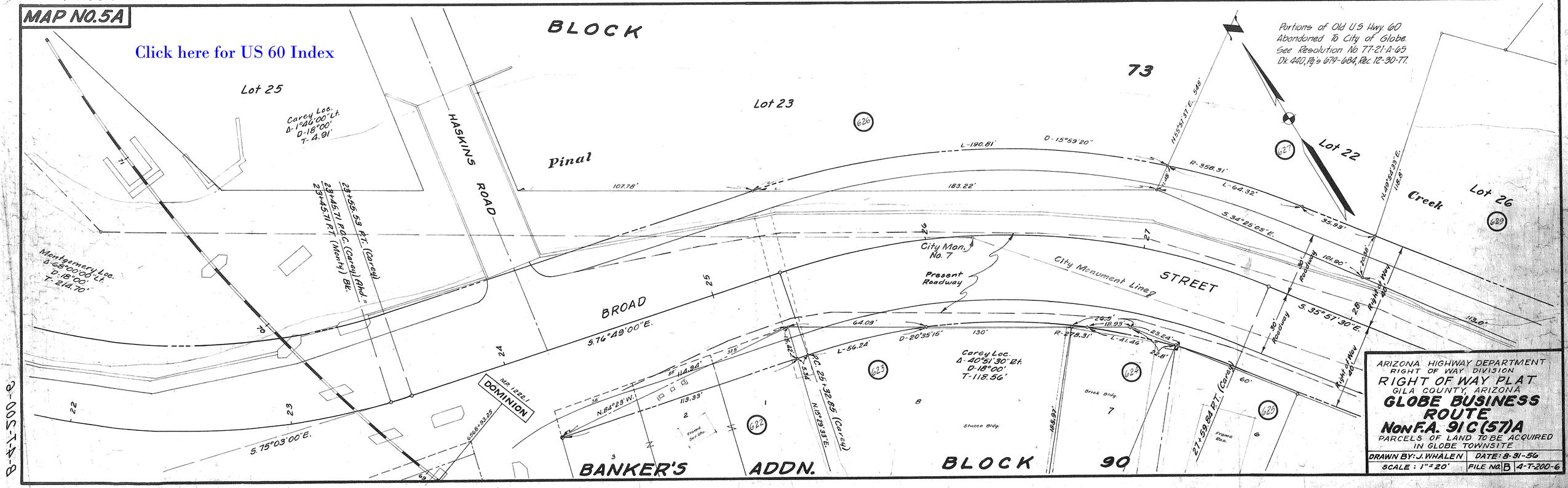


B 4-T-200-6

C. 4T-200-7

MAP NO. 5B

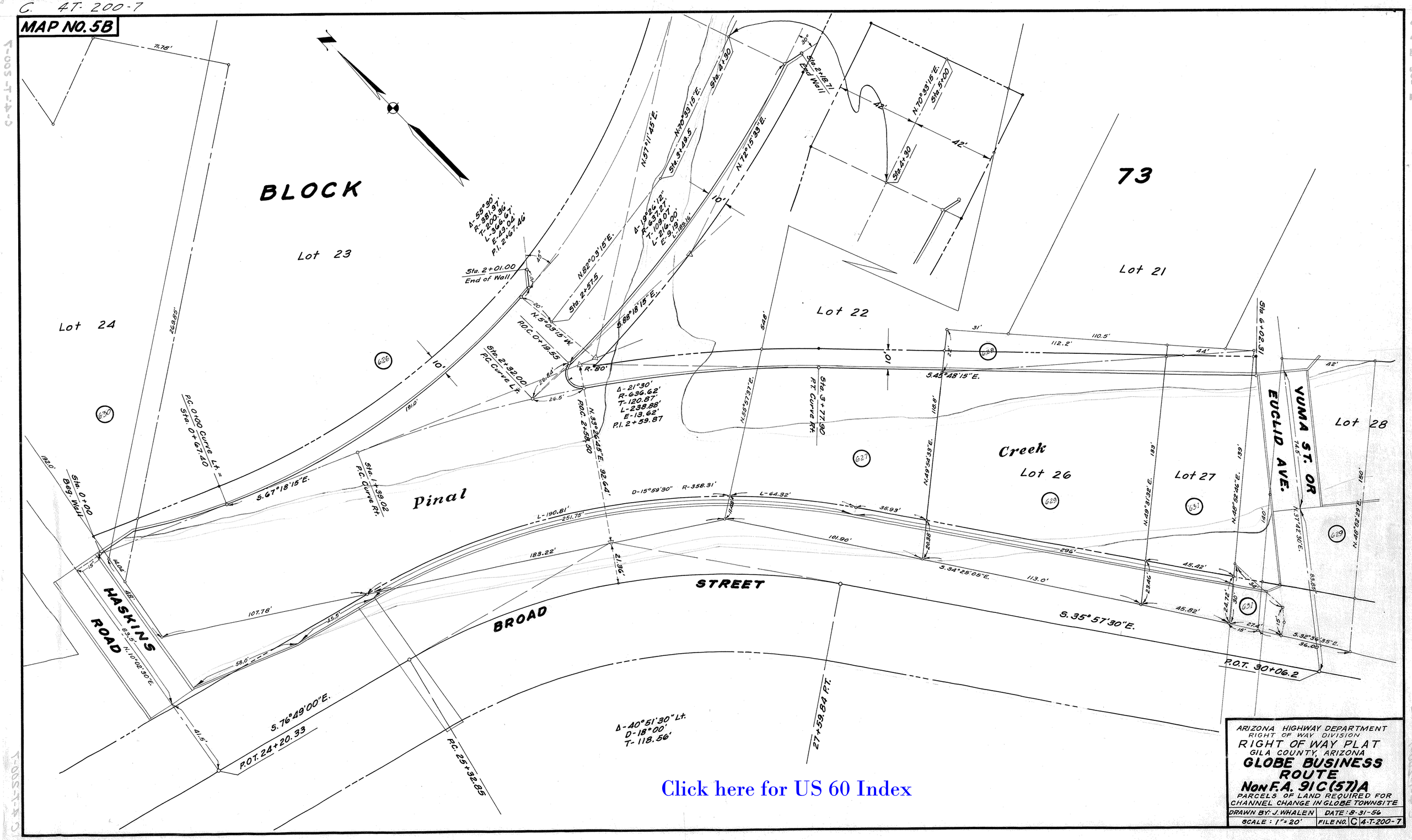


ARIZONA HIGHWAY DEPARTMENT
RIGHT OF WAY DIVISION
RIGHT OF WAY PLAT
GILA COUNTY, ARIZONA
**GLOBE BUSINESS ROUTE**
**NON F.A. 91C(57)A**
PARCELS OF LAND REQUIRED FOR CHANNEL CHANGE IN GLOBE TOWNSITE

| | |
|---|---|
| DRAWN BY: J. WHALEN | DATE: 8-31-56 |
| SCALE: 1" = 20' | FILE NO. C 4-T-200-7 |

Click here for US 60 Index

B 4T200-8

MAP NO.5C

Click here for US 60 Index

BLOCK 73

YUMA ST. OR EUCLID AVE.

Lot 26 · Lot 27 · Lot 28 · Lot 29 · Lot 30 · Lot 31 · Lot 32 · Lot 33

SACHS MOTOR CO. · RICHFIELD SER. STA.

Carey Loc. Δ-3°58'30" Lt. D-3°00' T-66.28'

P.C. 31+79.22 (Carey)

P.T. 33+11.72 (Carey)

Carey Loc. Δ-18°31'30" Rt. D-6°00' T-155.73'

P.C. 33+97.38 (Carey)

Frame Cafe · Frame Cleaners · Conc. Bldg. · Frame Store · Frame · Conc. Bldg. · Brick · Concrete · Conc. Garage

Present Roadway

City Monument Line

BROAD STREET

S.35°57'30"E. · S.39°56'00"E. · S.32°36'35"E. · S.34°25'05"E.

Right of Way 40' · Roadway 30' · Roadway 30' · Roadway 30' · Right of Way 40'

R/W Line Coincident with Lot Line on South

Lot 5 · Lot 4 · Lot 3 · Lot 2 · Lot 1 · BLOCK 90

Conc. Stucco Trading Post · Conc. Stucco Cafe · Sheet Metal · Brick · Buffet · Frame · Store · Frame Pharmacy · Conc. Block · Lot 5 · Lot 4 · Lot 3 · Lot 2 · Lot 1 · BLOCK 89

HACKNEY AVE.

Conc. Buffet · Brick Cafe · Conc. Stores · BLOCK 88

Portions of Old U.S. 60 Hwy. Abandoned To City of Globe. See Resolution No. 77-21-A-63, Dk. 440, Pgs. 679-684, Rec. 12-30-77.

ARIZONA HIGHWAY DEPARTMENT
RIGHT OF WAY DIVISION

# RIGHT OF WAY PLAT

GILA COUNTY, ARIZONA

## GLOBE BUSINESS ROUTE

## NonF.A. 91C(57)A

PARCELS OF LAND TO BE ACQUIRED IN GLOBE TOWNSITE

| | |
|---|---|
| DRAWN BY: J. WHALEN | DATE: 3-12-56 |
| SCALE: 1" = 20' | FILE NO. B 4-T-200-8 |

B 4T-200-9

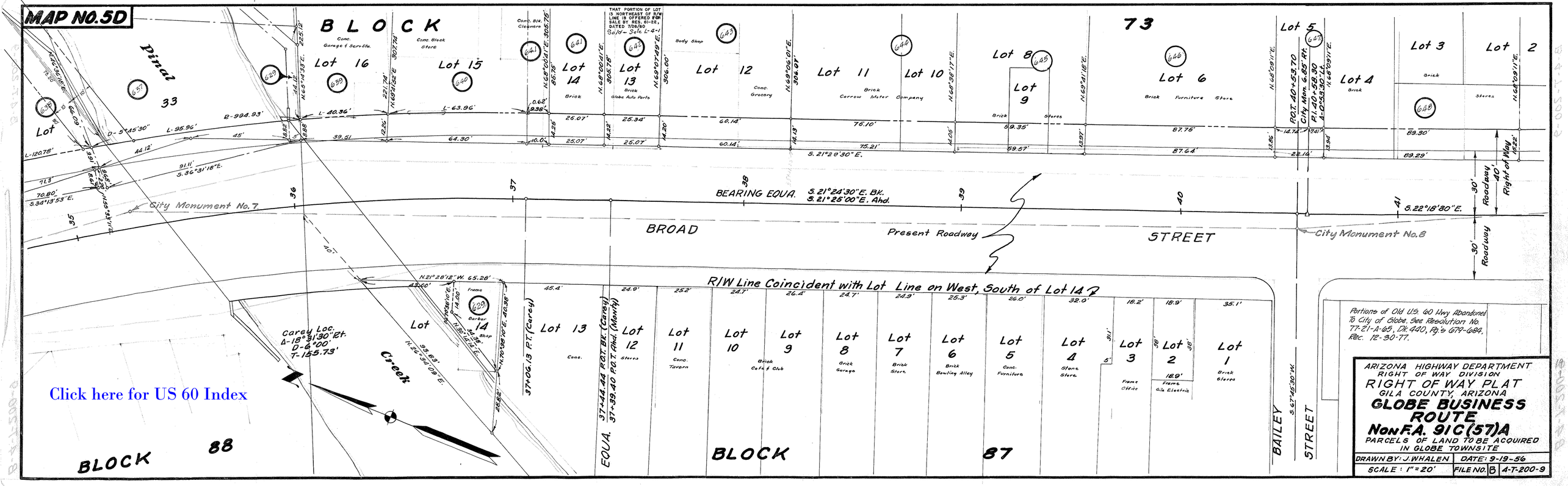


Click here for US 60 Index

B 4T-200-10

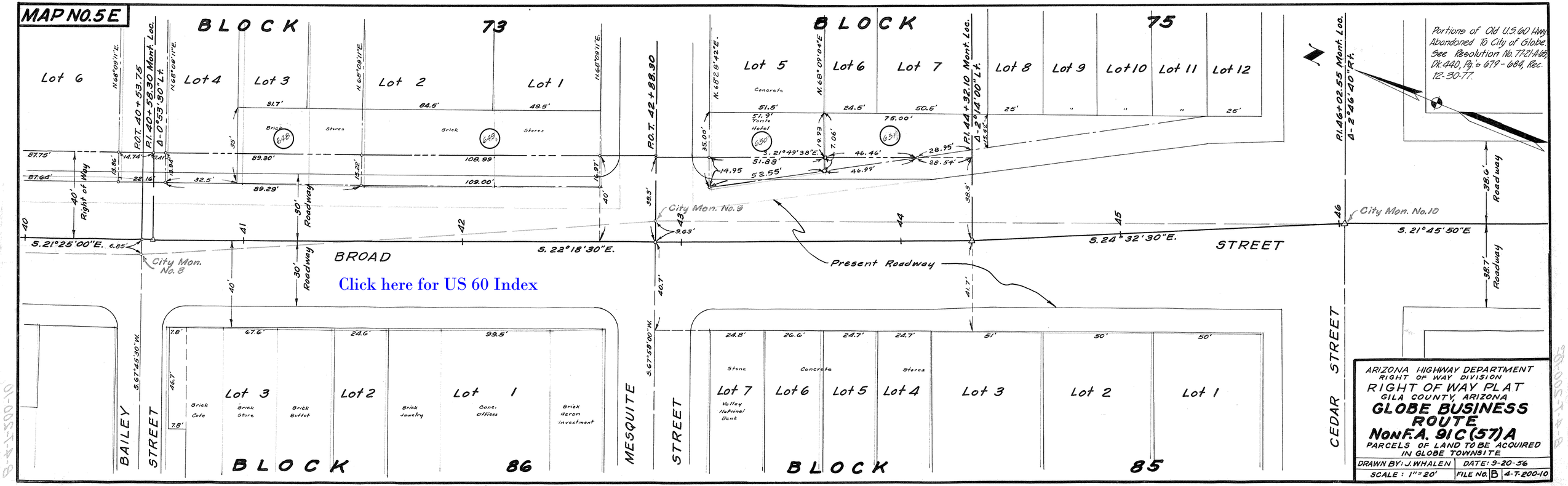
MAP NO.5E
BLOCK 73
BLOCK 75
BLOCK 86
BLOCK 85
Lot 6
Lot 4
Lot 3
Lot 2
Lot 1
Lot 5
Lot 6
Lot 7
Lot 8
Lot 9
Lot 10
Lot 11
Lot 12
Lot 3
Lot 2
Lot 1
Lot 7
Lot 6
Lot 5
Lot 4
Lot 3
Lot 2
Lot 1
P.O.T. 40+53.75
P.I. 40+58.30 Mont. Loc.
Δ-0°53'30" Lt.
P.O.T. 42+88.30
P.I. 44+32.10 Mont. Loc.
Δ-2°14'00" Lt.
P.I. 46+02.55 Mont. Loc.
Δ-2°46'40" Rt.
Portions of Old U.S. 60 Hwy. Abandoned To City of Globe. See Resolution No. 77-21-A-65, Dk. 440, Pg.'s 679-684, Rec. 12-30-77.
City Mon. No. 8
City Mon. No. 9
City Mon. No. 10
S. 21°25'00"E.
S. 22°18'30"E.
S. 24°32'30"E.
S. 21°45'50"E.
BROAD STREET
Present Roadway
Right of Way
Roadway
BAILEY STREET
MESQUITE STREET
CEDAR STREET
Brick Cafe
Brick Store
Brick Buffet
Brick Jewelry
Conc. Offices
Brick Heron Investment
Stone
Concrete
Stores
Valley National Bank
Click here for US 60 Index
ARIZONA HIGHWAY DEPARTMENT
RIGHT OF WAY DIVISION
RIGHT OF WAY PLAT
GILA COUNTY, ARIZONA
GLOBE BUSINESS ROUTE
NonF.A. 91C(57)A
PARCELS OF LAND TO BE ACQUIRED IN GLOBE TOWNSITE
DRAWN BY: J. WHALEN
DATE: 9-20-56
SCALE: 1" = 20'
FILE NO. B 4-T-200-10

B-4-T-200(11)

# MIAMI – GLOBE HWY.
## GLOBE STREETS
## GILA COUNTY

| OWNERSHIP RECORD | | | |
|---|---|---|---|
| ITEM | OWNER | DESCRIPTION | ACRES TAKEN |
| 802 | DORA BROS. DISTRIBUTING CO. 4-004 | LOT 8, LOT 17, BLK. 90, GLOBE TOWNSITE | 0.01 |
| 801 | LEWIS P. MUEGEL | LOT 36, BANKERS SUB. & N. OF LOT 36 | |
| 803 | SOUTHERN PACIFIC R.R. | LOTS 4, 5, & 6, BANKER'S SUB. W. OF TRACKS | 0.02 |
| 804 | OWNERS UNKNOWN (JOHN DOE) | LOTS 6 & 7, BANKERS SUB. W. OF R.R. | 0.04 |
| 806 | GUISEPPINA BERVATT | LOT 8, BLK. 89, GLOBE TOWNSITE | 0.08 |
| 805 | W.R. COBB, ALENE DYER, PEARL HARDING | LOTS 37 & 38, BANKERS SUBDIVISION | 0.09 |
| 1969 | Juan F. & Catalina Vargas | Portion of Lots 3 & 90, Globe Townsite | 0.02 |
| 1970 | John Stavrou | | 0.02 |
| 2025 | ARTHUR G. COCHRANE & LUCY S. COCHRANE | PT. LOT 1, BLK. 92 GLOBE TOWNSITE | 0.01 |

| DATED | RECORDED | DATED | RECORDED |
|---|---|---|---|
| 801 4-28-58 | Doc. 88, p. 244 | 806 4-28-58 | Doc. 88, p. 240 |
| 802 9-28-64 | Doc. 171, p. 189 | 1969 5-7-58 | Doc. 89, p. 246 |
| 803 2-4-59 | Doc. 99, p. 98 | 1970 5-7-58 | Doc. 89, p. 250 |
| 804 12-4-61 | Doc. 174, p. 22 | 2025 5-28-58 | Doc. 90, p. 209 |
| 805 5-22-58 | Doc. 91, p. 260 | 4-004 9-28-64 | Doc. 171, p. 189 |

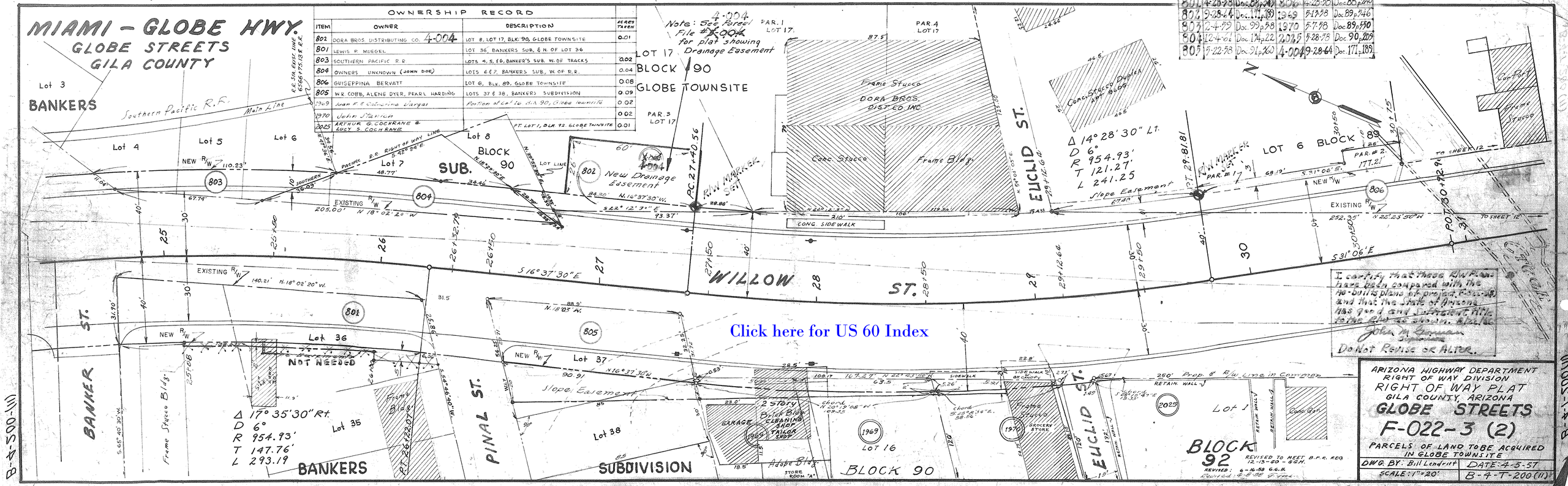


B-4-500-(11)

B-4-500(11)

B-4-T-200 (12)

Lot 3 Block 88

Area abandoned per Res. No. 67-35, Rec. 5-2-67, Dkt. 212, Pgs. 49-52.

Lot 6 Block 89

Brick Bldg.

Lot 4

Lot 1

EXCESS LAND BLOCK 88 SOLD TO HERLINDA ODDONETTO (8-20-62)

NEW R/W

R/W MARKER

WILLOW ST.

HACKNEY AVE.

"OLD CHAMBERLAIN MILLSITE"

Existing Roadway

Drilled Well

Conc. Duplex

Conc. Garr.

Conc. Block

Frame Stucco

Property of existing R/W line in common

EXIST. R/W & PROP. LINE

Click here for US 60 Index

| REVISIONS | | | |
|---|---|---|---|
| C.O. NO. | DATE | BY | DESCRIPTION |
| 8804 | 12/93 | DMJM | EXCESS LAND, PAR. L-2-106, DISPOSED |
| " | " | " | BY RES. 92-12-A-78, REC. 12-30-92, |
| " | " | " | DKT. 894, PG. 293. |

| | DATED | RECORDED |
|---|---|---|
| 806 | 4/29/58 | DOC. 35 P.240 |
| 807 | 4/28/78 | DOC. 88 P.333 |
| 808 | 3/21/78 | DOC. 88 P.336 |
| 809 | 3/21/78 | DOC. 87 P.440 |
| 810 | 3/15/78 | DOC. 88 P.341 |
| 811 | 2/28/78 | DOC. 94 P.308 |
| 812 | 10/9/79 | DOC. 109 P.418 |

REVISED BY: C.G.H. FROM FILES AND DESC. FOR B.L.M. REQ. & APPROVAL. Revised: 4-2-98 [illegible]

I certify that these R/W Plans have been compared with the As-built plans of project F-022-3(2) and that the State of Arizona has good and sufficient title to the R/W as shown. 8/24/66

John [illegible] Surveyor

Do Not Revise or Alter

| ACRES TAKEN | ITEM | OWNERSHIP RECORD | |
|---|---|---|---|
| | | OWNER | DESCRIPTION |
| 0.084 | 806 | GUISEPPINA BERUATTO | LOT 6 BLK 89, GLOBE TOWNSITE |
| 0.114 | 807 | HERON INVESTMT. CO. | PART OF LOTS 3 & 4 BLK 88, GLOBE TOWNSITE |
| 3.005 | 808 | MINNIE HOCKING (A WIDOW) | PART OF LOT 4 BLK. 88, GLOBE TOWNSITE |
| 4.030 | 809 | DAVE JONOVICH & ALVA GEAN JONOVICH, H/W | " " " " " " " |
| 4.114 | 810 | LOUIS VULETICH, S/W | " " " " " " " |
| 10.284 | 811 | CLARA CUBITTO (A WIDOW) | " " " 1 " " " |
| 0.651 | 812 | ANTON ODDONETTO | PART OF LOTS 1 & 2 BLK. 88, GLOBE TOWNSITE |

ARIZONA HIGHWAY DEPARTMENT
RIGHT OF WAY DIVISION
RIGHT OF WAY PLAT
GILA COUNTY, ARIZONA
GLOBE STREETS
F-022-3 (5)
PARCELS OF LAND TO BE ACQUIRED IN GLOBE TOWNSITE

DRAWN BY: B. LENPRET | DATE: 4-11-57
SCALE: 1" = 20' | B-4-T-200 (12)

B-4-T-200-(13)

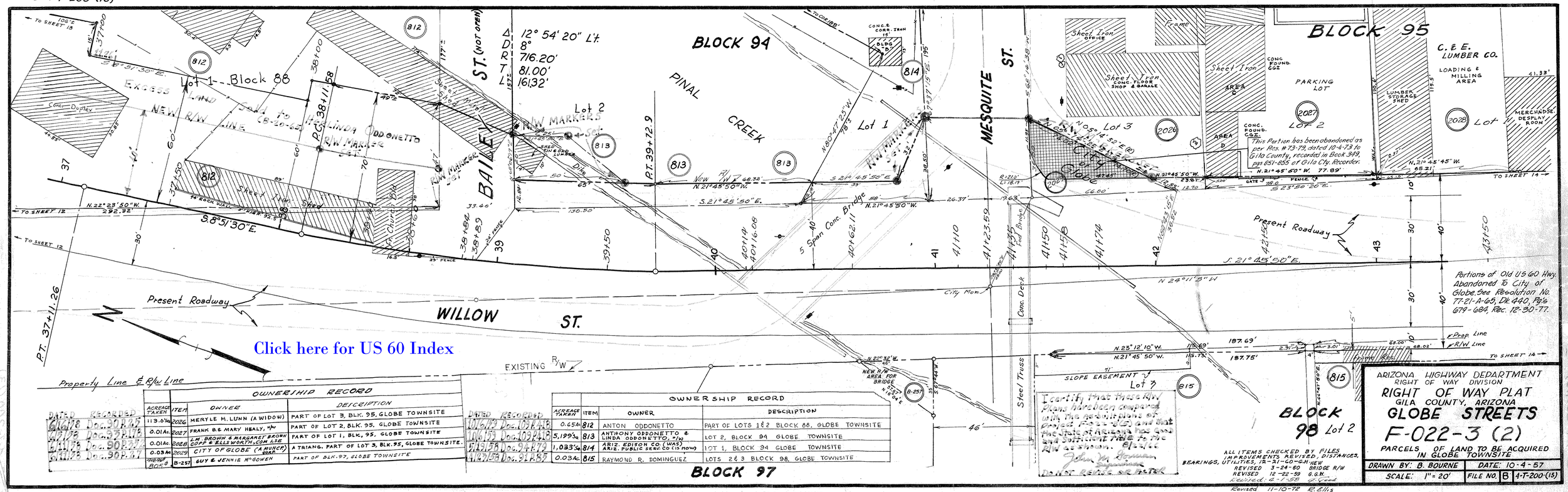


| DATED | RECORDED | ACREAGE TAKEN | ITEM | OWNER | DESCRIPTION |
|---|---|---|---|---|---|
| 6/16/78 | Doc. 90 P. 25 | 113.0 Ac. | 2026 | MERYLE M. LUNN (A WIDOW) | PART OF LOT 3, BLK. 95, GLOBE TOWNSITE |
| 6/11/58 | Doc. 93 P. 178 | 0.01 Ac. | 2027 | FRANK B. & MARY HEALY, H/W | PART OF LOT 2, BLK. 95, GLOBE TOWNSITE |
| 6/11/58 | Doc. 90 P. 25 | 0.01 Ac. | 2028 | L.M. BROWN & MARGARET BROWN COPP & ELLSWORTH, COM. LSE | PART OF LOT 1, BLK. 95, GLOBE TOWNSITE |
| 6/11/58 | Doc. 90 P. 27 | 0.03 Ac. | 2029 | CITY OF GLOBE (A MUNCP. CORP.) | A TRIANG. PART OF LOT 3, BLK. 95, GLOBE TOWNSITE. |
| | | THIRD BOR. | B-257 | GUY & JENNIE McGOWEN | PART OF BLK. 97, GLOBE TOWNSITE |

| DATED | RECORDED | ACREAGE TAKEN | ITEM | OWNER | DESCRIPTION |
|---|---|---|---|---|---|
| 10/6/59 | Doc. 109 P. 418 | 0.65 Ac. | 812 | ANTON ODDONETTO | PART OF LOTS 1 & 2 BLOCK 88, GLOBE TOWNSITE |
| 10/6/59 | Doc. 109 P. 418 | 5,199 Sq. | 813 | ANTHONY ODDONETTO & LINDA ODDONETTO, H/W | LOT 2, BLOCK 94 GLOBE TOWNSITE |
| 5/19/58 | Doc. 94 P. 79 | 1,033 Sq. | 814 | ARIZ. EDISON CO. (WAS) ARIZ. PUBLIC SERV. CO (IS NOW) | LOT 1, BLOCK 94 GLOBE TOWNSITE |
| 4/23/58 | Doc. 91 P. 85 | 0.03 Ac. | 815 | RAYMOND R. DOMINGUEZ | LOTS 2 & 3 BLOCK 98, GLOBE TOWNSITE |

I certify that these R/W Plans have been compared with the as-built plans of Project F-022-3(5) and that the State of Arizona has good and sufficient title to the R/W as shown. 8/22/66

John M. Bourne
Supervisor

DO NOT REVISE OR ALTER

ALL ITEMS CHECKED BY FILES
IMPROVEMENTS REVISED, DISTANCES, BEARINGS, UTILITIES, 12-21-60-G.H. NEW BRIDGE R/W
REVISED 3-24-60
REVISED 12-22-59 G.G.H.
Revised 4-1-58 J. Good
Revised 11-10-72 R. Ellis

ARIZONA HIGHWAY DEPARTMENT
RIGHT OF WAY DIVISION
RIGHT OF WAY PLAT
GILA COUNTY, ARIZONA
GLOBE STREETS
F-022-3 (2)
PARCELS OF LAND TO BE ACQUIRED IN GLOBE TOWNSITE

| DRAWN BY: B. BOURNE | DATE: 10-4-57 |
|---|---|
| SCALE: 1" = 20' | FILE NO. B 4-T-200-(13) |

Added Abandonment C.O. 3801-12-11-73 R.R.

N-810-601

B-4-T-200-(14)

| OWNERSHIP RECORD | | | |
|---|---|---|---|
| ACREAGE TAKEN | ITEM | OWNER | DESCRIPTION |
| 0.03Ac. | 815 | RAYMOND R. DOMINGUEZ | LOTS 2 & 3 BLOCK 98, GLOBE TOWNSITE |
| 525 Sq.Ft. | 816 | LEONORC. LIANO (A WIDOW) | LOT 1 BLOCK 98, GLOBE TOWNSITE |
| 0.01Ac. | 884 | CHARLIE F. BURNETT & MARGARET G. BURNETT, H/W | PART OF LOT 30, BLOCK 82, GLOBE TOWNSITE |
| 0.06Ac. | 885 | MARGARET G. BURNETT | LOTS 25, 26, 27, 28, 29, & PT. 30, BLOCK 82, GLOBE TOWNSITE |
| | 2028 | SEE SHEET # 13 | |

| | DATE D. | RECORDS D. |
|---|---|---|
| 815 | 4-27-78 | Doc. 91, p. 88 |
| 816 | 7-28-78 | Doc. 87, p. 277 |
| 884 | 7-27-78 | Doc. 87, p. 274 |
| 885 | 7-27-78 | Doc. 97, p. 181 |

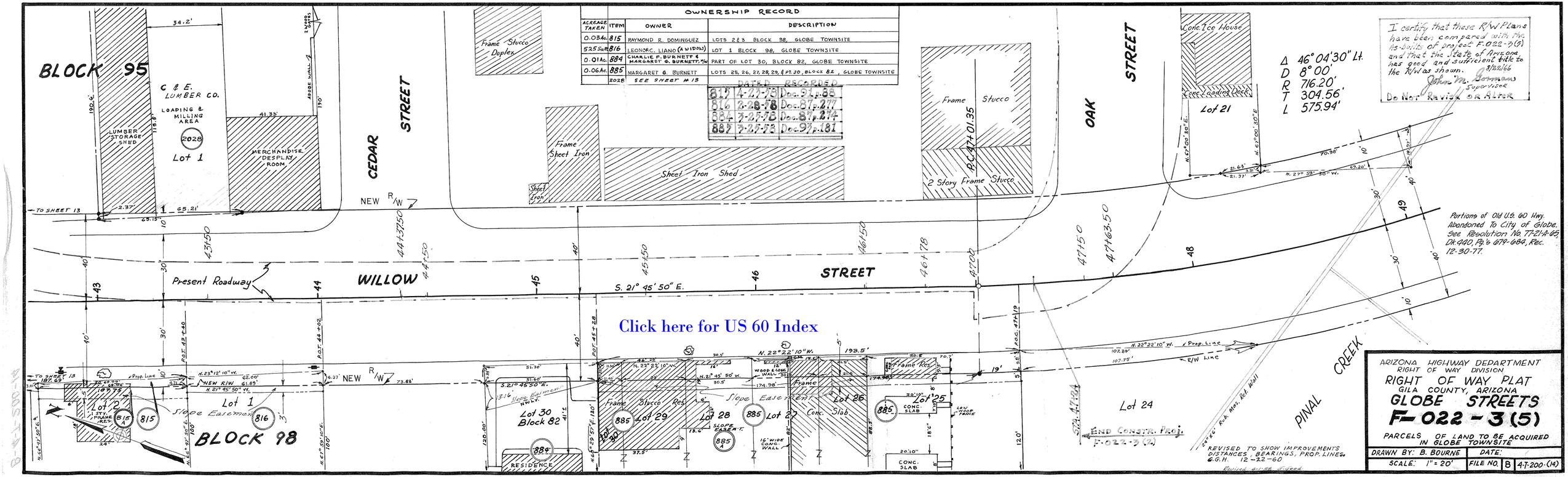


ARIZONA HIGHWAY DEPARTMENT
RIGHT OF WAY DIVISION

# RIGHT OF WAY PLAT

GILA COUNTY, ARIZONA

## GLOBE STREETS

## F-022-3(5)

PARCELS OF LAND TO BE ACQUIRED IN GLOBE TOWNSITE

| | |
|---|---|
| DRAWN BY: B. BOURNE | DATE: |
| SCALE: 1" = 20' | FILE NO. B 4-T-200-(14) |

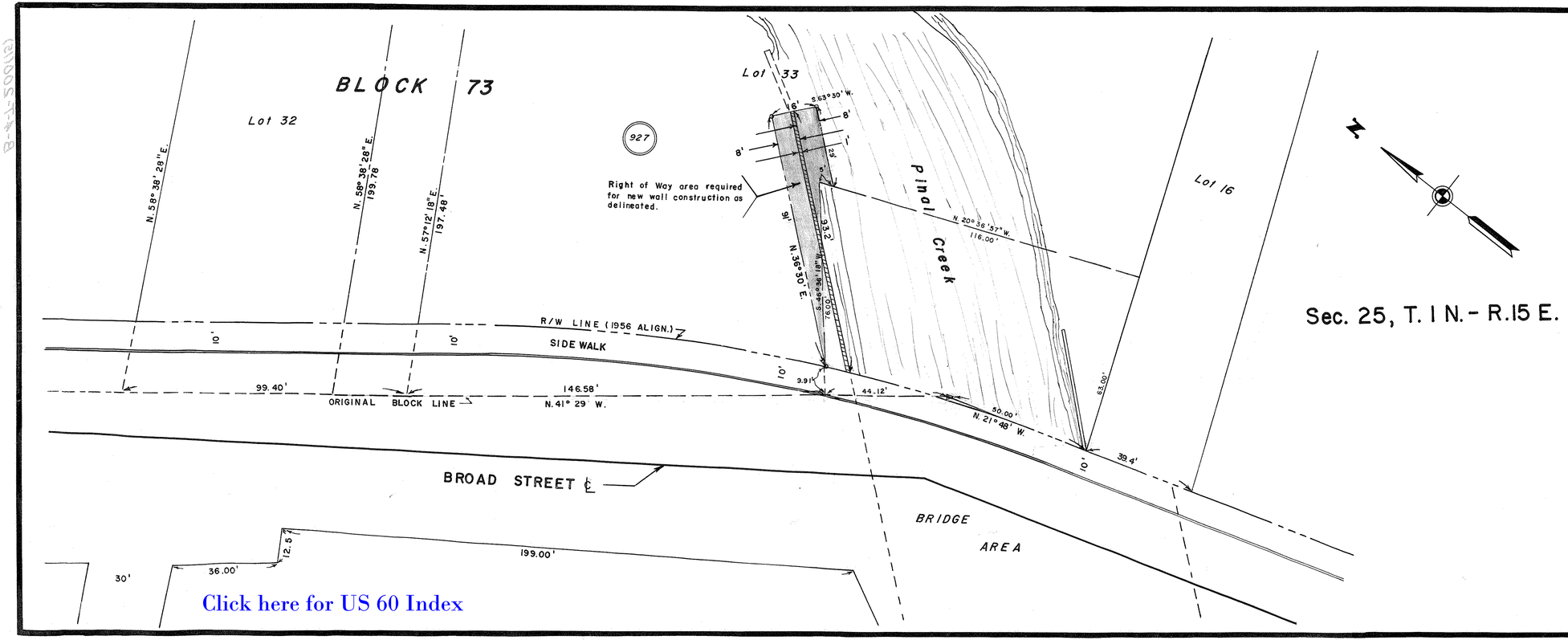


Click here for US 60 Index

## OWNERSHIP RECORD

| ITEM | OWNER | DESCRIPTION |
|---|---|---|
| 927 | RICHFIELD OIL COMPANY | Part of lot 33, Blk. 73, Globe Townsite, Sec. 25, T. 1 N., R. 15 E. |

*Portions of Old U.S. 60 Hwy. Abandoned To City of Globe. See Resolution No. 77-21-A-65 Dk. 440, Pg's 679-684, Rec. 12-30-77.*

**Area = .02 Acres**

ARIZONA HIGHWAY DEPARTMENT
RIGHT OF WAY DIVISION

RIGHT OF WAY MAP OF
**PHOENIX - GLOBE HIGHWAY**

PROJECT Non F.A. 91C (57) A

BROAD STREET DYKE EASEMENT

FROM STA. TO STA.

GILA COUNTY

ALIGNMENT AND RIGHT OF WAY APPROVED IN ACCORDANCE WITH RESOLUTION DATED: _____ 1957, MINUTES OF THE ARIZONA HIGHWAY COMMISSION.

| DRAWN BY: | DATE | SCALE | CHECKED BY | FILE NO. |
|---|---|---|---|---|
| W. B. Haddock | 10/15/57 | 1" = 20' | | B-4-T-200(15) |
| REVISION: | DATE: | | REVISED BY: | |