Click here for US 60 Index

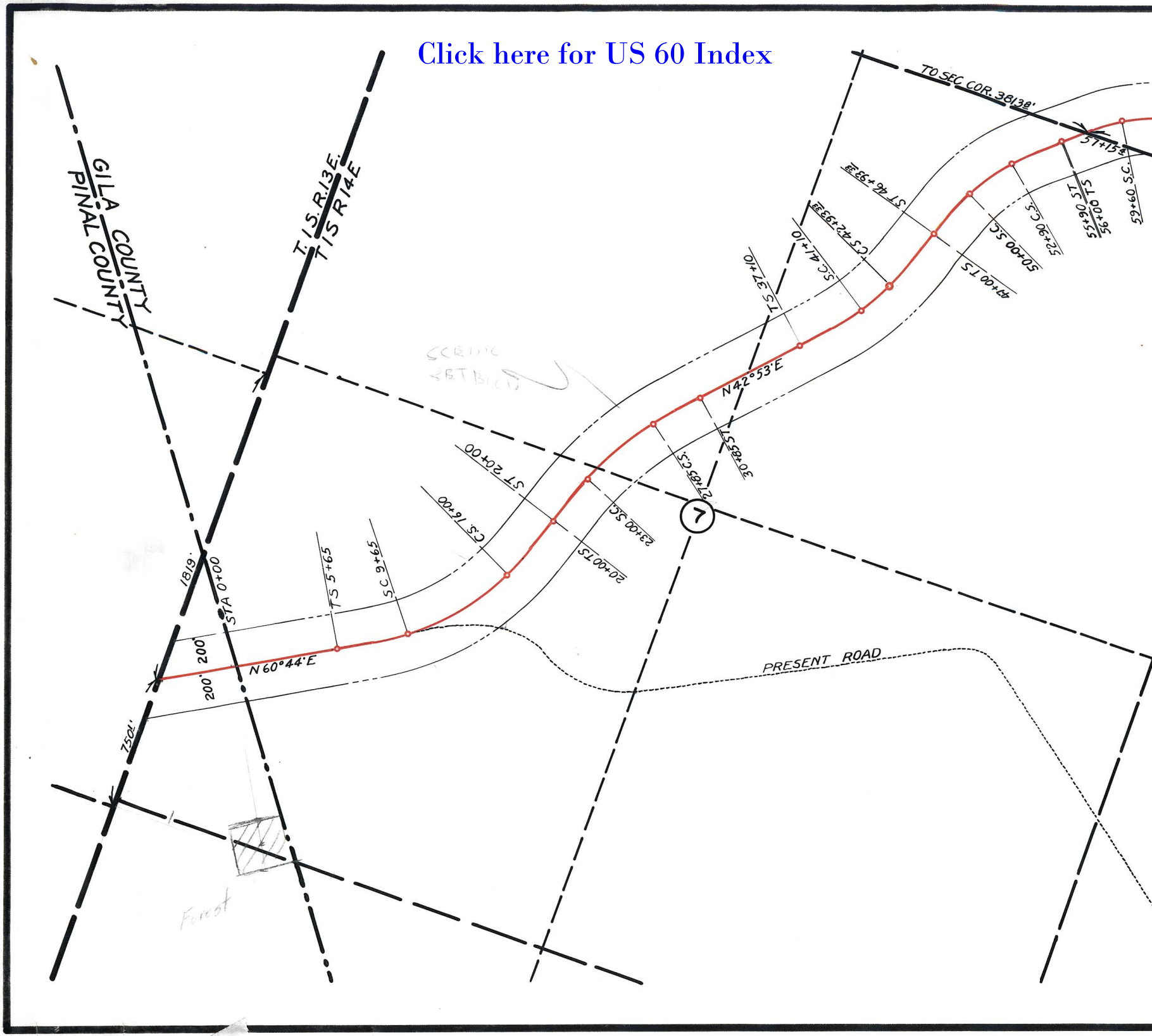
GILA COUNTY
PINAL COUNTY
T. 1 S. R. 13 E.
T. 1 S. R. 14 E.
TO SEC. COR. 381.38'
57+15.4
ST 46+93.33
CS 42+93.33
S.C. 41+10
TS 37+10
50+00 S.C.
52+90 C.S.
55+90 ST
56+00 TS
59+60 S.C.
47+00 TS
SCENIC SETBACK
N 42°53' E
ST 20+00
C.S. 16+00
23+00 S.C.
20+00 TS
27+85 C.S.
30+85 ST
7
1819'
STA 0+00
TS 5+65
SC 9+65
200'
200'
N 60°44' E
PRESENT ROAD
750'
Forest

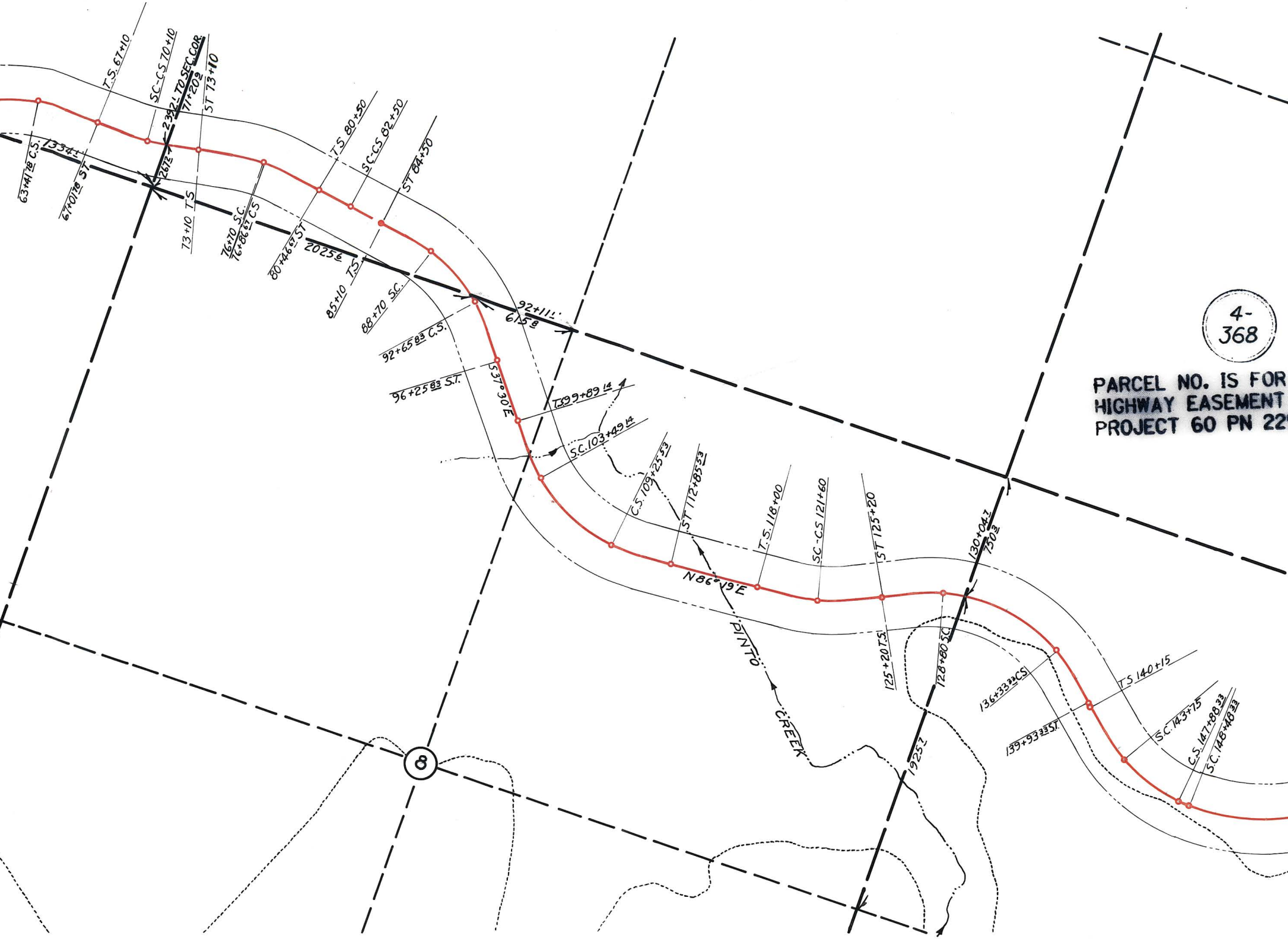
T.S. 67+10
SC-CS 70+10
239.2! TO SEC. COR.
71+20.9
ST 73+10
63+41 78 C.S.
1334!
67+01 78 ST
267.2
73+10 T.S
76+70 S.C.
76+86 67 CS
80+46 67 ST
2025.6
T.S 80+50
SC-CS 82+50
ST 84+50
85+10 T.S.
88+70 S.C.
92+11!
615.8
92+65 83 C.S.
96+25 83 S.T.
S37°30'E
T.S.99+89 14
S.C.103+49 14
C.S.109+25 53
ST 112+85 53
T.S.118+00
SC-CS 121+60
ST 125+20
N86°19'E
PINTO CREEK
125+20 T.S.
128+80 SC.
130+04.7
750.3
1925.1
136+33 33 CS
139+93 33 ST.
TS 140+15
S.C.143+75
C.S.147+88 33
S.C.148+48 33
8
4-368

PARCEL NO. IS FOR
HIGHWAY EASEMENT
PROJECT 60 PN 22

ACQUISITION OF
DEED UNDER
9 H2849 OIR

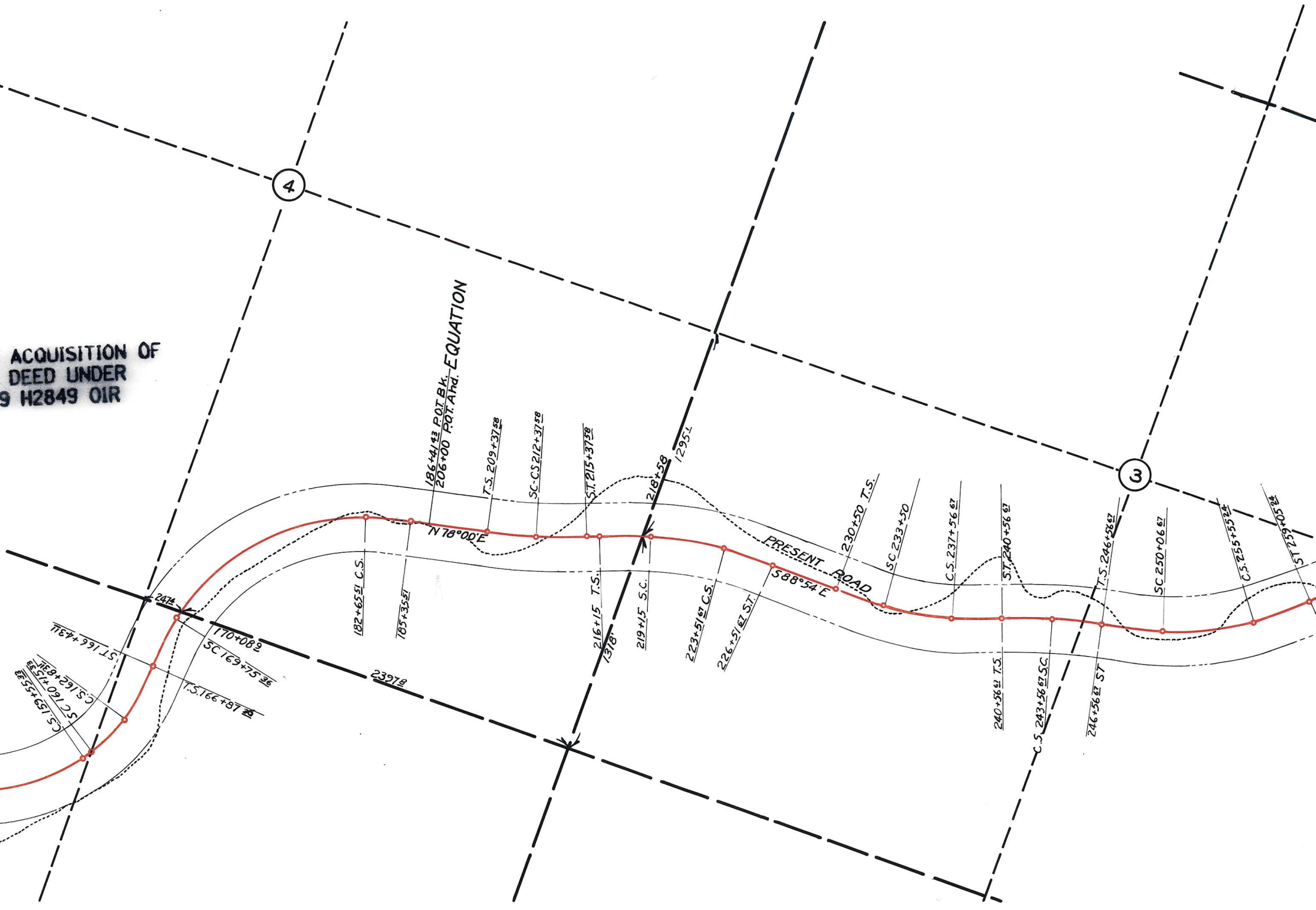
4
3
186+41 43 P.O.T. Bk.
206+00 P.O.T. Ahd. EQUATION
T.S. 209+37 58
SC-CS 212+37 58
S.T. 215+37 58
218+58
1295±
N 78°00'E
182+65 51 C.S.
185+35 51
216+15 T.S.
1318'
219+15 S.C.
223+51 67 C.S.
226+51 67 S.T.
S 88°54'E
PRESENT ROAD
230+50 T.S.
SC 233+50
C.S. 237+56 67
S.T. 240+56 67
T.S. 246+56 67
SC 250+06 67
C.S. 255+55 24
ST 259+05 24
240+56 67 T.S.
C.S. 243+56 67 S.C.
246+56 67 ST
247±
170+08 9
SC 169+75 36
T.S. 166+87 36
ST 166+43 11
C.S. 162+83 11
SC 160+15 33
C.S. 159+55 33
2397 8

▨ Esmt. for Highway, Granted to State of Ariz., Dated 12-3-82 Rec. 3-1-83, Dkt. 581, Pg. 530

C.O. 6221, 9-8-83, R.C.O, Added Par. 4-238 & Esmt. Note.

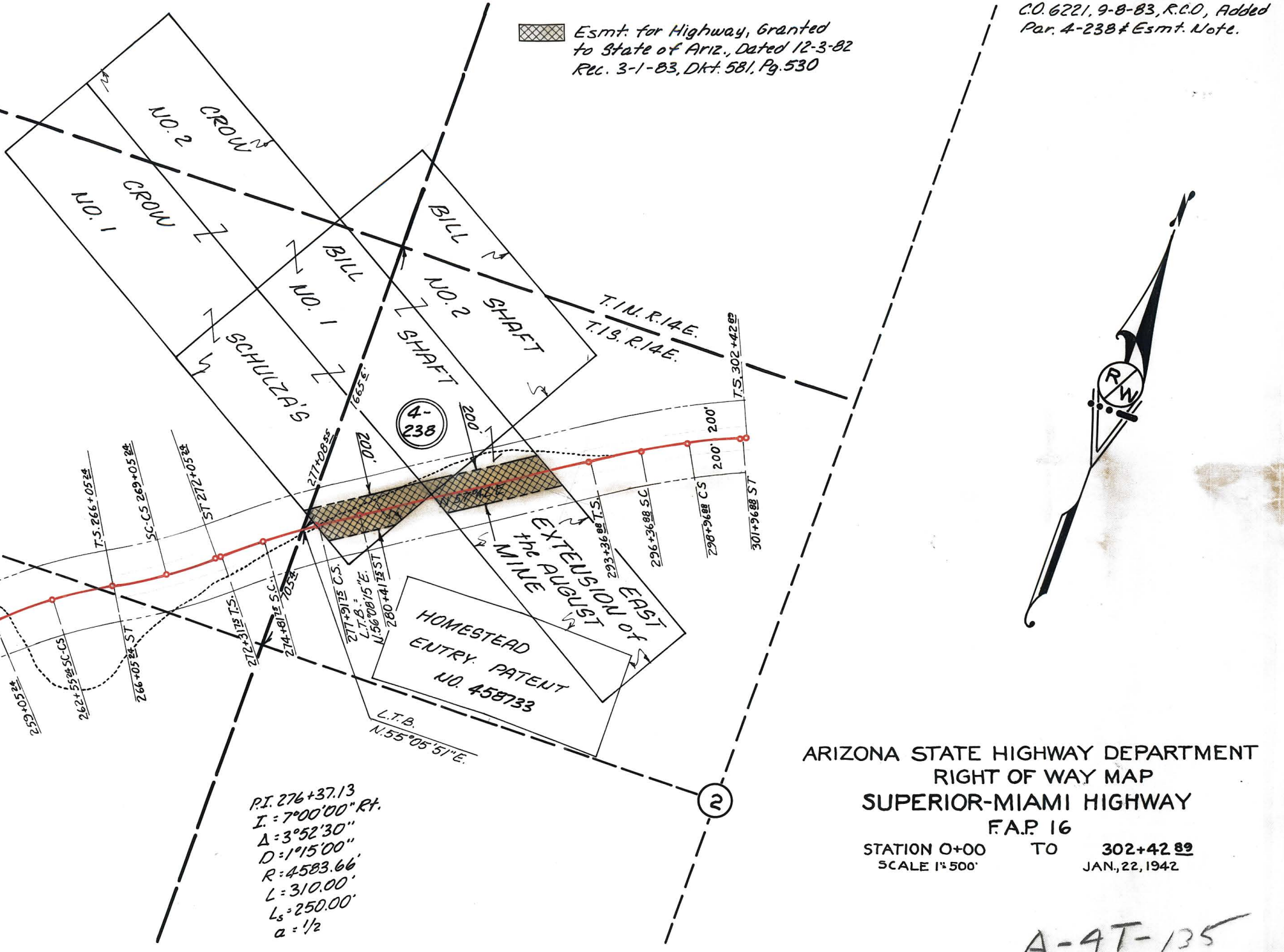

CROW NO. 2
CROW NO. 1
BILL NO. 1
BILL NO. 2 SHAFT
SHAFT
SCHULZA'S
EAST EXTENSION of the AUGUST MINE
HOMESTEAD ENTRY PATENT NO. 458733
4-238
T.1N. R.14E.
T.1S. R.14E.
T.S. 302+42.89
301+96.88 ST
298+96.88 CS
296+36.88 SC
293+36.88 T.S.
280+41.75 ST
277+91.75 C.S.
277+08.55
274+81.75 S.C.
272+31.75 T.S.
ST 272+05.24
SC-CS 269+05.24
T.S. 266+05.24
266+05.24 ST
262+55.24 SC-CS
259+05.24
L.T.B. N.56°08'15"E.
L.T.B. N.55°05'51"E.
166.5'
105.4'
200'
200'
200'
200'
R/W
2

P.I. 276+37.13
I = 7°00'00" Rt.
Δ = 3°52'30"
D = 1°15'00"
R = 4583.66'
L = 310.00'
L_s = 250.00'
a = 1/2

ARIZONA STATE HIGHWAY DEPARTMENT
RIGHT OF WAY MAP
SUPERIOR-MIAMI HIGHWAY
F.A.P. 16

STATION 0+00 TO 302+42.89
SCALE 1" = 500' JAN., 22, 1942

A-4T-135

Superior - Miami F.A.P. 16 R/W Sta 0+00 to 302+ 1" = 500' 1/1942 A-4T-135