| F.H.W.A. REGION | STATE | PROJECT NO. | SHEET NO. | TOTAL SHEETS | FINALIZED PLANS |
|---|---|---|---|---|---|
| 9 | ARIZ. | F-051-2-820 | 1 | 13 | |

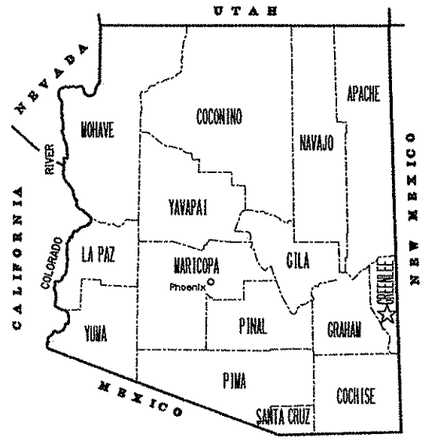


# STATE OF ARIZONA
# DEPARTMENT OF TRANSPORTATION
# HIGHWAYS DIVISION

# RIGHT OF WAY PLAN OF THE
## SAFFORD - SPRINGERVILLE HIGHWAY
## CLIFTON - MORENCI
## 191 GE 164 H3136 01R
## F-051-2-820

GREENLEE COUNTY DISTRICT S

LENGTH OF PROJECT = 2.39 Miles

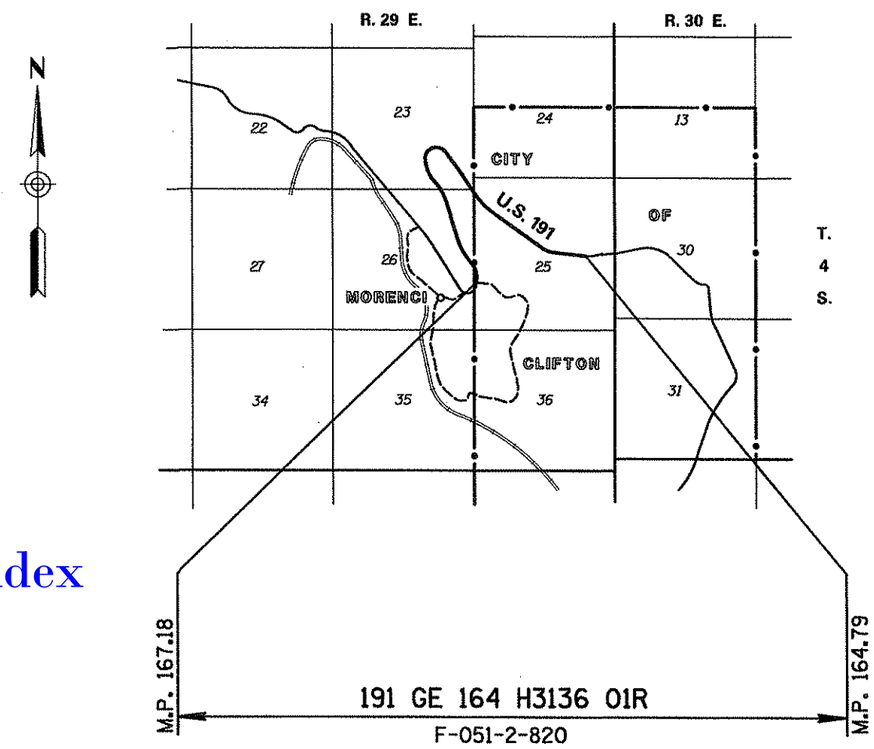


Click here for US 191X Index

PUBLIC HEARING REQUIREMENTS CERTIFIED _____

ENVIRONMENTAL CLEARANCE _____

C & S REVIEW _____

BID SET REVIEW _____

ARIZONA DEPARTMENT OF TRANSPORTATION BOARD
APPROVED FOR RIGHT OF WAY ACQUISITION IN ACCORDANCE
WITH RESOLUTION 99-05-A-023 DATED 5-21-99
EDWARD D. WRIGHT STATE ENGINEER

APPROVED IN ACCORDANCE WITH ROADWAY PLANS
DATE 9-15-99

CHIEF R/W AGENT
St. Hansen

U. S. DEPARTMENT OF TRANSPORTATION
FEDERAL HIGHWAY ADMINISTRATION

APPROVED DATE _____

DIVISION ADMINISTRATOR

DRAWING NO. D-6-T-135
SHEET NO. 1 OF 13

26 AUG 99 n:\654642\prod\row\191rw164.fat

# OWNERSHIP RECORD / ACQUISITION RECORD

| PARCEL NUMBER | OWNER | DESCRIPTION | TOTAL AREA | AREA REQUIRED: GROSS INCLUDING EXISTING R/W | AREA REQUIRED: NET EXCLUDING EXISTING R/W | NEW EASEMENTS | EXISTING EASEMENTS | REMAINDER: LEFT | REMAINDER: RIGHT | SHEET NO. | CHIEF R/W AGENT APPROVAL | INSTRUMENT: TYPE | INSTRUMENT: DATE | RECORDED: DATE | RECORDED: DOCUMENT |
|---|---|---|---|---|---|---|---|---|---|---|---|---|---|---|---|
| 6-0170 | Phelps Dodge Corporation | Pt. Sec. 25, T. 4 S. R. 29 E. (1.) | 272.1 Ac. | 6.4 Ac. | 3.5 Ac. | | | 265.7 Ac. | | 4&8 | | EA | | 11-15-01 | 2001-01116 |
| | | Pt. E2, Sec. 26, T. 4 S. R. 29 E. | 208.84 Ac. | 1.83 Ac. | 0.06 Ac. | | | 207.01 Ac. | | 8 | | | | | |
| 6-0183 | Phelps Dodge Morenci, Inc. and Sumitomo Metal Mining Arizona, Inc. | Pt. SE4, Sec. 23, T. 4 S. R. 29 E. | 160.67 Ac. | 45.96 Ac. | 35.03 Ac. | | | 114.71 Ac. | | 5-7 | | | | | |
| | | Pt. Sec. 25, T. 4 S. R. 29 E. (1.) | 312.3 Ac. | 16.9 Ac. | 8.9 Ac. | | | 295.4 Ac. | | 4,5&8 | | EA | | 11-15-01 | 2001-01117 |
| | | Pt. E2, Sec. 26, T. 4 S. R. 29 E. | 111.31 Ac. | 32.12 Ac. | 14.01 Ac. | | | 79.19 Ac. | | 5-8 | | | | | |
| ~~6-0185~~ | ~~David A. Kerr, ET UX~~ | ~~Pt. SE4, Sec. 25, T. 4 S. R. 29 E. (1.)~~ | DELETED | | | | JUNE 12, 2000 | | | 4 | | | | | |

(1.) NOTE: "Areas for parcels lying within Section 25, T. 4 S., R. 29 E were as determined by GLO plat information."

Click here for US 191X Index

| REVISIONS | | | |
|---|---|---|---|
| C.O. NO. | DATE | BY | DESCRIPTION |
| 9374 | 4/17/2000 | DES | REVISE ALL AREAS PARCEL 6-0170, ADD |
| " | " | " | PARCELS 6-0183, 6-0185 & NOTE NO. 1 |
| " | 6/12/2000 | " | DELETE PARCEL 6-0185 |

| | |
|---|---|
| DRAWING NO. | D-6-T-135 |
| HARD COPY | |
| DRAWN/DATE | DES 8/99 |
| CHECKED | RCO 8/99 |

DMJM ARIZONA, INC. 2777 E. CAMELBACK ROAD SUITE 200 PHOENIX, AZ. 85016-4302 (602) 337-2777

ARIZONA DEPARTMENT OF TRANSPORTATION
INTERMODAL TRANSPORTATION DIVISION
RIGHT OF WAY PLANS SECTION

HIGHWAY: SAFFORD - SPRINGERVILLE
PROJECT NO.: F-051-2-820
TRACS NO.: 191 GE 164 H3136 01R
ROUTE: U.S. 191
SECTION: CLIFTON - MORENCI

REGISTERED LAND SURVEYOR 17227 JOHN W. GEROMETTA ARIZONA U.S.A.

SHEET 2 OF 13

06/09/00 n:\681702\Prod\row\191RW164.001

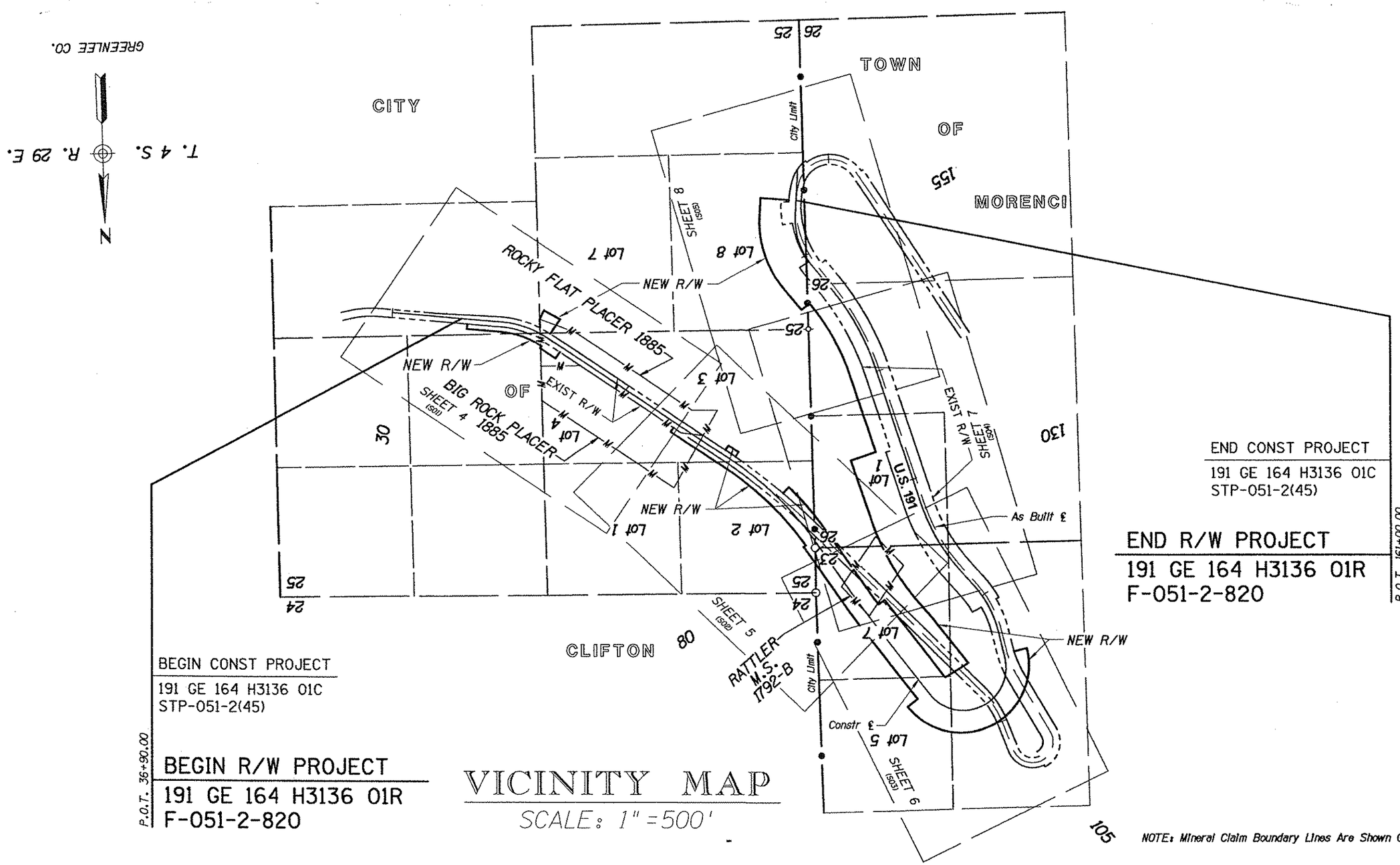


# VICINITY MAP

SCALE: 1" = 500'

NOTE: Mineral Claim Boundary Lines Are Shown Graphically Only.

| REVISIONS | | | |
|---|---|---|---|
| C.O. NO. | DATE | BY | DESCRIPTION |
| 9374 | 6/12/2000 | DES | REVISE NEW R/W LT. P.O.C. 44+25 |

| | |
|---|---|
| DRAWING NO. | D-6-T-135 |
| HARD COPY | |
| DRAWN/DATE | DES 8/99 |
| CHECKED | RCO 8/99 |
| DMJM ARIZONA, INC. | 2777 E. CAMELBACK ROAD SUITE 200 PHOENIX, AZ. 85016-4302 (602) 337-2777 |
| ROUTE | U.S. 191 |
| SECTION | CLIFTON - MORENCI |

ARIZONA DEPARTMENT OF TRANSPORTATION
INTERMODAL TRANSPORTATION DIVISION
RIGHT OF WAY PLANS SECTION

HIGHWAY: SAFFORD - SPRINGERVILLE
PROJECT NO.: F-051-2-820
TRACS NO.: 191 GE 164 H3136 01R

REGISTERED LAND SURVEYOR 17227 JOHN M. CERDMETTA ARIZONA U.S.A. 6/12/2000

SHEET 3 OF 13

Click here for US 191X Index

06/09/00 n:\681702\Prod\row\191RW164.V01

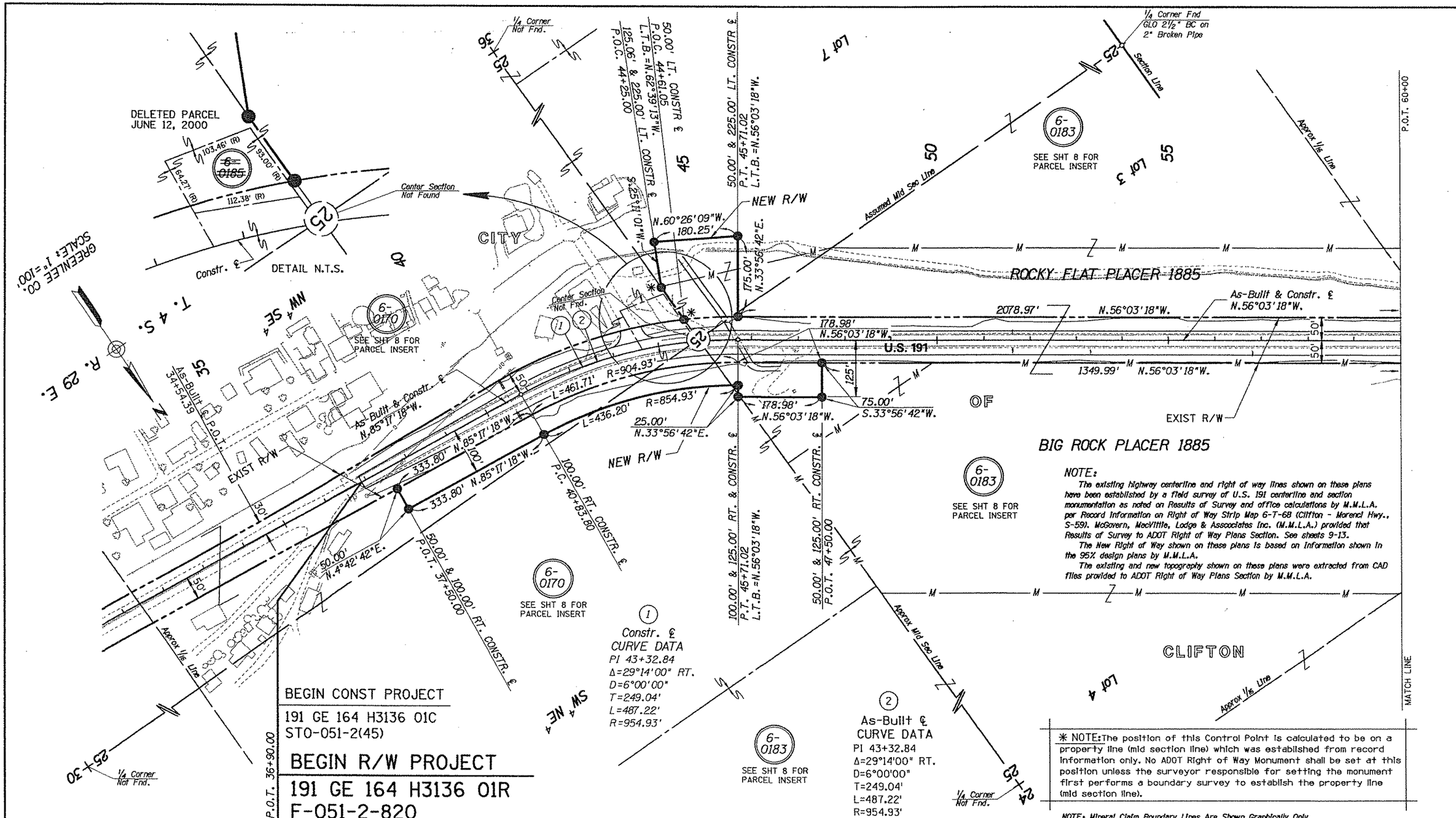


NOTE:

The existing highway centerline and right of way lines shown on these plans have been established by a field survey of U.S. 191 centerline and section monumentation as noted on Results of Survey and office calculations by M.M.L.A. per Record Information on Right of Way Strip Map 6-T-68 (Clifton - Morenci Hwy., S-59). McGovern, MacVittie, Lodge & Associates Inc. (M.M.L.A.) provided that Results of Survey to ADOT Right of Way Plans Section. See sheets 9-13.

The New Right of Way shown on these plans is based on information shown in the 95% design plans by M.M.L.A.

The existing and new topography shown on these plans were extracted from CAD files provided to ADOT Right of Way Plans Section by M.M.L.A.

✳ NOTE: The position of this Control Point is calculated to be on a property line (mid section line) which was established from record information only. No ADOT Right of Way Monument shall be set at this position unless the surveyor responsible for setting the monument first performs a boundary survey to establish the property line (mid section line).

NOTE: Mineral Claim Boundary Lines Are Shown Graphically Only.

| REVISIONS | | | |
|---|---|---|---|
| C.O. NO. | DATE | BY | DESCRIPTION |
| 9374 | 4/17/2000 | DES | REVISE PARCEL 6-0170 AND ADD PARCELS |
| " | " | " | 6-0183 & 6-0185 |
| " | 6/12/2000 | " | DELETE PARCEL 6-0185 AND REVISE NEW R/W |
| " | " | " | LT. P.O.C. 44+25 |

| | |
|---|---|
| DRAWING NO. | D-6-T-135 |
| HARD COPY | |
| DRAWN/DATE | DES 8/99 |
| CHECKED | RCO 8/99 |

DMJM ARIZONA, INC. 2777 E. CAMELBACK ROAD SUITE 200 PHOENIX, AZ. 85016-4302 (602) 337-2777

ARIZONA DEPARTMENT OF TRANSPORTATION
INTERMODAL TRANSPORTATION DIVISION
RIGHT OF WAY PLANS SECTION

HIGHWAY: SAFFORD - SPRINGERVILLE
PROJECT NO.: F-051-2-820
TRACS NO.: 191 GE 164 H3136 01R
ROUTE: U.S. 191
SECTION: CLIFTON - MORENCI

REGISTERED LAND SURVEYOR 17227 JOHN W. GEROMETTA ARIZONA U.S.A.

SHEET 4 OF 13

06/09/00 n:\681702\Prod\row\191RW164.S01

Click here for US 191X Index

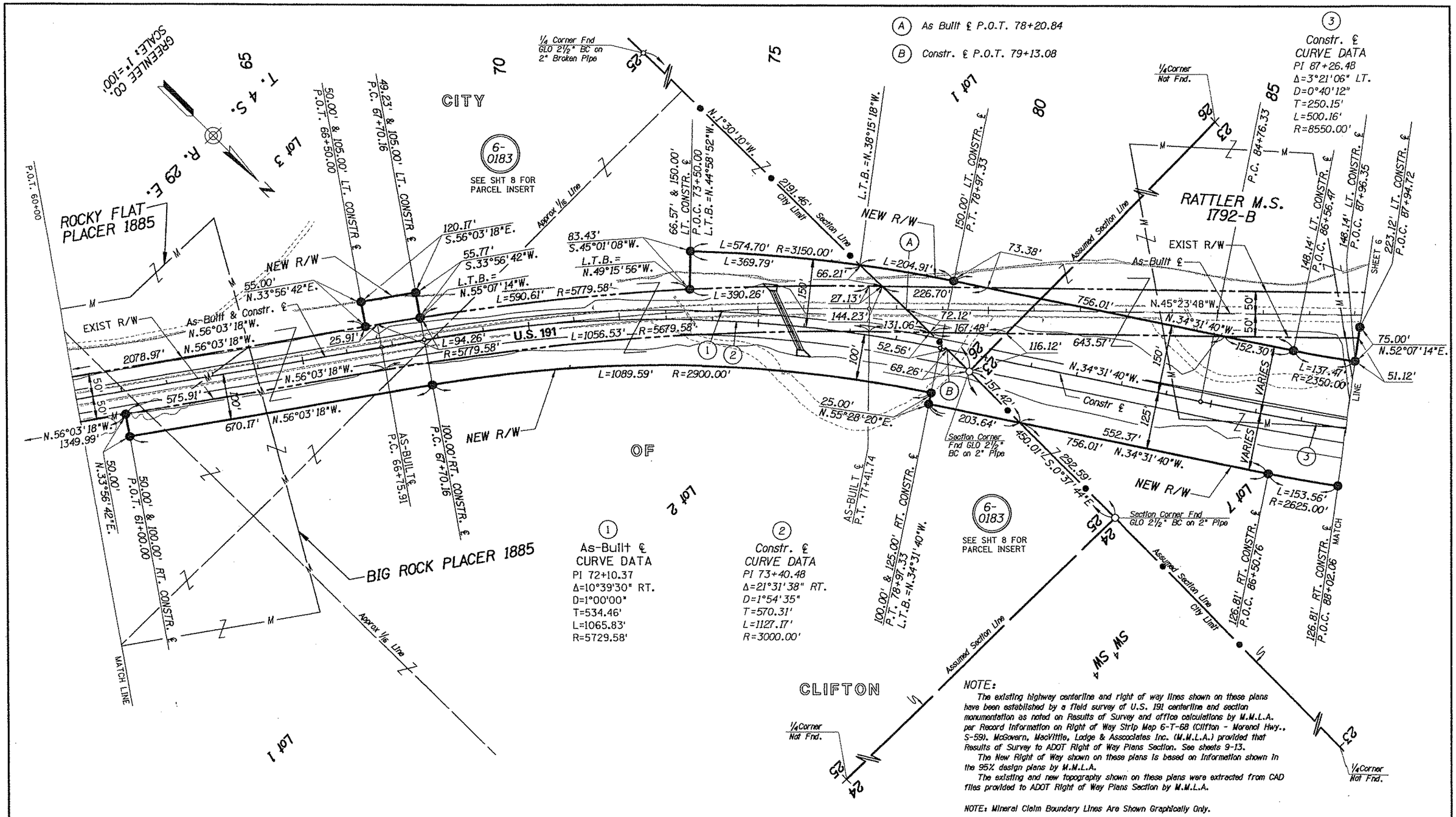


NOTE:

The existing highway centerline and right of way lines shown on these plans have been established by a field survey of U.S. 191 centerline and section monumentation as noted on Results of Survey and office calculations by M.M.L.A. per Record Information on Right of Way Strip Map 6-T-68 (Clifton - Morenci Hwy., S-59). McGovern, MacVittie, Lodge & Associates Inc. (M.M.L.A.) provided that Results of Survey to ADOT Right of Way Plans Section. See sheets 9-13.

The New Right of Way shown on these plans is based on Information shown in the 95% design plans by M.M.L.A.

The existing and new topography shown on these plans were extracted from CAD files provided to ADOT Right of Way Plans Section by M.M.L.A.

NOTE: Mineral Claim Boundary Lines Are Shown Graphically Only.

| REVISIONS | | | |
|---|---|---|---|
| C.O. NO. | DATE | BY | DESCRIPTION |
| 9374 | 4/17/2000 | DES | CHANGE PAR 6-0170 TO PAR 6-0183 |

| | |
|---|---|
| DRAWING NO. | D-6-T-135 |
| HARD COPY | SEE NOTE |
| DRAWN/DATE | DES 8/99 |
| CHECKED | RCO 8/99 |

DMJM ARIZONA, INC.
2777 E. CAMELBACK ROAD
SUITE 200
PHOENIX, AZ. 85016-4302
(602) 337-2777

ROUTE: U.S. 191
SECTION: CLIFTON - MORENCI

ARIZONA DEPARTMENT OF TRANSPORTATION
INTERMODAL TRANSPORTATION DIVISION
RIGHT OF WAY PLANS SECTION

HIGHWAY: SAFFORD - SPRINGERVILLE
PROJECT NO. F-051-2-820
TRACS NO. 191 GE 164 H3136 01R

17227 JOHN W. GERONETTA ARIZONA U.S.A.

SHEET 5 OF 13

26 MAY 100 n:\681702\prod\row\191rw164.s02

Click here for US 191X Index

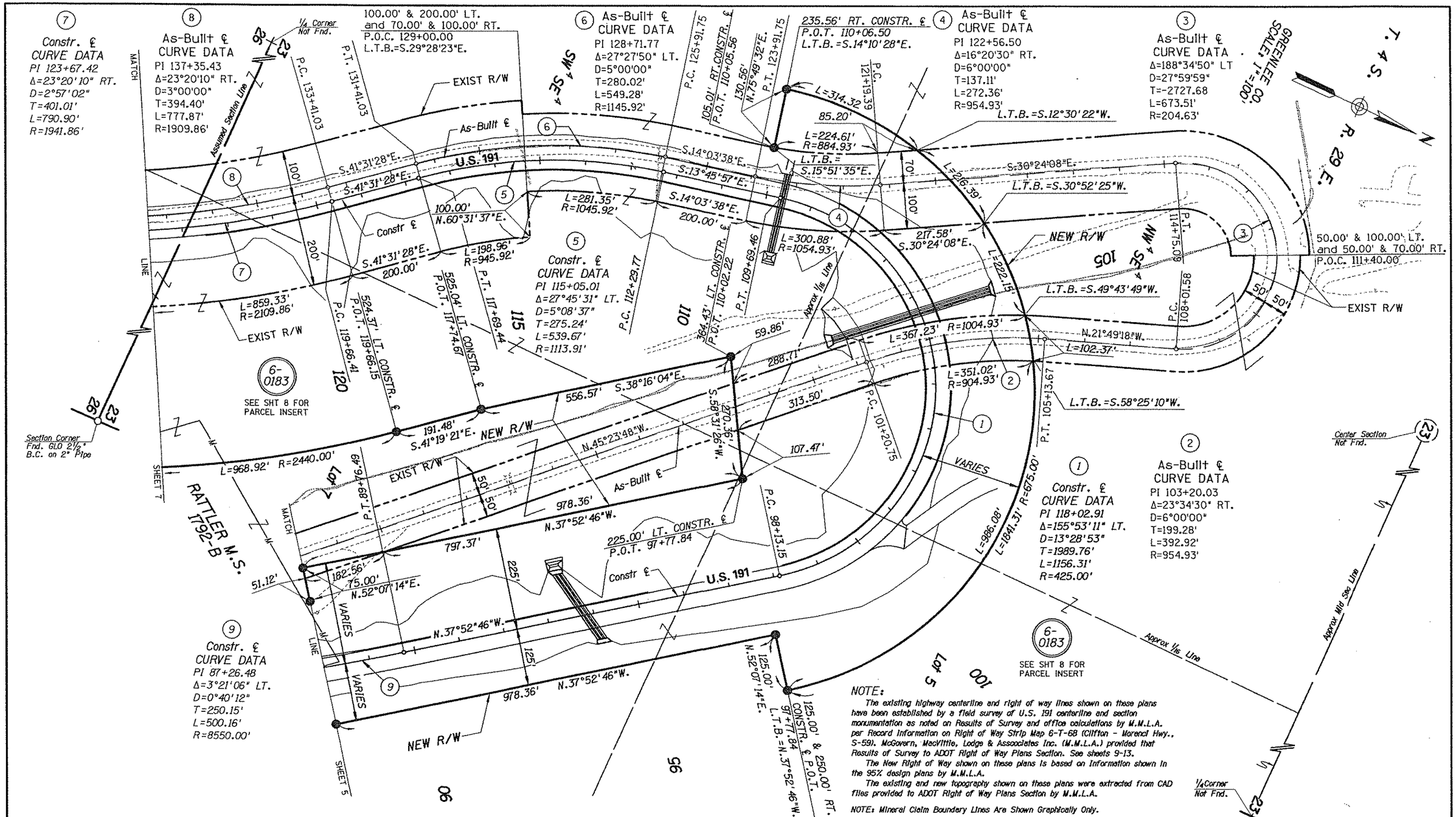


NOTE:

The existing highway centerline and right of way lines shown on these plans have been established by a field survey of U.S. 191 centerline and section monumentation as noted on Results of Survey and office calculations by M.M.L.A. per Record Information on Right of Way Strip Map 6-T-68 (Clifton - Morenci Hwy., S-59). McGovern, MacVittie, Lodge & Associates Inc. (M.M.L.A.) provided that Results of Survey to ADOT Right of Way Plans Section. See sheets 9-13.

The New Right of Way shown on these plans is based on Information shown in the 95% design plans by M.M.L.A.

The existing and new topography shown on these plans were extracted from CAD files provided to ADOT Right of Way Plans Section by M.M.L.A.

NOTE: Mineral Claim Boundary Lines Are Shown Graphically Only.

| REVISIONS | | | |
|---|---|---|---|
| C.O. NO. | DATE | BY | DESCRIPTION |
| 9374 | 4/17/2000 | DES | CHANGE PAR 6-0170 TO PAR 6-0183 |

| | |
|---|---|
| DRAWING NO. | D-6-T-135 |
| HARD COPY | SEE NOTE |
| DRAWN/DATE | DES 8/99 |
| CHECKED | RCO 8/99 |

DMJM ARIZONA, INC. 2777 E. CAMELBACK ROAD SUITE 200 PHOENIX, AZ. 85016-4302 (602) 331-2777

ARIZONA DEPARTMENT OF TRANSPORTATION
INTERMODAL TRANSPORTATION DIVISION
RIGHT OF WAY PLANS SECTION

HIGHWAY: SAFFORD - SPRINGERVILLE
PROJECT NO.: F-051-2-820
TRACS NO.: 191 GE 164 H3136 01R
ROUTE: U.S. 191
SECTION: CLIFTON - MORENCI

REGISTERED LAND SURVEYOR 17227 JOHN W. GERONETTA ARIZONA U.S.A.

SHEET 6 OF 13

Click here for US 191X Index

26 MAY 100 n:\681702\prod\row\191rw164.s03

Click here for US 191X Index

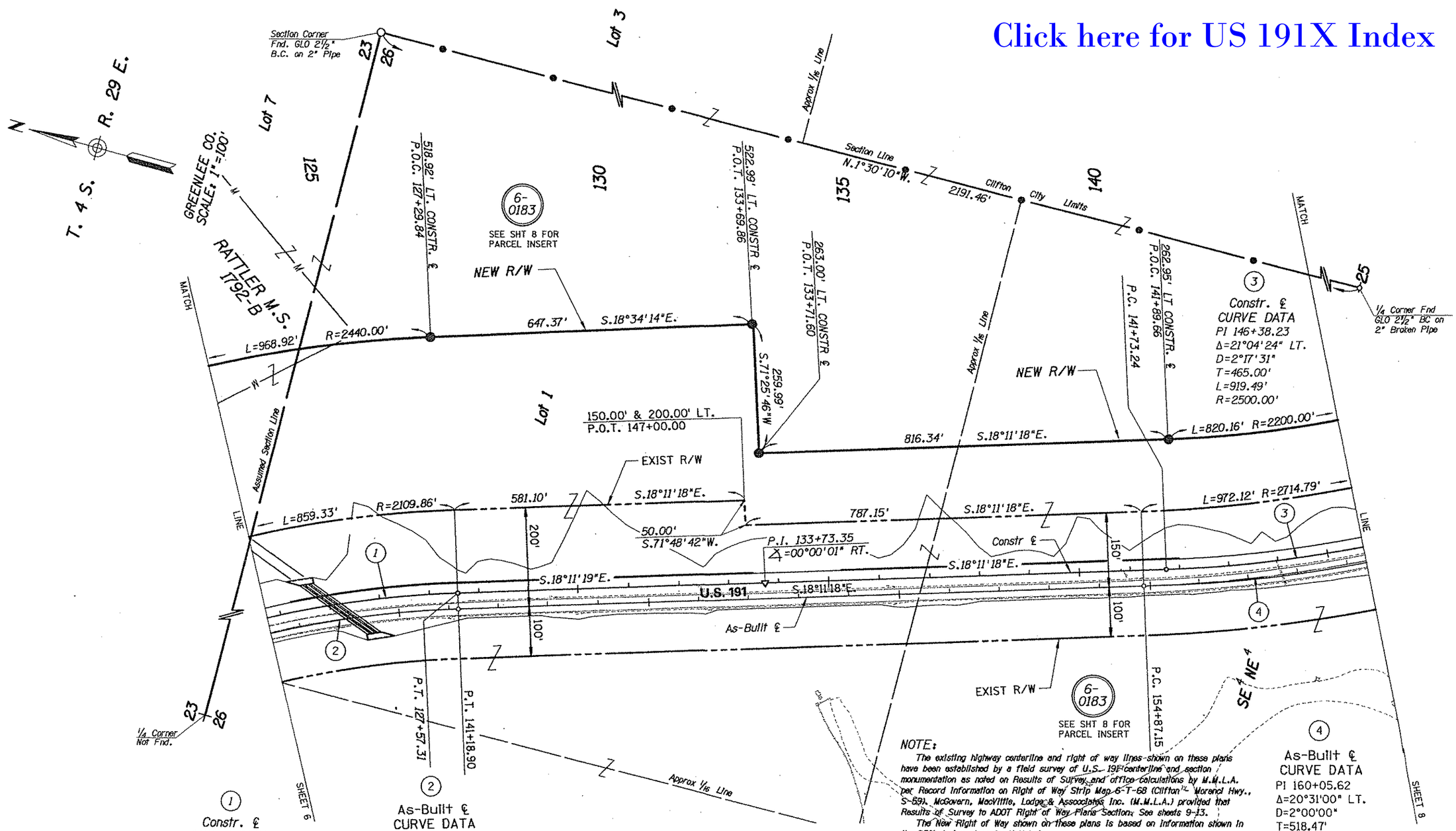


1
Constr. ℄
CURVE DATA
PI 123+67.42
Δ=23°20'10" RT.
D=2°57'02"
T=401.01'
L=790.90'
R=1941.86'

2
As-Built ℄
CURVE DATA
PI 137+35.43
Δ=23°20'10" RT.
D=3°00'00"
T=394.40'
L=777.87'
R=1909.86'

3
Constr. ℄
CURVE DATA
PI 146+38.23
Δ=21°04'24" LT.
D=2°17'31"
T=465.00'
L=919.49'
R=2500.00'

4
As-Built ℄
CURVE DATA
PI 160+05.62
Δ=20°31'00" LT.
D=2°00'00"
T=518.47'
L=1025.83'
R=2864.79'

NOTE:

The existing highway centerline and right of way lines shown on these plans have been established by a field survey of U.S. 191 centerline and section monumentation as noted on Results of Survey and office calculations by M.M.L.A. per Record Information on Right of Way Strip Map 6-T-68 (Clifton - Morenci Hwy., S-59). McGovern, MacVittie, Lodge & Associates Inc. (M.M.L.A.) provided that Results of Survey to ADOT Right of Way Plans Section. See sheets 9-13.

The New Right of Way shown on these plans is based on information shown in the 95% design plans by M.M.L.A.

The existing and new topography shown on these plans were extracted from CAD files provided to ADOT Right of Way Plans Section by M.M.L.A.

NOTE: Mineral Claim Boundary Lines Are Shown Graphically Only.

REVISIONS

| C.O. NO. | DATE | BY | DESCRIPTION |
|---|---|---|---|
| 9374 | 4/17/2000 | DES | CHANGE PAR 6-0170 TO PAR 6-0183 |

| | |
|---|---|
| DRAWING NO. | D-6-T-135 |
| HARD COPY | |
| DRAWN/DATE | DES 8/99 |
| CHECKED | RCO 8/99 |

DMJM ARIZONA, INC.
2777 E. CAMELBACK ROAD
SUITE 200
PHOENIX, AZ. 85016-4302
(602) 337-2777

ROUTE: U.S. 191
SECTION: CLIFTON - MORENCI

ARIZONA DEPARTMENT OF TRANSPORTATION
INTERMODAL TRANSPORTATION DIVISION
RIGHT OF WAY PLANS SECTION

HIGHWAY: SAFFORD - SPRINGERVILLE
PROJECT NO. F-051-2-820
TRACS NO. 191 GE 164 H3136 01R

17221 JOHN W. GEROMETTA REGISTERED LAND SURVEYOR ARIZONA U.S.A.

SHEET 7 OF 13

26 MAY 100 m:\681702\prod\row\191rw164.s04

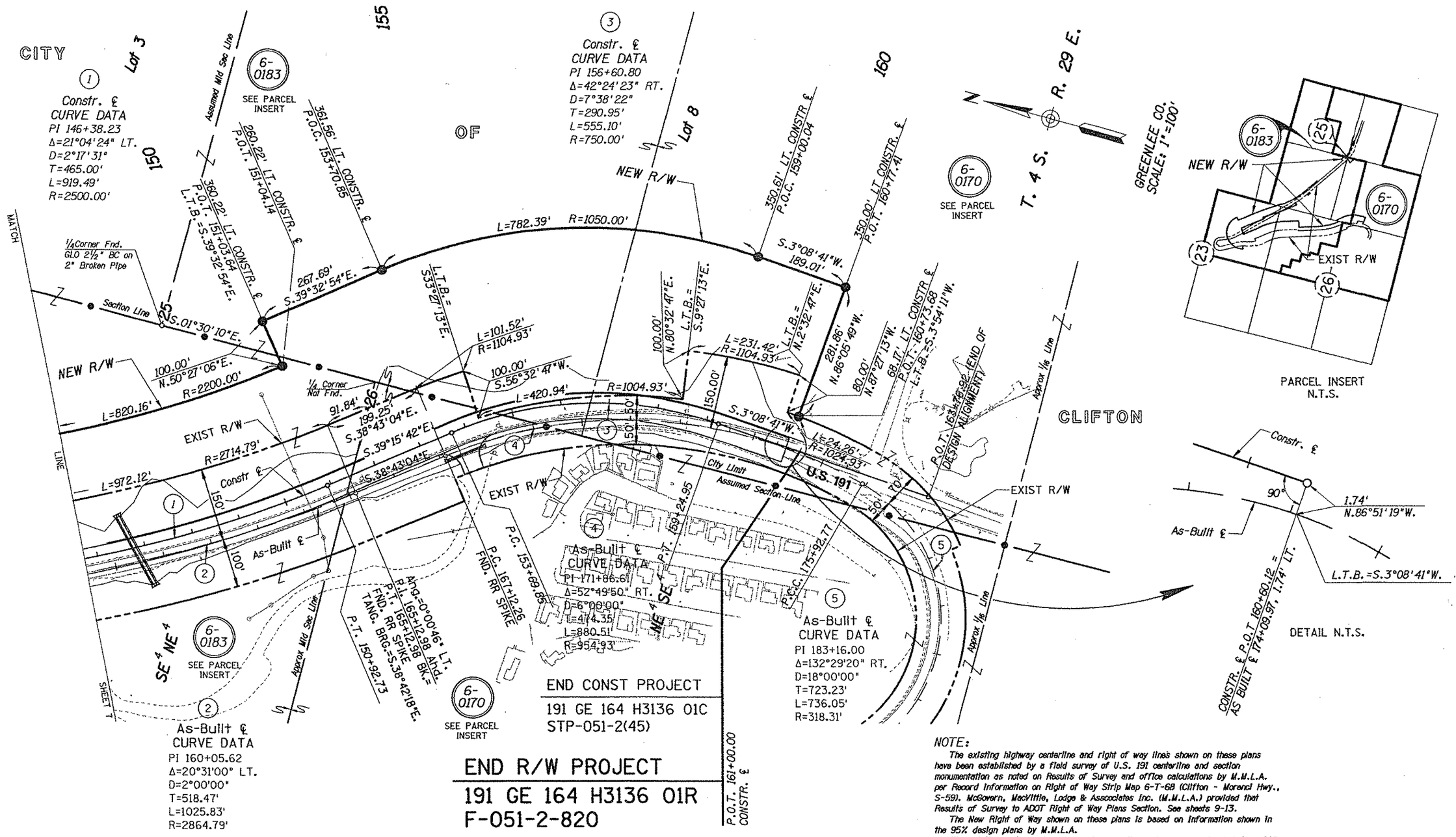


*NOTE:*

*The existing highway centerline and right of way lines shown on these plans have been established by a field survey of U.S. 191 centerline and section monumentation as noted on Results of Survey and office calculations by M.M.L.A. per Record Information on Right of Way Strip Map 6-T-68 (Clifton - Morenci Hwy., S-59). McGovern, MacVittie, Lodge & Associates Inc. (M.M.L.A.) provided that Results of Survey to ADOT Right of Way Plans Section. See sheets 9-13.*

*The New Right of Way shown on these plans is based on information shown in the 95% design plans by M.M.L.A.*

*The existing and new topography shown on these plans were extracted from CAD files provided to ADOT Right of Way Plans Section by M.M.L.A.*

| REVISIONS | | | |
|---|---|---|---|
| C.O. NO. | DATE | BY | DESCRIPTION |
| 9374 | 4/17/2000 | DES | CHANGE PAR 6-0170 AND ADD PAR 6-0183 |

| | |
|---|---|
| DRAWING NO. | D-6-T-135 |
| HARD COPY | SEE NOTE |
| DRAWN/DATE | DES 8/99 |
| CHECKED | RCO 8/99 |

DMJM ARIZONA, INC.
2777 E. CAMELBACK ROAD
SUITE 200
PHOENIX, AZ. 85016-4302
(602) 337-2777

ARIZONA DEPARTMENT OF TRANSPORTATION
INTERMODAL TRANSPORTATION DIVISION
RIGHT OF WAY PLANS SECTION

HIGHWAY: SAFFORD - SPRINGERVILLE
PROJECT NO.: F-051-2-820
TRACS NO.: 191 GE 164 H3136 01R
ROUTE: U.S. 191
SECTION: CLIFTON - MORENCI

17227 JOHN M. GEROMETTA ARIZONA U.S.A.

SHEET 8 OF 13

26 MAY 100 n:\681702\prod\row\191rw164.m05

Click here for US 191X Index

Click here for US 191X Index

| F. H. W. A. REGION | STATE | PROJECT NO. | SHEET NO. | TOTAL SHEETS | AS BUILT |
|---|---|---|---|---|---|
| 9 | ARIZ. | -016-1- | | | |
| | | 191 GE 164 | | | |

# STATE ROUTE 191
# CLIFTON-MORENCI HIGHWAY

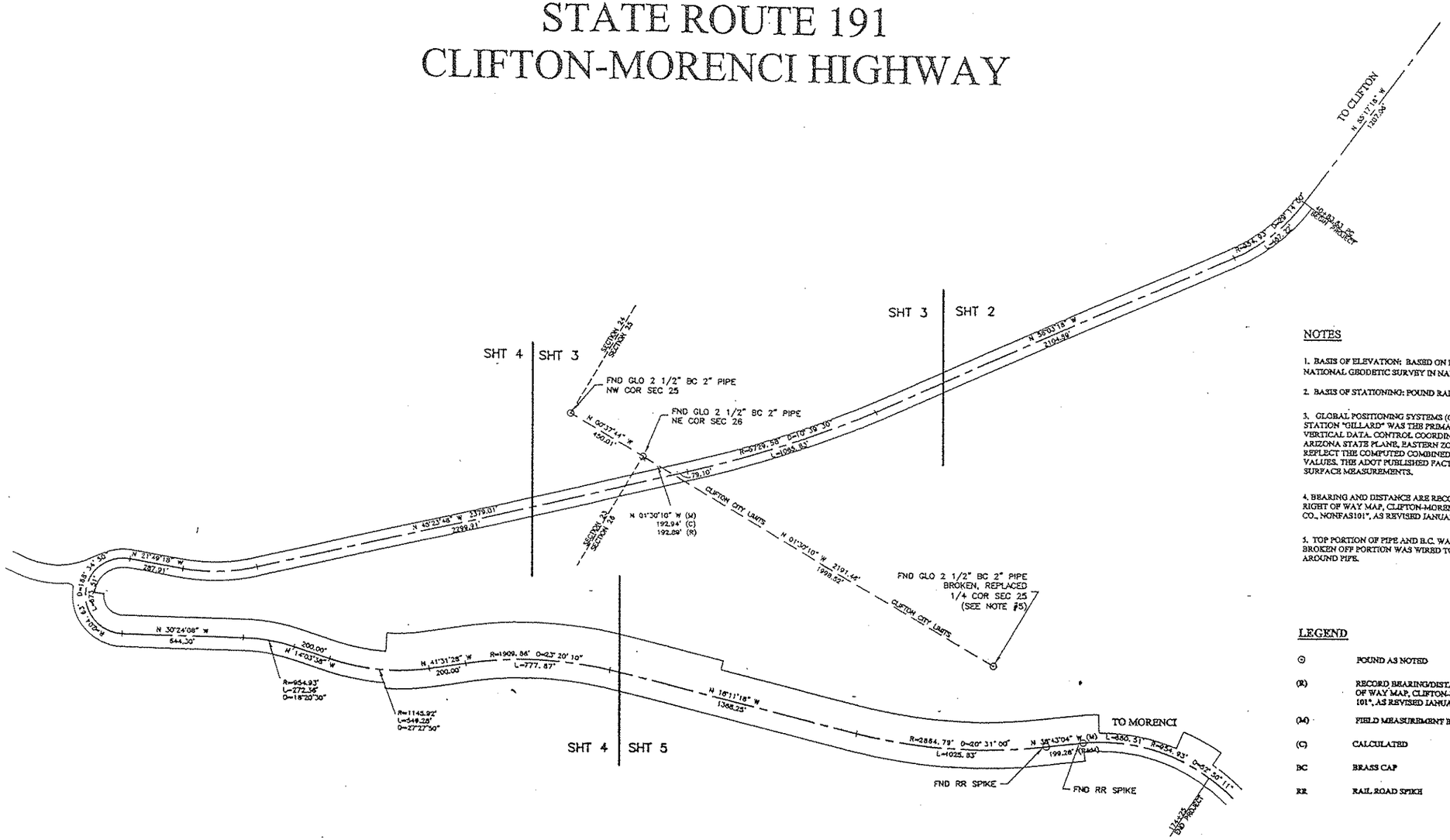


## NOTES

1. BASIS OF ELEVATION: BASED ON BENCH MARK "W 73 RESET" ELEVATION 3553.49' AS LISTED BY NATIONAL GEODETIC SURVEY IN NAVD88 VERT. DATUM. HEIGHTS LISTED ARE AT TOP OF MONUMENT.

2. BASIS OF STATIONING: POUND RAIL ROAD SPIKE AT STATION 165+12.98 PT, END OF PROJECT.

3. GLOBAL POSITIONING SYSTEMS (GPS) WAS USED TO LOCATE ALL CONTROL LISTED. TRIANGULATION STATION "GILLARD" WAS THE PRIMARY GEODETIC CONTROL USED TO RECTIFY GEOID MODELING OF VERTICAL DATA. CONTROL COORDINATES ARE IN NORTH AMERICAN DATUM OF 1983 (NAD83) (HARN) ARIZONA STATE PLANE, EASTERN ZONE (0201). ADOT MODIFIED STATE PLANE COORDINATES SHOWN REFLECT THE COMPUTED COMBINED FACTOR OF 0.99954596 APPLIED TO THE STATE PLANE COORDINATE VALUES. THE ADOT PUBLISHED FACTOR OF 1.00023 FOR THE AREA WILL NOT PROPERLY REFLECT SURFACE MEASUREMENTS.

4. BEARING AND DISTANCE ARE RECORD PER "ARIZONA HIGHWAY DEPARTMENT RIGHT OF WAY DIVISION, RIGHT OF WAY MAP, CLIFTON-MORENCI HIGHWAY FROM STATION 3+21.23 TO 337+14.32, S-59, GREENLEE CO., NONFAS101", AS REVISED JANUARY 7, 1948. UNLESS OTHERWISE NOTED.

5. TOP PORTION OF PIPE AND B.C. WAS BROKEN OFF. REMAINING STEM OF PIPE WAS RECOVERED AND BROKEN OFF PORTION WAS WIRED TO REMAINING STEM AND MOUND OF STONES RE-ESTABLISHED AROUND PIPE.

## LEGEND

| | |
|---|---|
| ⊙ | FOUND AS NOTED |
| (R) | RECORD BEARING/DISTANCE/STATION PER "ARIZONA HIGHWAY DEPARTMENT RIGHT OF WAY DIVISION, RIGHT OF WAY MAP, CLIFTON-MORENCI HIGHWAY FROM STATION 3+21.23 TO 337+14.32, S-59, GREENLEE CO., NON FAS 101", AS REVISED JANUARY 7, 1948. |
| (M) | FIELD MEASUREMENT BY M.M.L.A., INC., NOVEMBER 1997. |
| (C) | CALCULATED |
| BC | BRASS CAP |
| RR | RAIL ROAD SPIKE |

SAFFORD-SPRINGERVILLE HWY.
CLIFTON-MORENCI
F-051-2-820
191 GE 164 H3136 OIR
D-6-T-135

| | NAME | DATE |
|---|---|---|
| DESIGN | | |
| DRAWN | | |
| CHECKED | | |

MMLA
McGervey Mee White Lodge & Associates, Inc
300 E. Wetmore Suite 110 Tucson AZ 85705
(520) 293-2360 FAX (520) 293-1209

ARIZONA DEPARTMENT OF TRANSPORTATION
INTERMODAL TRANSPORTATION DIVISION

STATE HIGHWAY US 191 - Results of Survey Map
Secs. 25, 26, 24, T-4-S, R-29-E
Gila and Salt River Meridian
Greenlee County, Arizona

ROUTE: US 191
LOCATION: CLIFTON-MORENCI, ARIZONA

REGISTERED LAND SURVEYOR
CERTIFICATE NO. 29273
J. SCOTT SHANE
ARIZONA U.S.A.

SHEET 11 OF 5

TRACS NO. H 313601. C

DWG NAME D:\PROJS-ATI\mmlaaz\29171.dwg
PLOT FT name 11/04/98 06:06 PM

SHEET 11 OF 135

VIEW NAME:

Click here for US 191X Index

| F. H. W. A. REGION | STATE | PROJECT NO. | SHEET NO. | TOTAL SHEETS | AS BUILT |
|---|---|---|---|---|---|
| 9 | ARIZ. | -016-1- | -- | | |

191 GE 164

| POINT | NORTHING | EASTING |
|---|---|---|
| 24 | 759778.58 | 1493881.71 |
| 25 | 760239.57 | 1493876.77 |
| 42 | 757587.28 | 1493939.18 |
| 46 | 757114.27 | 1493921.14 |
| 47 | 756958.79 | 1493845.79 |
| 210 | 757422.41 | 1498170.32 |
| 211 | 757509.17 | 1497118.23 |
| 212 | 757527.58 | 1496987.94 |
| 213 | 757681.08 | 1496513.15 |
| 5007 | 758856.44 | 1494798.99 |
| 5009 | 759530.17 | 1493943.09 |
| 50101 | 781200.69 | 1492249.27 |
| 5012 | 781325.62 | 1492033.31 |
| 5013 | 781792.90 | 1491928.28 |
| 5015 | 761613.28 | 1491559.83 |
| 5016 | 761057.37 | 1491885.89 |
| 5018 | 760809.311 | 1491988.59 |
| 5019 | 760812.30 | 1492037.18 |
| 5021 | 760131.033 | 1492290.84 |
| 5022 | 759981.29 | 1492421.43 |
| 5024 | 759311.32 | 1492808.01 |
| 5025 | 758611.431 | 1493235.10 |

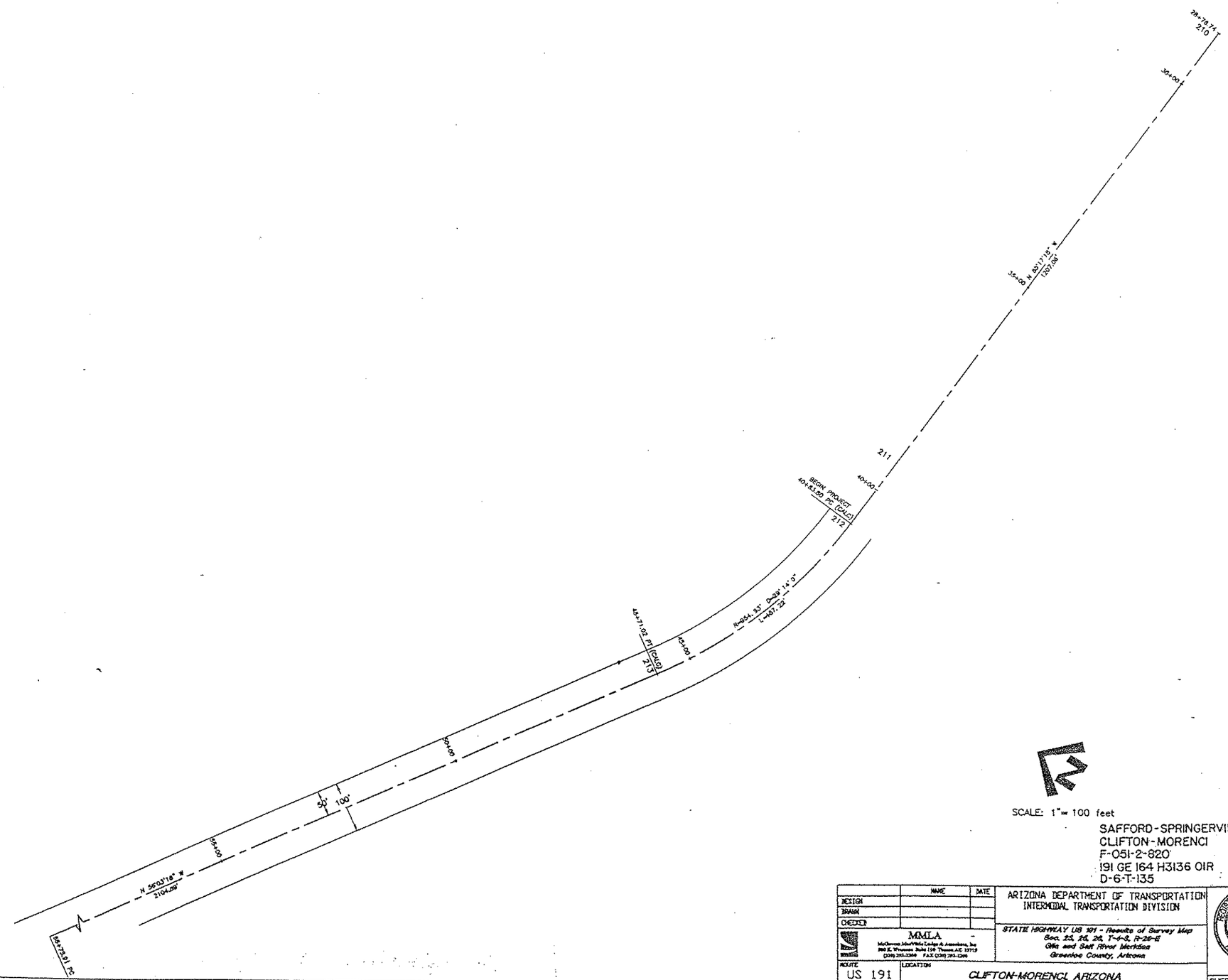


SCALE: 1" = 100 feet

SAFFORD-SPRINGERVILLE HWY.
CLIFTON-MORENCI
F-051-2-820
191 GE 164 H3136 OIR
D-6-T-135

| | NAME | DATE |
|---|---|---|
| DESIGN | | |
| DRAWN | | |
| CHECKED | | |

MMLA
McClennan MacWhirter Lodge & Associates, Inc
990 E. Wyoming Suite 150 Tucson, AZ 85719
(520) 293-2364 FAX (520) 293-1266

ARIZONA DEPARTMENT OF TRANSPORTATION
INTERMODAL TRANSPORTATION DIVISION

STATE HIGHWAY US 191 - Records of Survey Map
Sec. 23, 24, 25, T-4-S, R-29-E
Gila and Salt River Meridian
Greenlee County, Arizona

ROUTE: US 191
LOCATION: CLIFTON-MORENCI, ARIZONA

REGISTERED LAND SURVEYOR
CERTIFICATE NO. 29273
J. SCOTT SHANE
ARIZONA U.S.A.

SHEET 2 OF 5

SEE SHEET 3

VIEW NAME:

TRACS NO. H 313601. C

DWG NAME: D:\MMLA-CIT\mw\L191-2.dwg
MOD. BY: mdwt 11/06/98 08:28 AM
PLOT BY: mdwt 11/06/98 08:28 AM

Click here for US 191X Index

| F. H. W. A. REGION | STATE | PROJECT NO. | SHEET NO. | TOTAL SHEETS | AS BUILT |
|---|---|---|---|---|---|
| 9 | ARIZ. | -016-1- | | | |
| | | 191 GE 164 | | | |

| POINT | NORTHING | EASTING |
|---|---|---|
| 24 | 759778.58 | 1492081.71 |
| 25 | 760228.57 | 1492816.77 |
| 42 | 757587.88 | 1493939.18 |
| 49 | 757114.27 | 1493751.14 |
| 27 | 758858.79 | 1493845.79 |
| 210 | 757422.41 | 1498170.92 |
| 211 | 757509.17 | 1497118.23 |
| 212 | 757521.58 | 1498027.94 |
| 213 | 757681.08 | 1498513.15 |
| 5007 | 758856.14 | 1494756.99 |
| 5009 | 759530.17 | 1493943.09 |
| 5010 | 761200.69 | 1492249.37 |
| 5012 | 761525.82 | 1492033.31 |
| 5013 | 761792.90 | 1491926.28 |
| 5015 | 761813.28 | 1491559.83 |
| 5016 | 761057.97 | 1491885.89 |
| 5018 | 760806.31 | 1491988.59 |
| 5019 | 760612.30 | 1492037.18 |
| 5021 | 760131.03 | 1492390.84 |
| 5022 | 759981.29 | 1492423.43 |
| 5024 | 759311.32 | 1492806.01 |
| 5025 | 758611.43 | 1493235.19 |

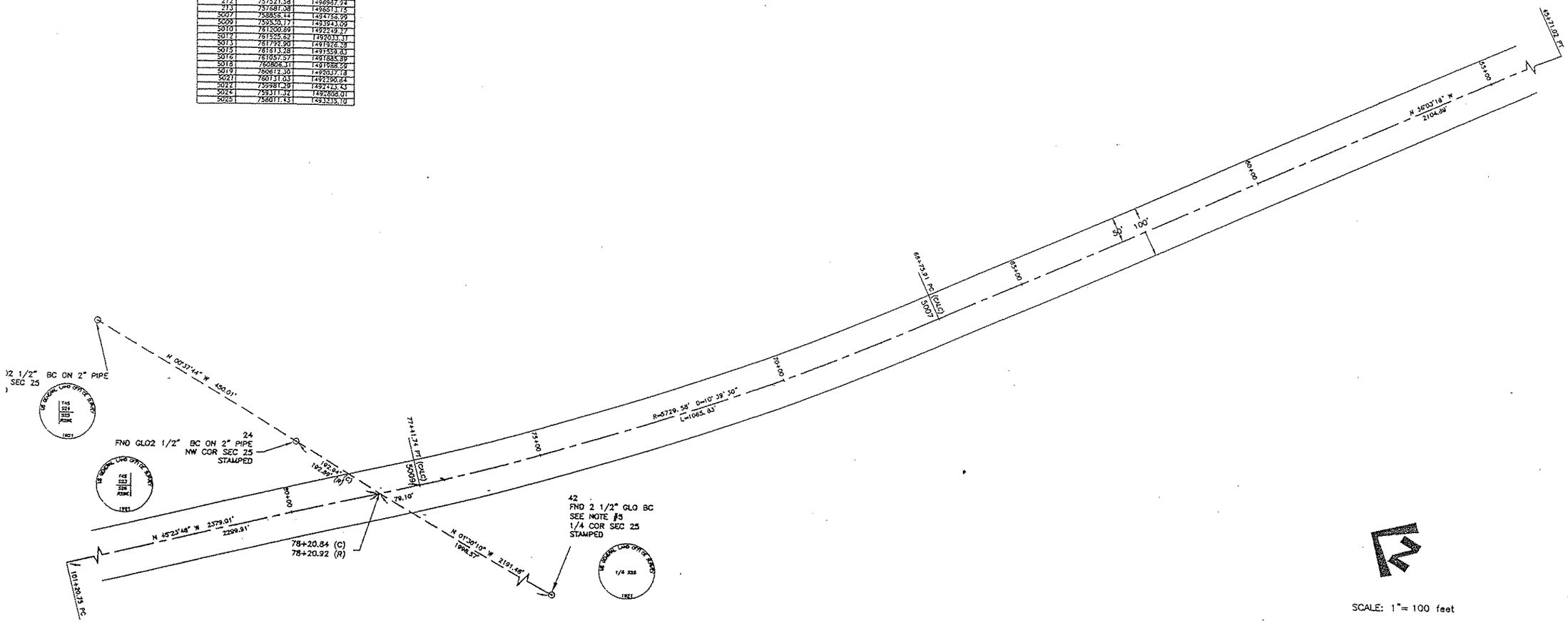


SCALE: 1" = 100 feet

SAFFORD-SPRINGERVILLE H.W.Y.
CLIFTON-MORENCI
F-051-2-820
191 GE 164 H3136 OIR
D-6-T-135

| | NAME | DATE |
|---|---|---|
| DESIGN | | |
| DRAWN | | |
| CHECKED | | |

MMLA
MacGregor Meier Miller Lodge & Associates, Inc.
900 E. Wilcox, Suite 110 Tucson, AZ 85719
(520) 293-2340 FAX (520) 293-1299

ARIZONA DEPARTMENT OF TRANSPORTATION
INTERMODAL TRANSPORTATION DIVISION

STATE HIGHWAY US 191 - Results of Survey Map
Sec. 23, 25, 26, T-4-S, R-29-E
Gila and Salt River Meridian
Greenlee County, Arizona

ROUTE: US 191
LOCATION: CLIFTON-MORENCI, ARIZONA

REGISTERED LAND SURVEYOR
CERTIFICATE NO. 29273
J. SCOTT SHANE
Date Signed 11/5/97
ARIZONA, U.S.A.

SHEET 3 OF 5

VIEW NAME:

TRACS NO. H 313601 C

DWG NAME: C:\MMLS-97\Surv\SPC.dwg

| F. H. W. A. REGION | STATE | PROJECT NO. | SHEET NO. | TOTAL SHEETS | AS BUILT |
|---|---|---|---|---|---|
| 9 | ARIZ | -016-1- | | | |
| | | 191 GE 164 | | | |

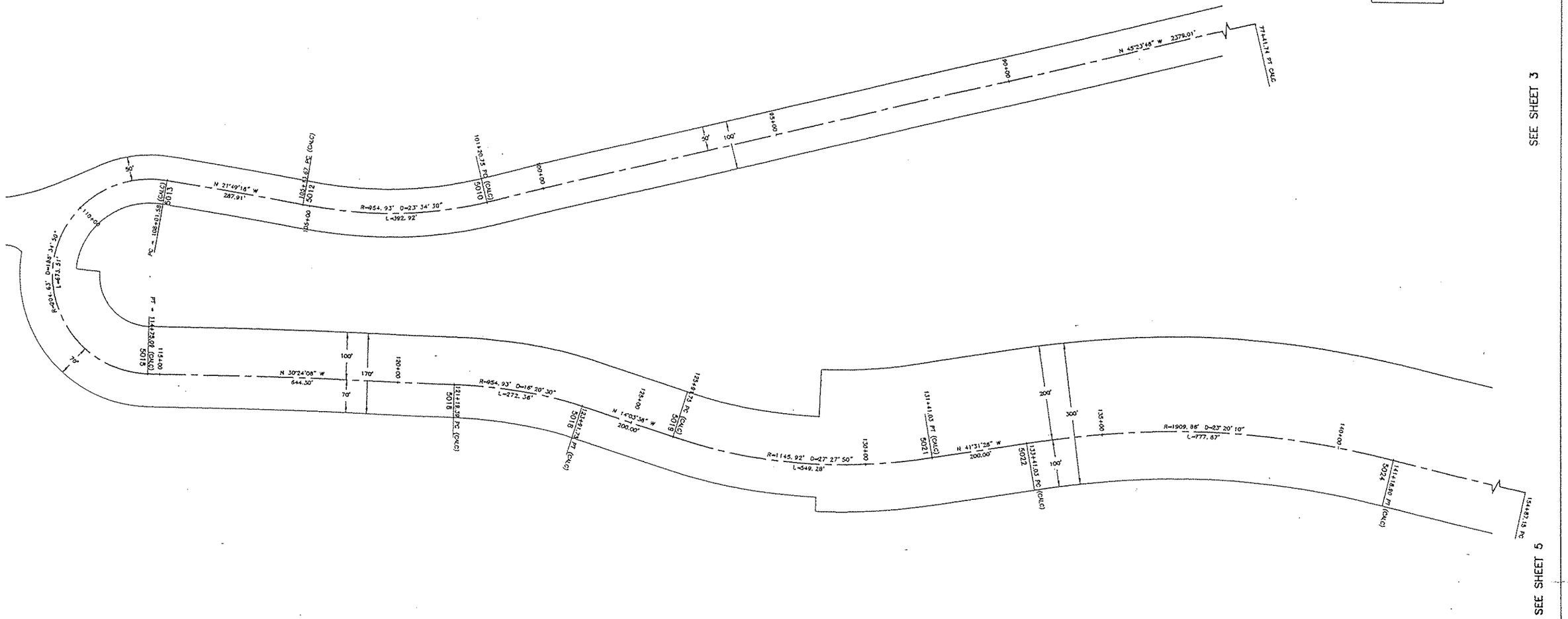


| POINT | NORTHING | EASTING |
|---|---|---|
| 24 | 759776.53 | 1493081.71 |
| 25 | 760228.57 | 1493878.77 |
| 42 | 757587.88 | 1491939.18 |
| 46 | 757114.27 | 1491721.14 |
| 47 | 756956.79 | 1493845.79 |
| 210 | 757422.41 | 1498170.92 |
| 211 | 757509.17 | 1497118.23 |
| 212 | 757521.58 | 1496967.94 |
| 213 | 757581.08 | 1496513.15 |
| 5007 | 758656.44 | 1494756.39 |
| 5009 | 759536.17 | 1493941.09 |
| 5010 | 761200.69 | 1492249.27 |
| 5012 | 761525.62 | 1492033.31 |
| 5013 | 761792.90 | 1491976.28 |
| 5015 | 761613.28 | 1491559.53 |
| 5016 | 761057.57 | 1491885.89 |
| 5018 | 760606.31 | 1491988.59 |
| 5019 | 760812.40 | 1492037.18 |
| 5021 | 760131.03 | 1492290.64 |
| 5022 | 759981.29 | 1492423.43 |
| 5024 | 759311.32 | 1492868.01 |
| 5025 | 758011.43 | 1493235.70 |

SCALE: 1" = 100 feet

SAFFORD-SPRINGERVILLE HWY.
CLIFTON-MORENCI
F-051-2-820
191 GE 164 H3136 OIR
D-6-T-135

Click here for US 191X Index

| | NAME | DATE |
|---|---|---|
| DESIGN | | |
| DRAWN | | |
| CHECKED | | |

MMLA
McGreevy Morris Walker Lodge & Associates, Inc.
888 S. Rolsover Suite 110 Tucson AZ 85719
(520) 293-2300 FAX (520) 293-1299

ARIZONA DEPARTMENT OF TRANSPORTATION
INTERMODAL TRANSPORTATION DIVISION

STATE HIGHWAY US 191 - Results of Survey Map
Sec. 23, 24, 25, T-4-S, R-29-E
Gila and Salt River Meridian
Greenlee County, Arizona

ROUTE: US 191
LOCATION: CLIFTON-MORENCI, ARIZONA

REGISTERED LAND SURVEYOR
CERTIFICATE NO. 29273
J. SCOTT SHANE
ARIZONA U.S.A.

SHEET 4 OF 5

VIEW NAME:

TRACS NO. H 313601. C

DWG NAME: E:\M0133-031\MY\SH74.dwg
MODL FC: mdmd 11/20/98 10:49 PM
PLOT FC: mdmd 11/20/98 10:49 PM

SEE SHEET 3

| F. H. W. A. REGION | STATE | PROJECT NO. | SHEET NO. | TOTAL SHEETS | AS BUILT |
|---|---|---|---|---|---|
| 9 | ARIZ. | -016-1- | | | |
| | | 191 GE 164 | | | |

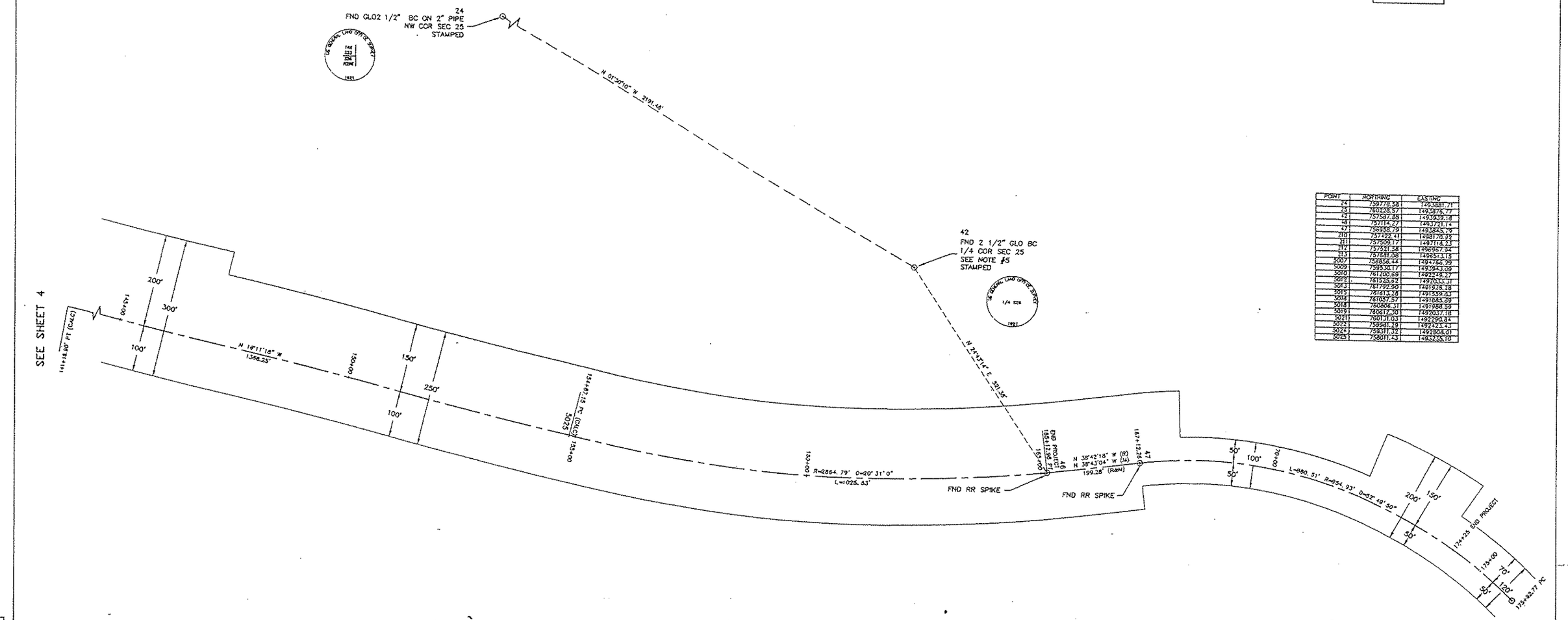


| POINT | NORTHING | EASTING |
|---|---|---|
| 24 | 759778.59 | 1493881.71 |
| 25 | 760228.57 | 1493876.77 |
| 42 | 757587.38 | 1493939.18 |
| 43 | 757114.27 | 1493721.14 |
| 47 | 759558.79 | 1493844.29 |
| 210 | 757122.41 | 1498170.32 |
| 211 | 757509.17 | 1497114.23 |
| 212 | 757521.54 | 1496967.34 |
| 213 | 757681.08 | 1496513.15 |
| 5007 | 758856.44 | 1494766.99 |
| 5009 | 759326.17 | 1493943.09 |
| 5010 | 761200.89 | 1492349.27 |
| 5012 | 761525.62 | 1492033.11 |
| 5013 | 761792.50 | 1491924.28 |
| 5015 | 761613.26 | 1491359.33 |
| 5016 | 761657.57 | 1491885.09 |
| 5018 | 760806.31 | 1491986.59 |
| 5019 | 760812.20 | 1492037.18 |
| 5021 | 760113.03 | 1492290.84 |
| 5022 | 759981.29 | 1492423.43 |
| 5024 | 759317.32 | 1492808.01 |
| 5025 | 758011.43 | 1493235.10 |

SCALE: 1"= 100 feet

SAFFORD-SPRINGERVILLE HWY.
CLIFTON-MORENCI
F-051-2-820
191 GE 164 H3136 OIR
D-6-T-135

Click here for US 191X Index

| | NAME | DATE |
|---|---|---|
| DESIGN | | |
| DRAWN | | |
| CHECKED | | |

MMLA
Mackenzie MacWhirter Lodge & Associates, Inc.
306 E. Wasson Drive 130 Tucson AZ 85719
(520) 295-2349 FAX (520) 293-2390

ARIZONA DEPARTMENT OF TRANSPORTATION
INTERMODAL TRANSPORTATION DIVISION

STATE HIGHWAY US 191 - Roosito of Survey Map
Sec. 25, 26, 36, T-4-S, R-29-E
Gila and Salt River Meridian
Greenlee County, Arizona

REGISTERED LAND SURVEYOR
CERTIFICATE NO. 29273
J. SCOTT SHANE
ARIZONA U.S.A.

ROUTE: US 191
LOCATION: CLIFTON-MORENCI, ARIZONA

SHEET 5 OF 5

VIEW NAME: