

Contact Us

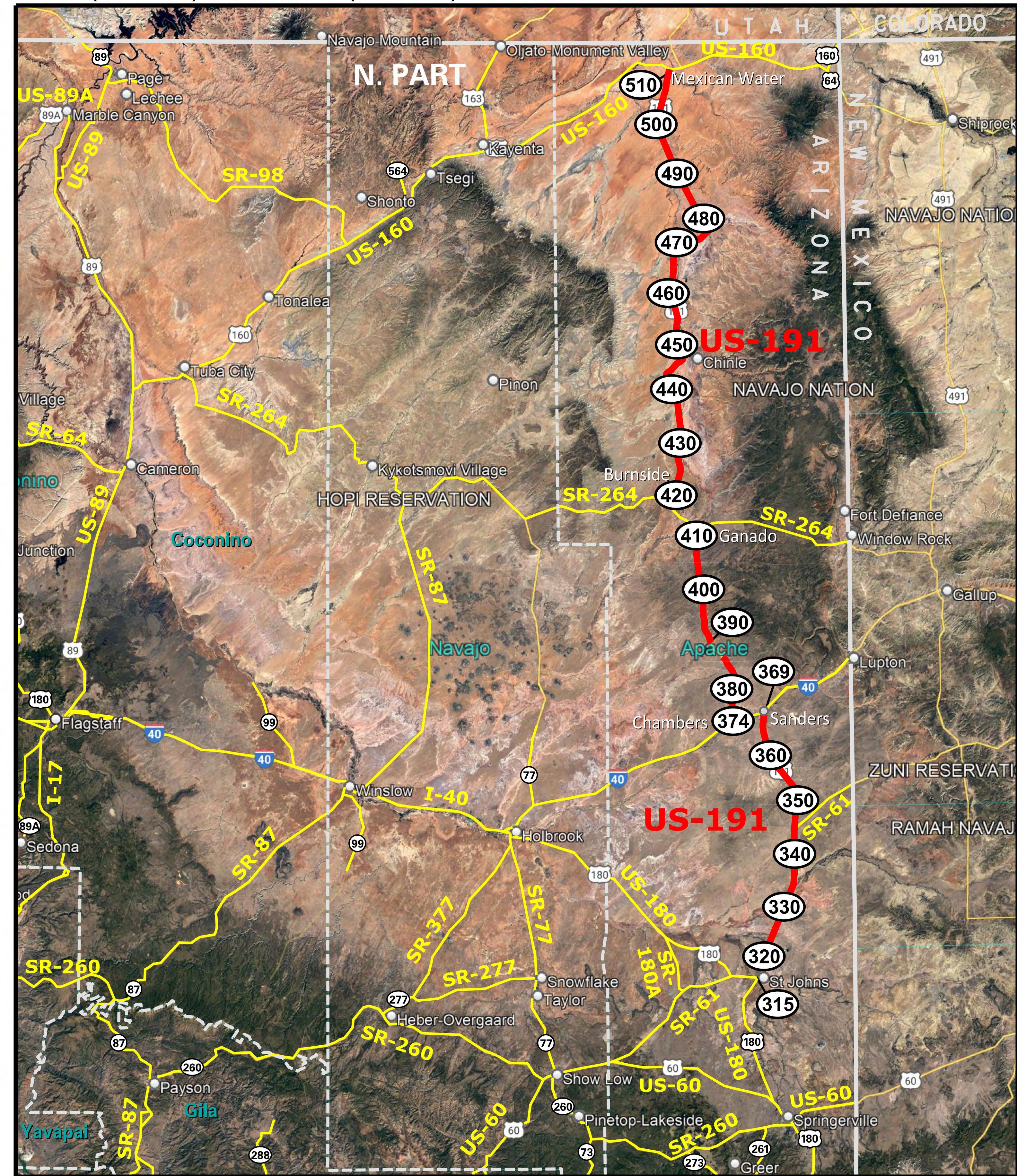
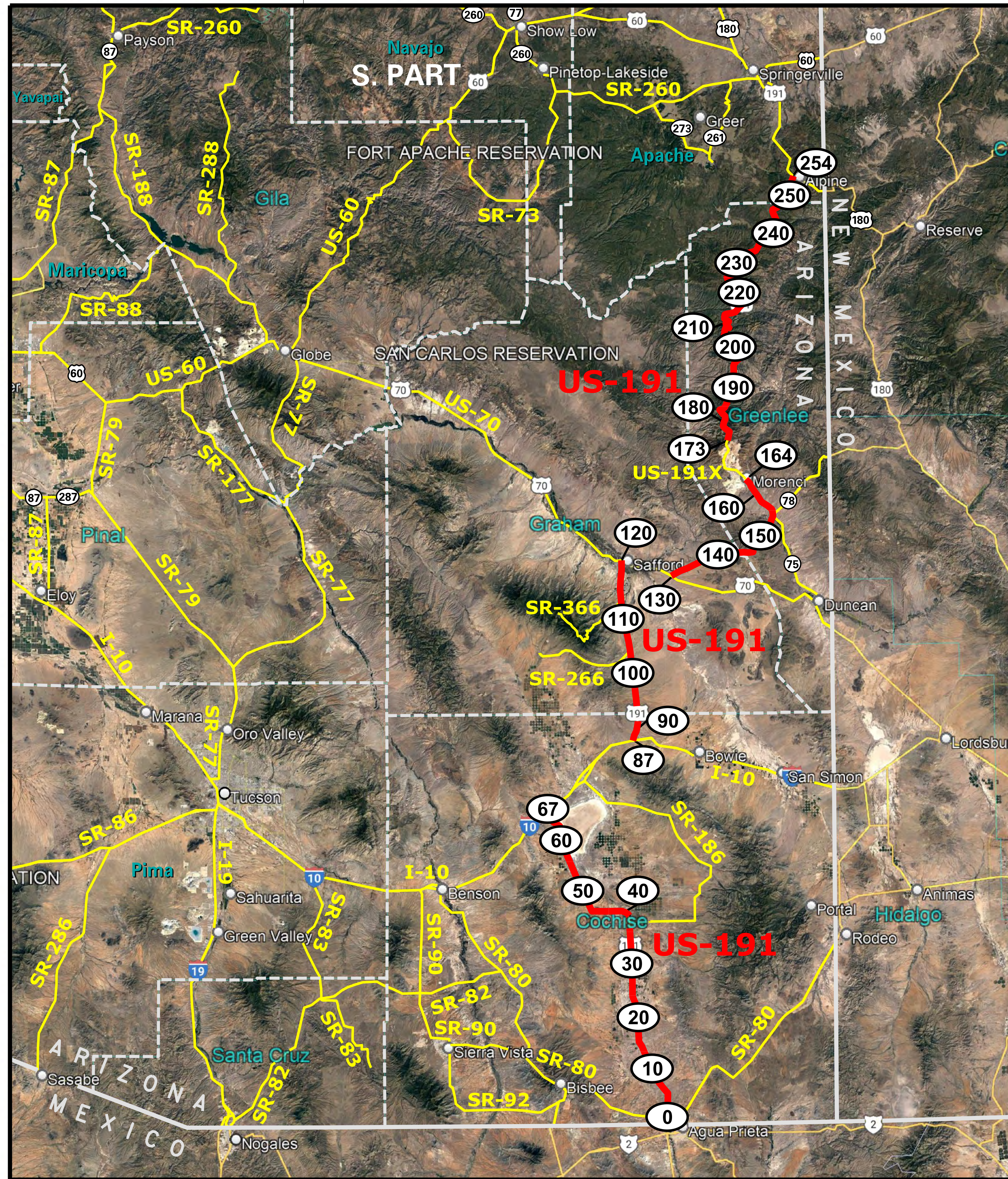
Click on MilePost numbers to view Plans Index sheets

xx Mile Post Numbers

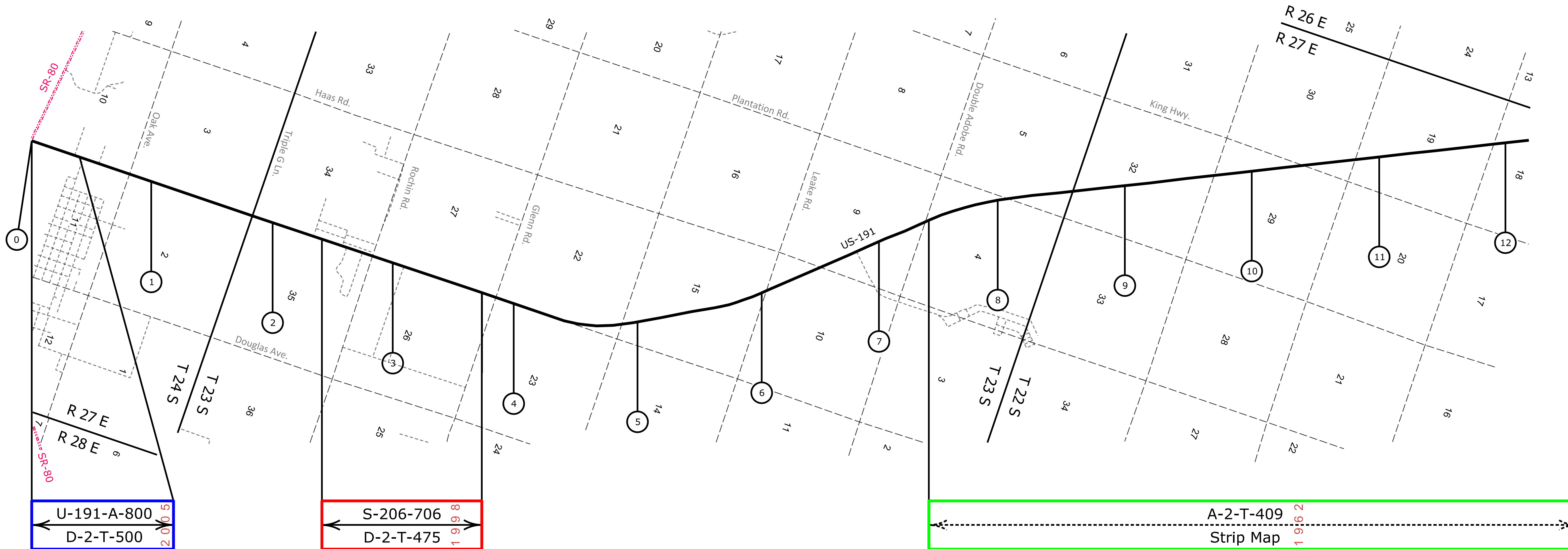
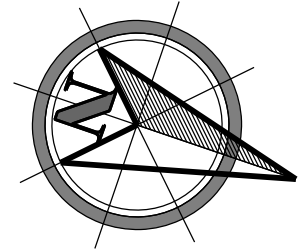
# US 191



Mile Post: 0 - 254(S. Part), 315 - 510(N. Part)



COCHISE COUNTY



U-191-A-800  
D-2-T-500

S-206-706  
D-2-T-475

A-2-T-409  
Strip Map

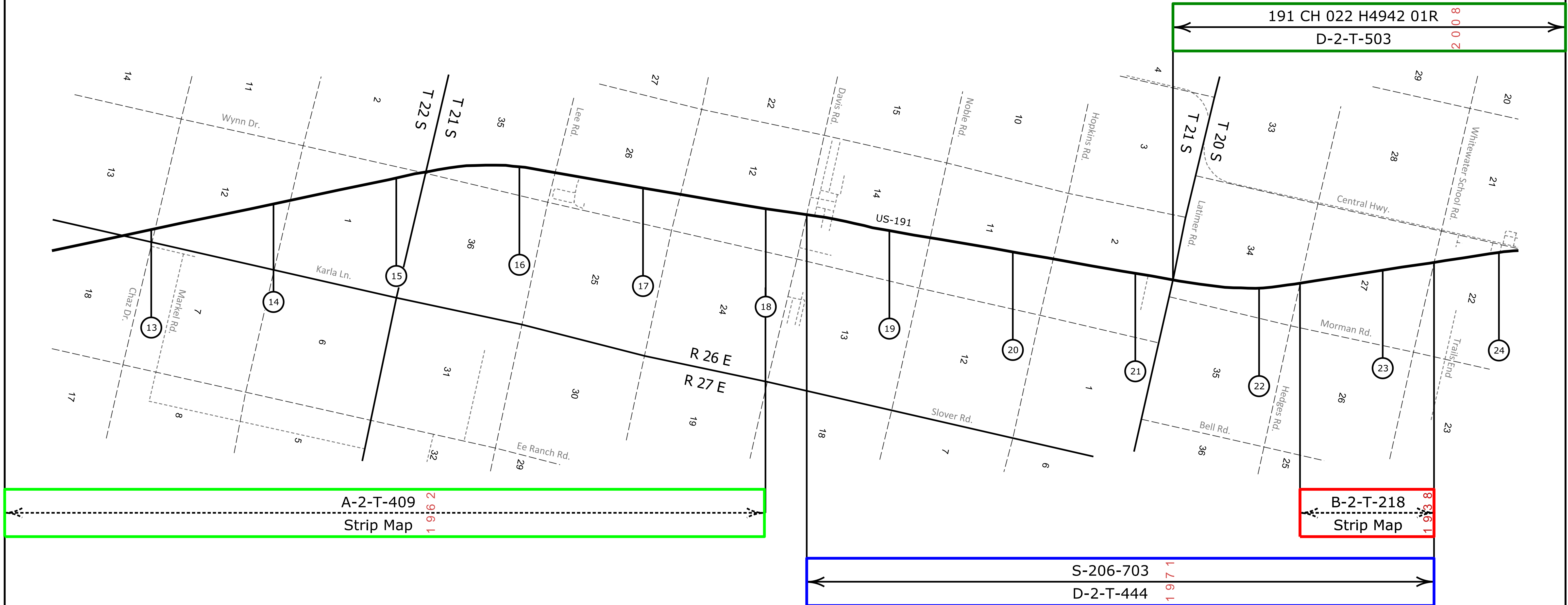
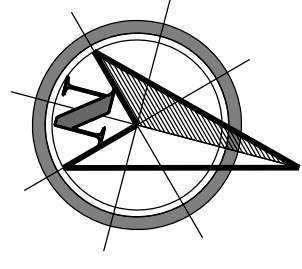
[Contact Us](#)

Click in colored box  
to view Plans/Maps  
ⓧ Mile Post Number



Right Of Way Index Map	ROUTE US 191	MILEPOST 001 - 012
HIGHWAY NAME Dewey - Copper Canyon Hwy.		

COCHISE COUNTY



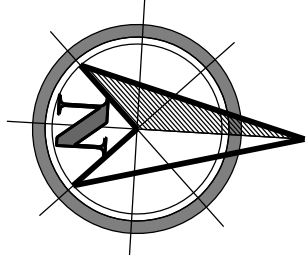
[Contact Us](#)

Click in colored box  
to view Plans/Maps  
Ⓧ Mile Post Number



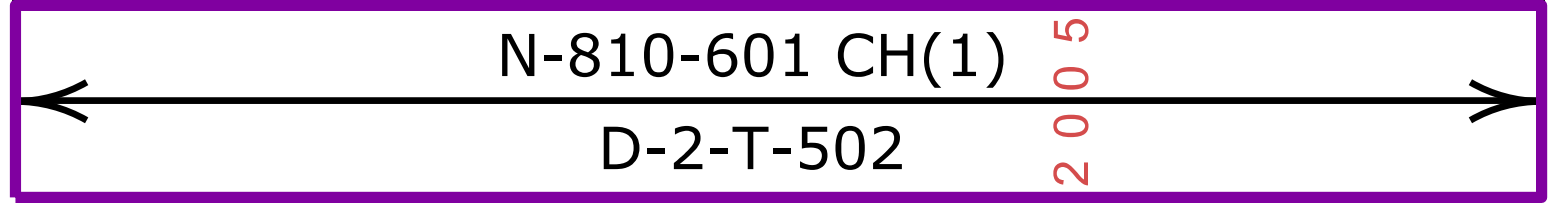
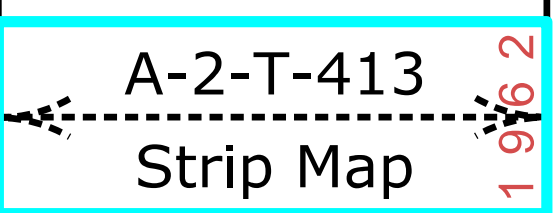
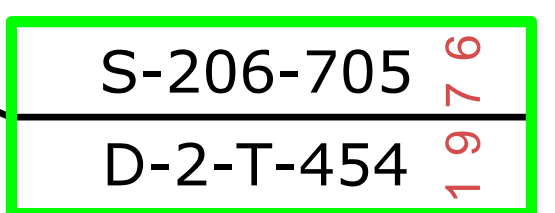
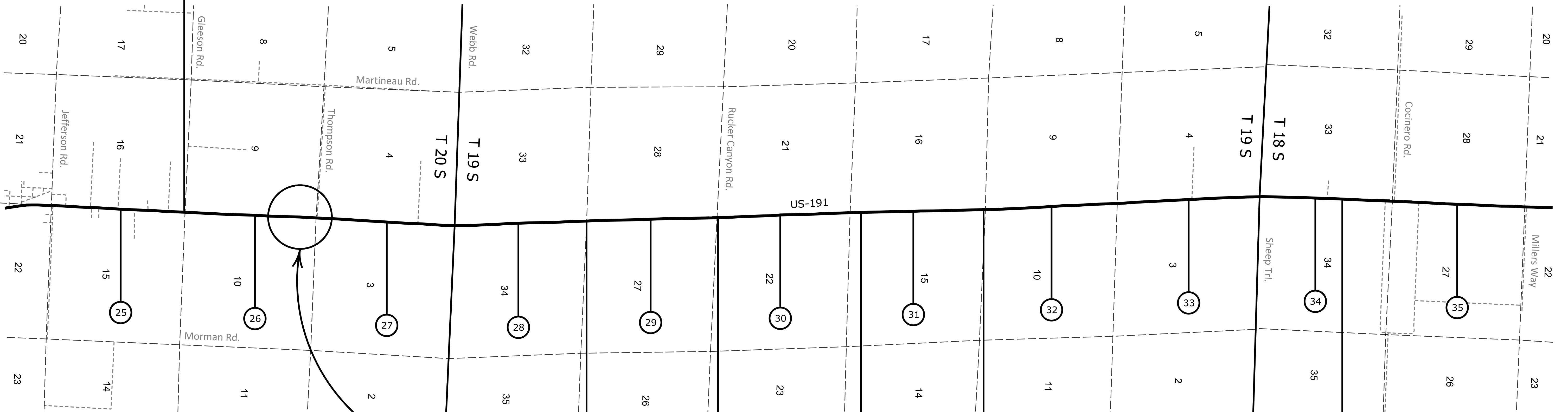
Right Of Way Index Map	ROUTE US 191	MILEPOST 013 - 024
HIGHWAY NAME Dewey - Copper Canyon Hwy.		

COCHISE COUNTY



R 26 E

(Survey Only)



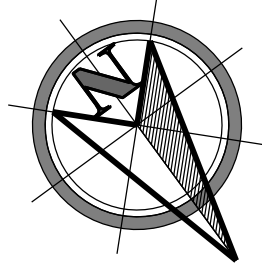
[Contact Us](#)

Click in colored box to view Plans/Maps  
ⓧ Mile Post Number



Right Of Way Index Map	ROUTE US 191	MILEPOST 025 - 035
HIGHWAY NAME Dewey - Copper Canyon Hwy.		

COCHISE COUNTY



(Survey Only)

S-206-509  
D-2-T-488

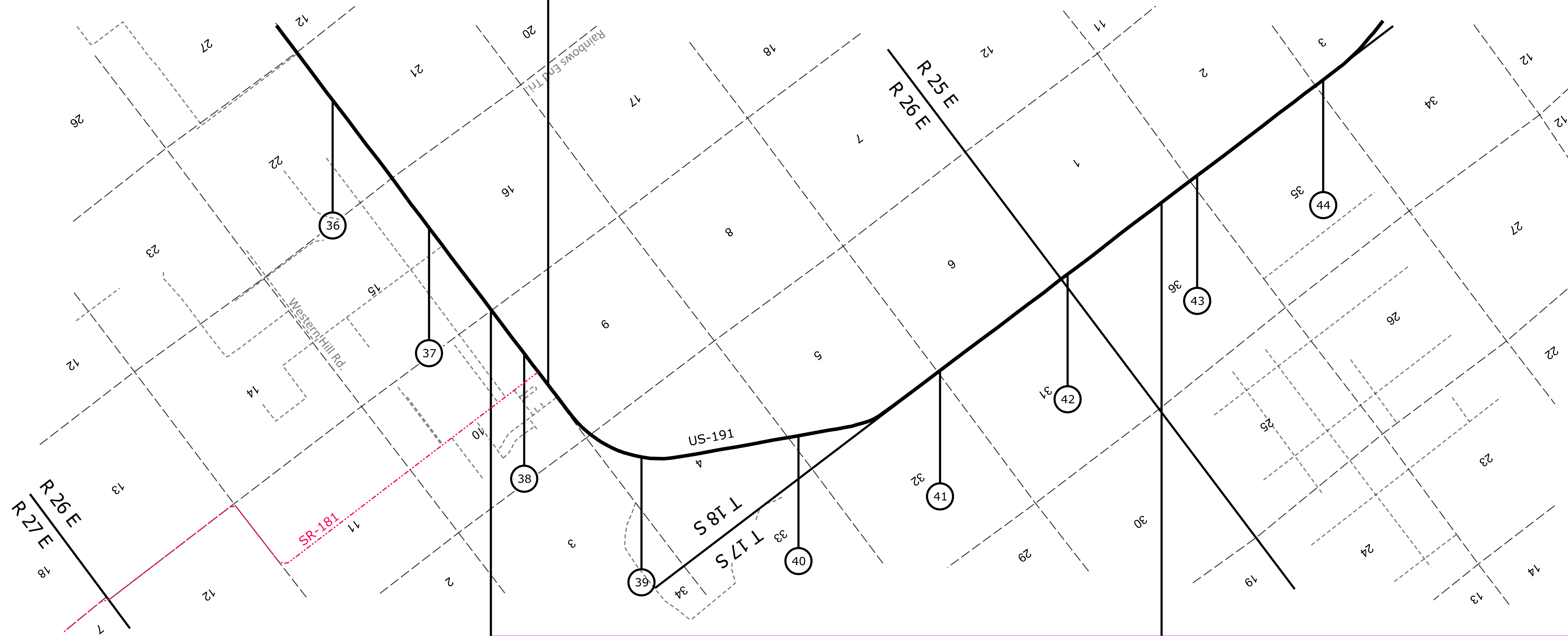
U-191-A-704  
D-2-T-494

191 CH 038 H8124  
D-2-T-508

U-191-A-703  
D-2-T-493

2-T-244  
Strip Map

2-T-321  
Strip Map



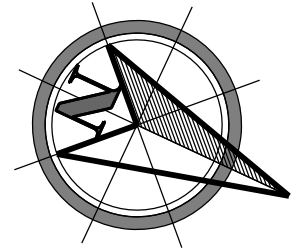
[Contact Us](#)

Click in colored box  
to view Plans/Maps  
ⓧ Mile Post Number



Right Of Way Index Map	ROUTE US 191	MILEPOST 036 - 044
HIGHWAY NAME Dewey - Copper Canyon Hwy.		

COCHISE COUNTY



U-191-A-704  
D-2-T-494

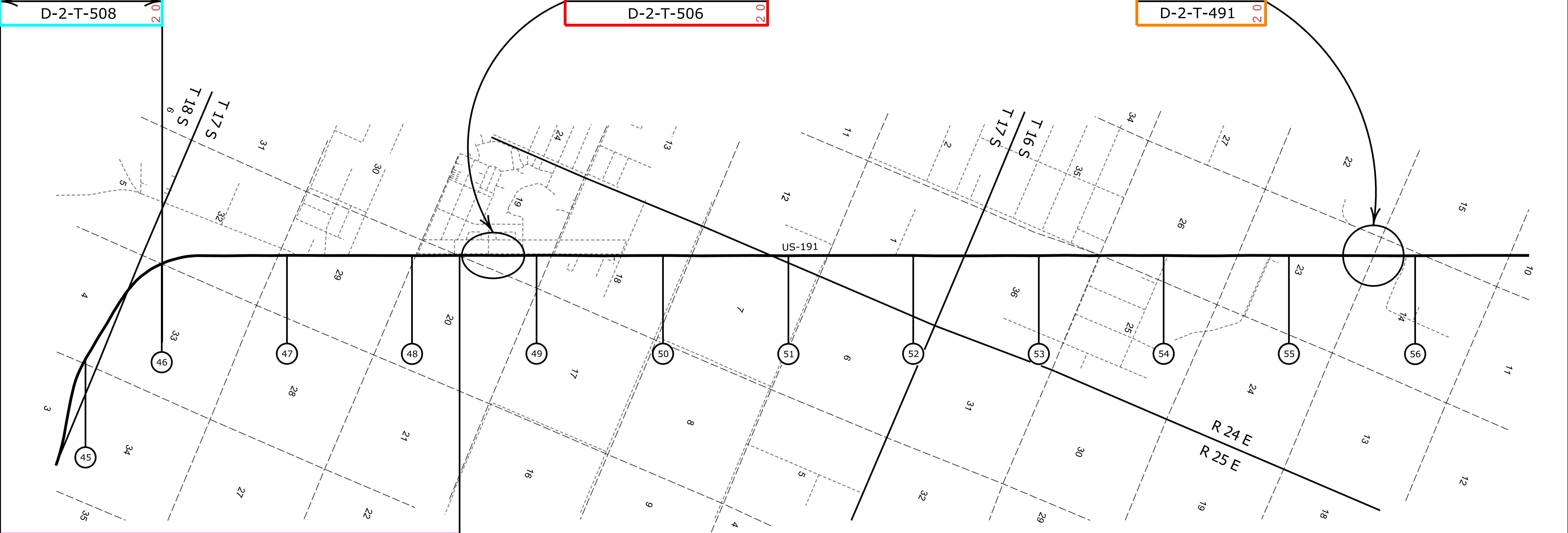
191 CH 038 H8124  
D-2-T-508

191 CH 048 H6509 01R  
D-2-T-506

U-191-A-702  
D-2-T-491

U-191-A-703  
D-2-T-493

2-T-321  
Strip Map



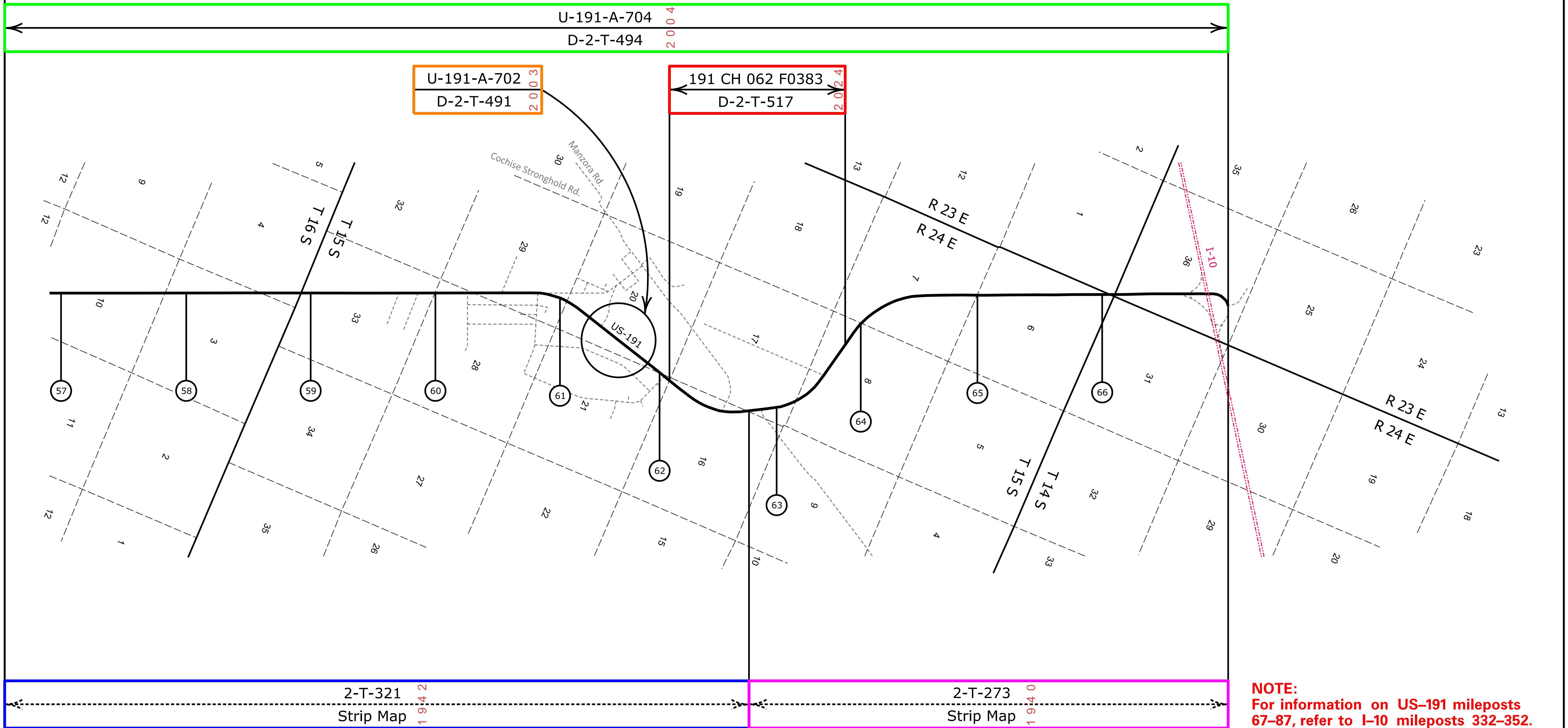
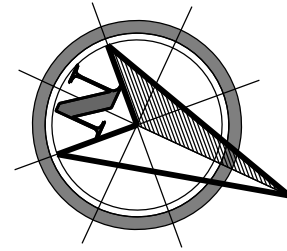
Contact Us

Click in colored box  
to view Plans/Maps  
ⓧ Mile Post Number



Right Of Way Index Map	ROUTE US 191	MILEPOST 045 - 056
HIGHWAY NAME Dewey - Copper Canyon Hwy.		

COCHISE COUNTY

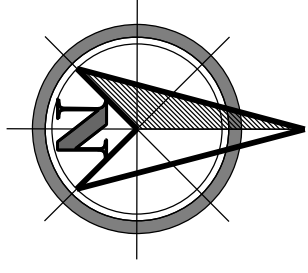


[Contact Us](#)

Click in colored box  
to view Plans/Maps  
ⓧ Mile Post Number

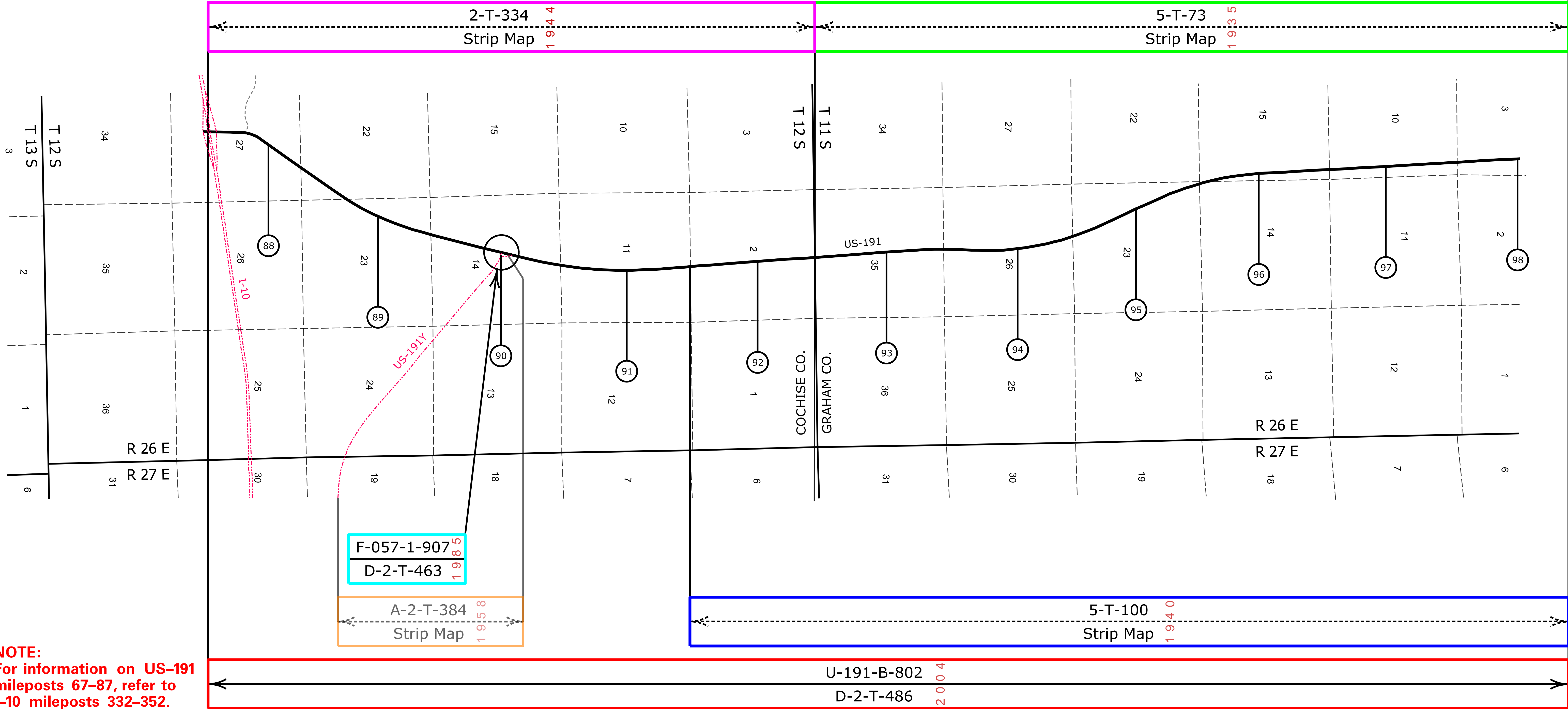


Right Of Way Index Map	ROUTE US 191	MILEPOST 057 - 066
HIGHWAY NAME Dewey - Copper Canyon Hwy.		



COCHISE COUNTY

GRAHAM COUNTY



**NOTE:**  
 For information on US-191  
 mileposts 67-87, refer to  
 I-10 mileposts 332-352.

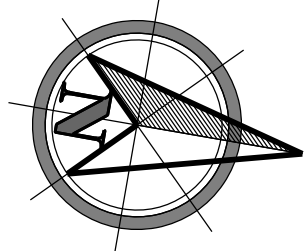
[Contact Us](#)

Click in colored box  
 to view Plans/Maps  
 (xx) Mile Post Number

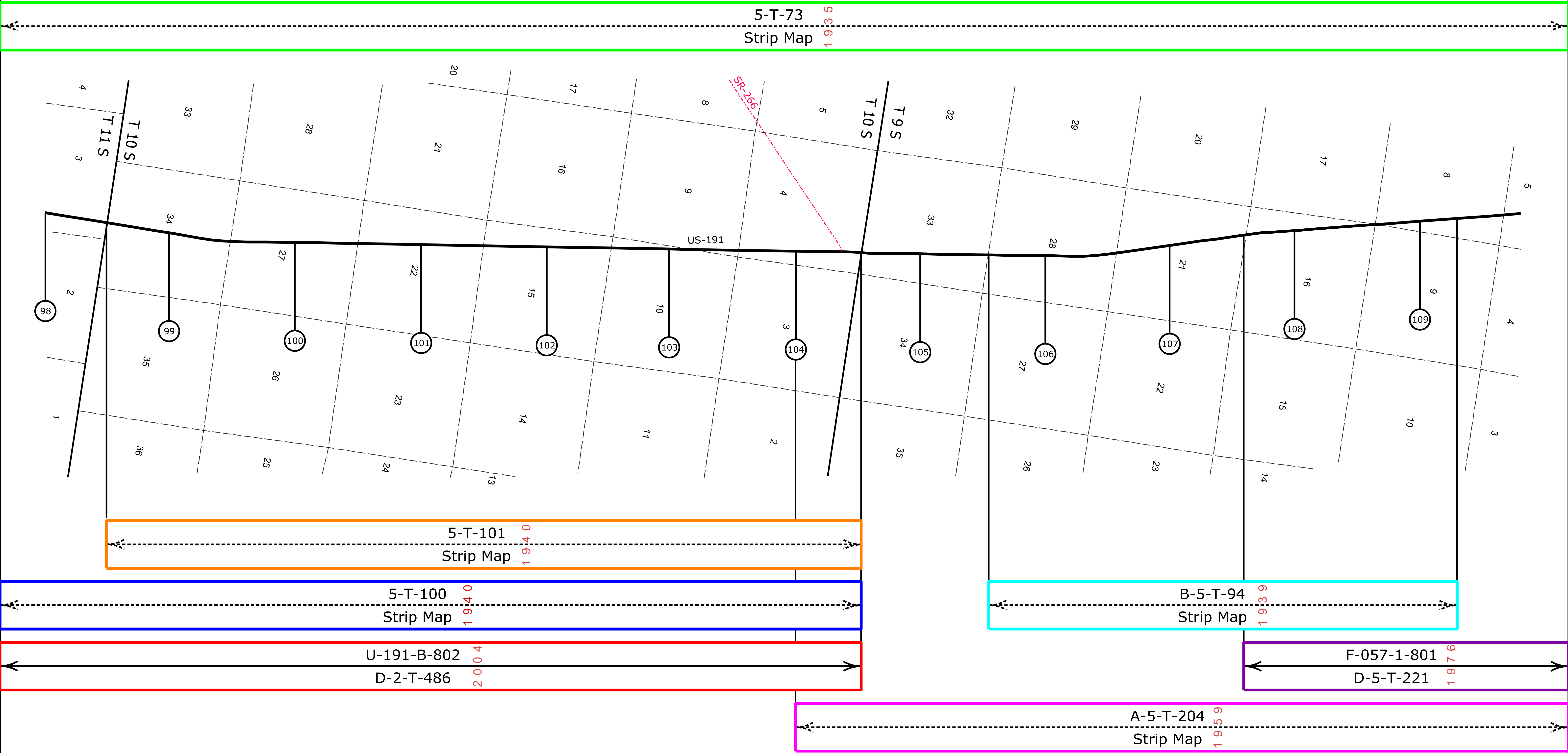


Right Of Way Index Map	ROUTE US 191	MILEPOST 088 - 098
HIGHWAY NAME		Bowie Jct. - Safford Hwy.

GRAHAM COUNTY



R 26 E



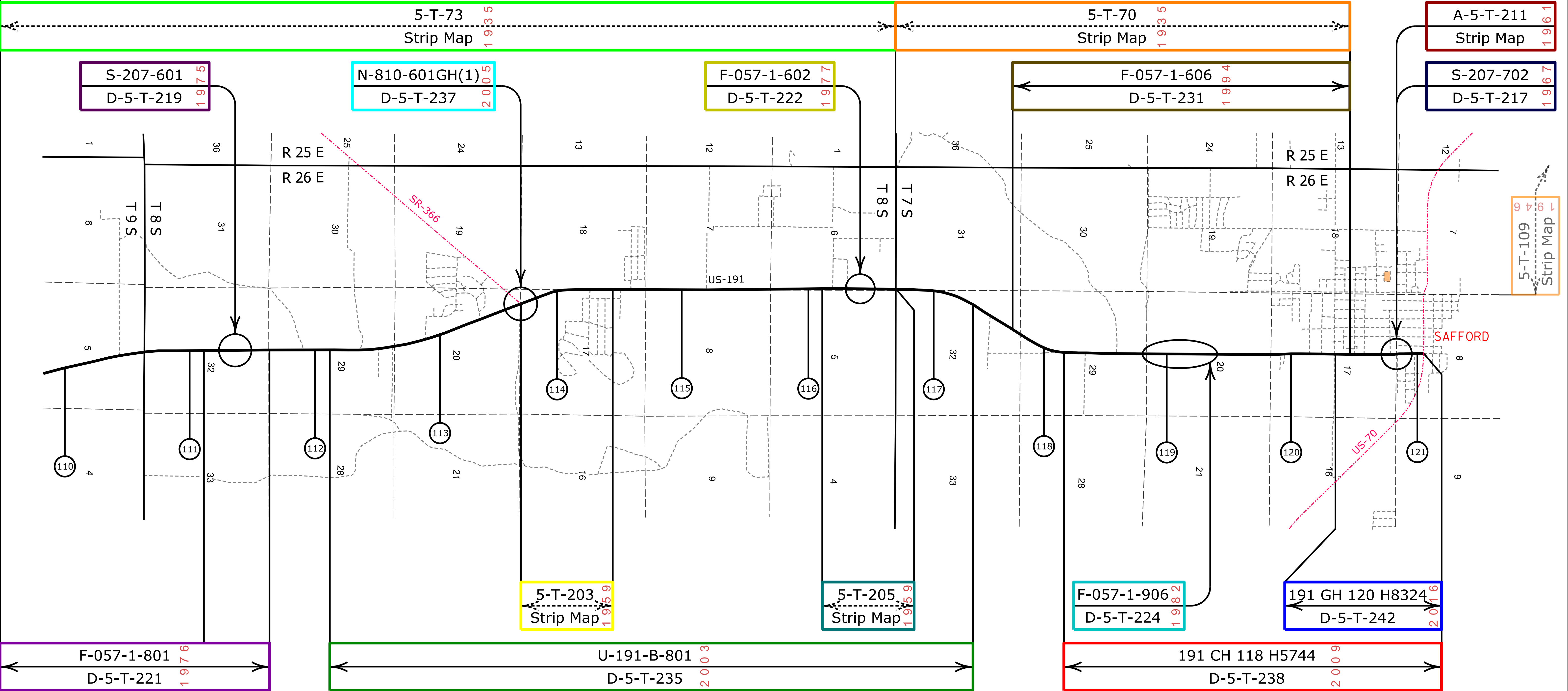
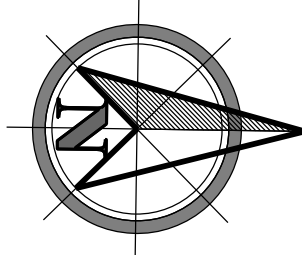
[Contact Us](#)

Click in colored box to view Plans/Maps  
 (xx) Mile Post Number



Right Of Way Index Map	ROUTE US 191	MILEPOST 098 - 109
HIGHWAY NAME Bowie Jct. - Safford Hwy.		

GRAHAM COUNTY



**NOTE:** (Survey Only)  
 For information on US-191 mileposts 121-130, refer to US-70 mileposts 340-349.

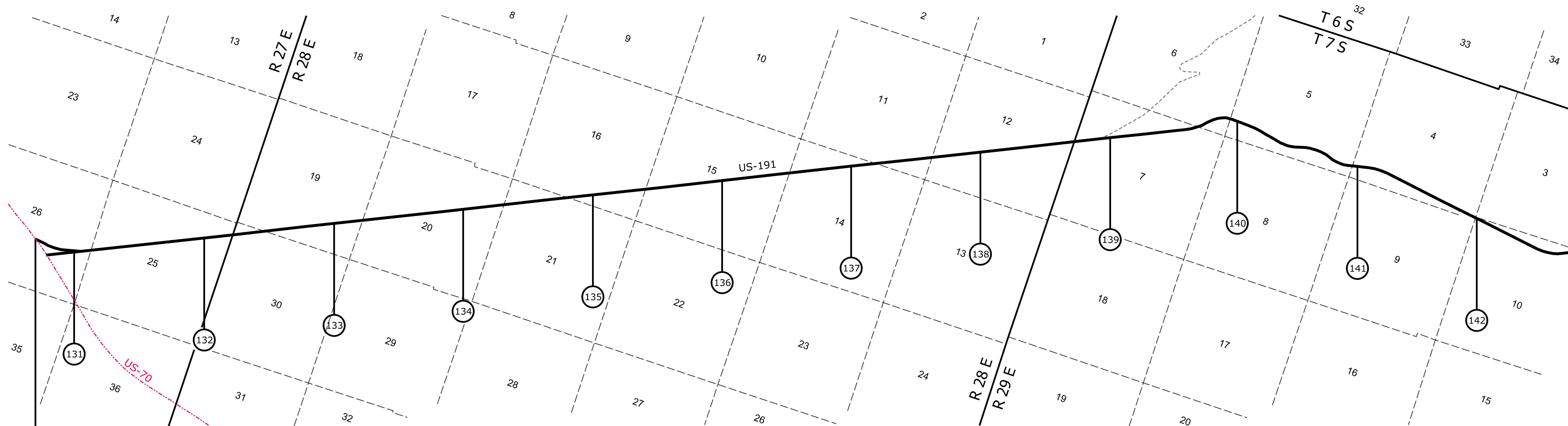
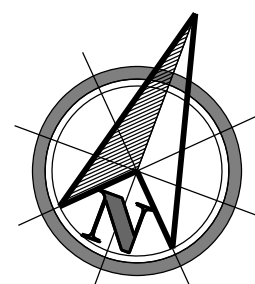
[Contact Us](#)

Click in colored box to view Plans/Maps  
 (xx) Mile Post Number



Right Of Way Index Map	ROUTE US 191	MILEPOST 110 - 121
Bowie Jct. - Safford Hwy.		

GRAHAM COUNTY



5-T-125  
Strip Map 1 9 4 7

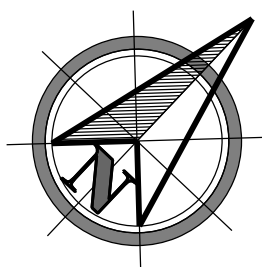
**NOTE:**  
For information on US-191 mileposts  
121-130, refer to US-70 mileposts 340-349.

[Contact Us](#)

Click in colored box  
to view Plans/Maps  
⊗ Mile Post Number

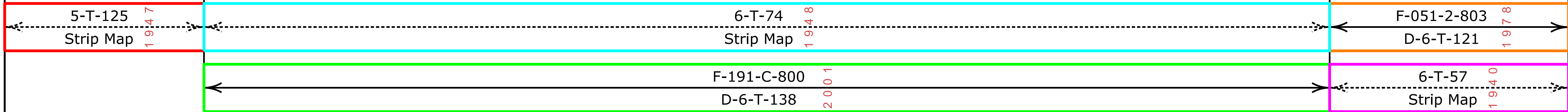
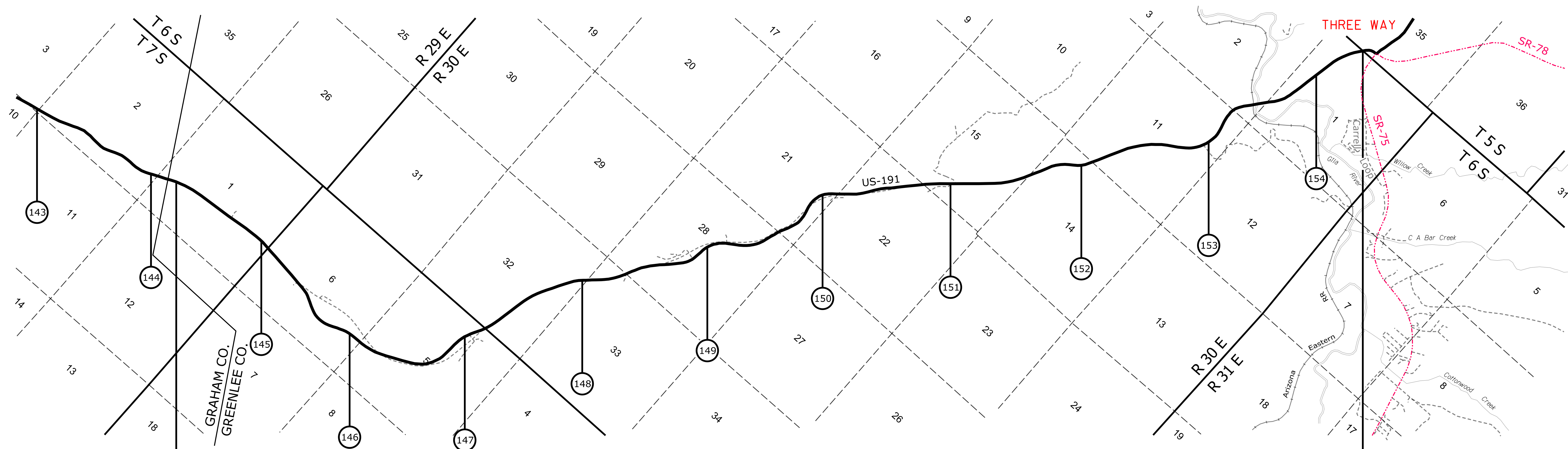


Right Of Way Index Map	ROUTE US 191	MILEPOST 131 - 142
HIGHWAY NAME Safford - Springville Hwy.		



GRAHAM COUNTY

GREENLEE COUNTY



[Contact Us](#)

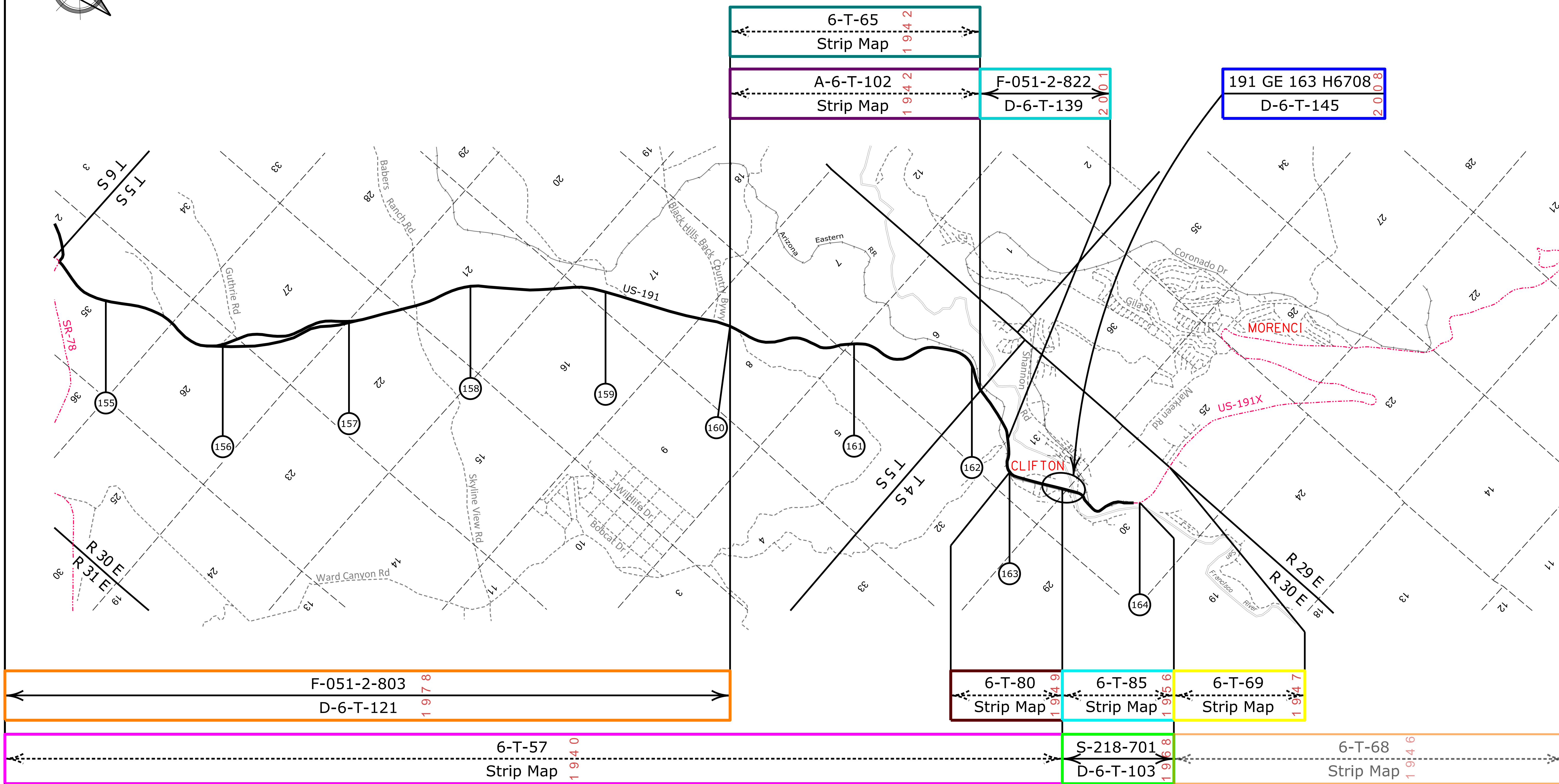
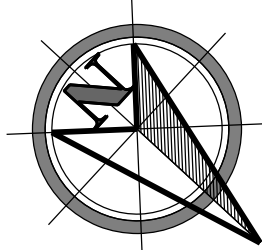
Click in colored box to view Plans/Maps  
ⓧ Mile Post Number



Right Of Way Index Map	ROUTE US 191	MILEPOST 143 - 154
HIGHWAY NAME Safford - Springerville Hwy.		

11

GREENLEE COUNTY



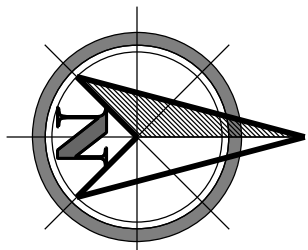
[Contact Us](#)

Click in colored box to view Plans/Maps  
 (xx) Mile Post Number

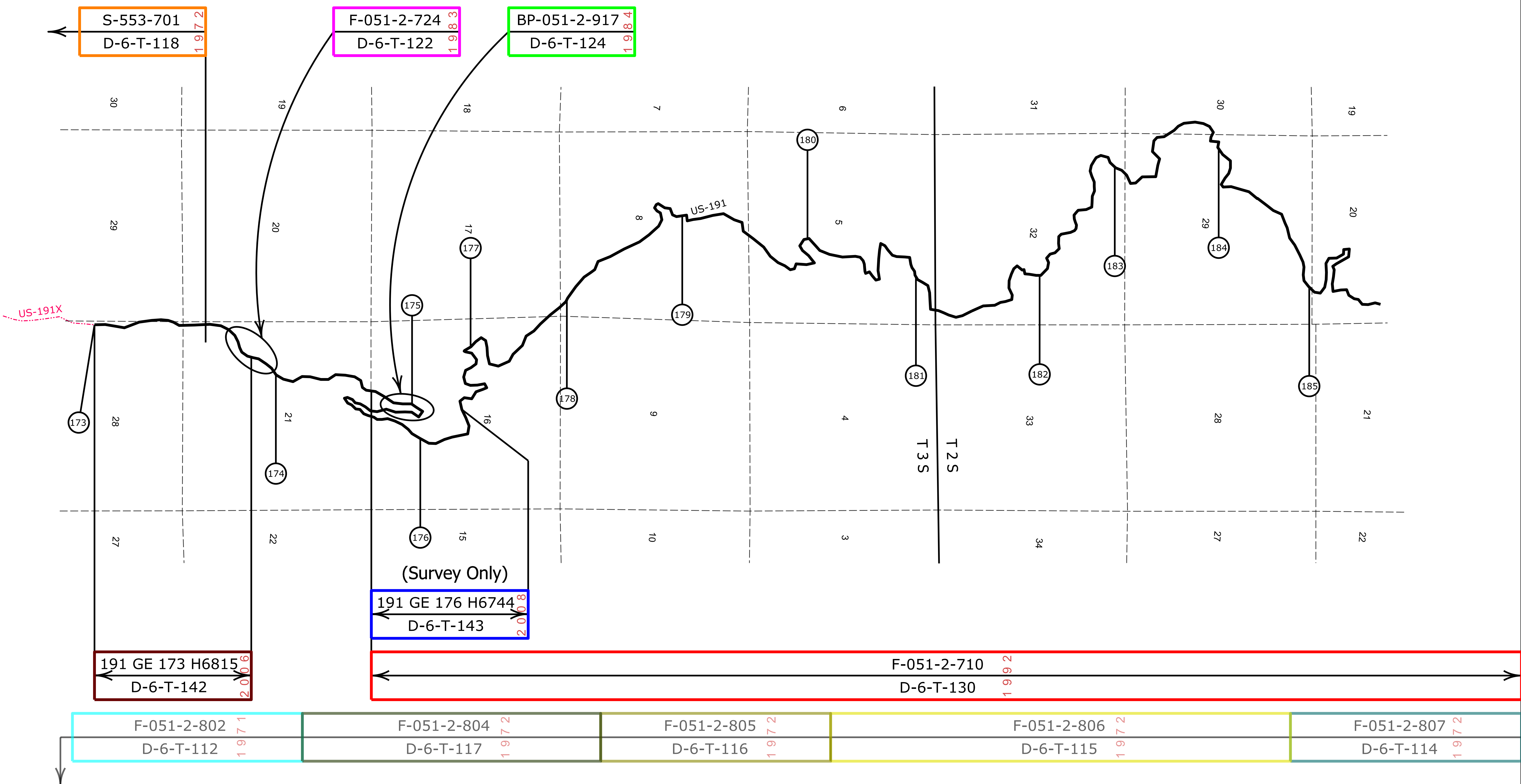


Right Of Way Index Map	ROUTE US 191	MILEPOST 155 - 164
HIGHWAY NAME Safford - Springerville Hwy.		

GREENLEE COUNTY



R 29 E



S-553-701  
D-6-T-118  
1 9 1 7 2

F-051-2-724  
D-6-T-122  
1 9 1 8 3

BP-051-2-917  
D-6-T-124  
1 9 1 8 4

(Survey Only)  
191 GE 176 H6744  
D-6-T-143  
2 0 0 8

191 GE 173 H6815  
D-6-T-142  
2 0 0 6

F-051-2-710  
D-6-T-130  
2 6 6 2

F-051-2-802  
D-6-T-112  
1 7 1 1

F-051-2-804  
D-6-T-117  
2 7 6 1

F-051-2-805  
D-6-T-116  
2 7 6 1

F-051-2-806  
D-6-T-115  
2 7 6 1

F-051-2-807  
D-6-T-114  
2 7 6 1

Contact Us

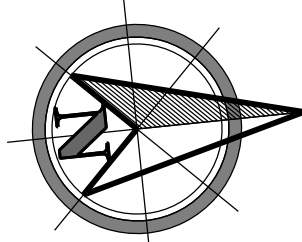
Click in colored box to view Plans/Maps  
xx Mile Post Number



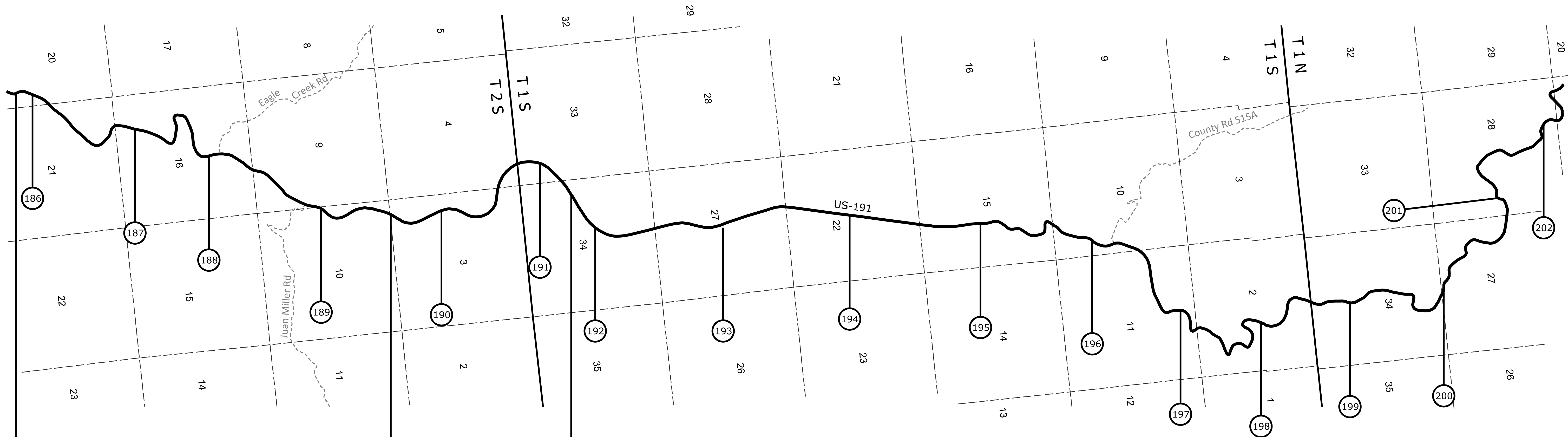
Right Of Way Index Map  
ROUTE US 191  
MILEPOST 173 - 185  
Safford - Springerville Hwy.

13

GREENLEE COUNTY



R 29 E



6-T-75  
Strip Map  
8 4 6 1

6-T-46  
Strip Map  
8 8 6 1

F-051-2-710 2 6 6 1  
D-6-T-130

F-051-2-807 2 7 6 1  
D-6-T-114

F-051-2-808 1 7 6 1  
D-6-T-113

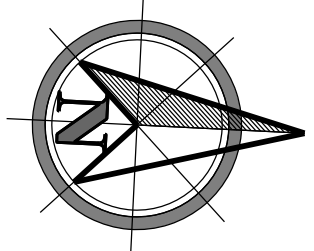
[Contact Us](#)

Click in colored box to view Plans/Maps  
 (xx) Mile Post Number



Right Of Way Index Map	ROUTE US 191	MILEPOST 186 - 202
HIGHWAY NAME Safford - Springerville Hwy.		

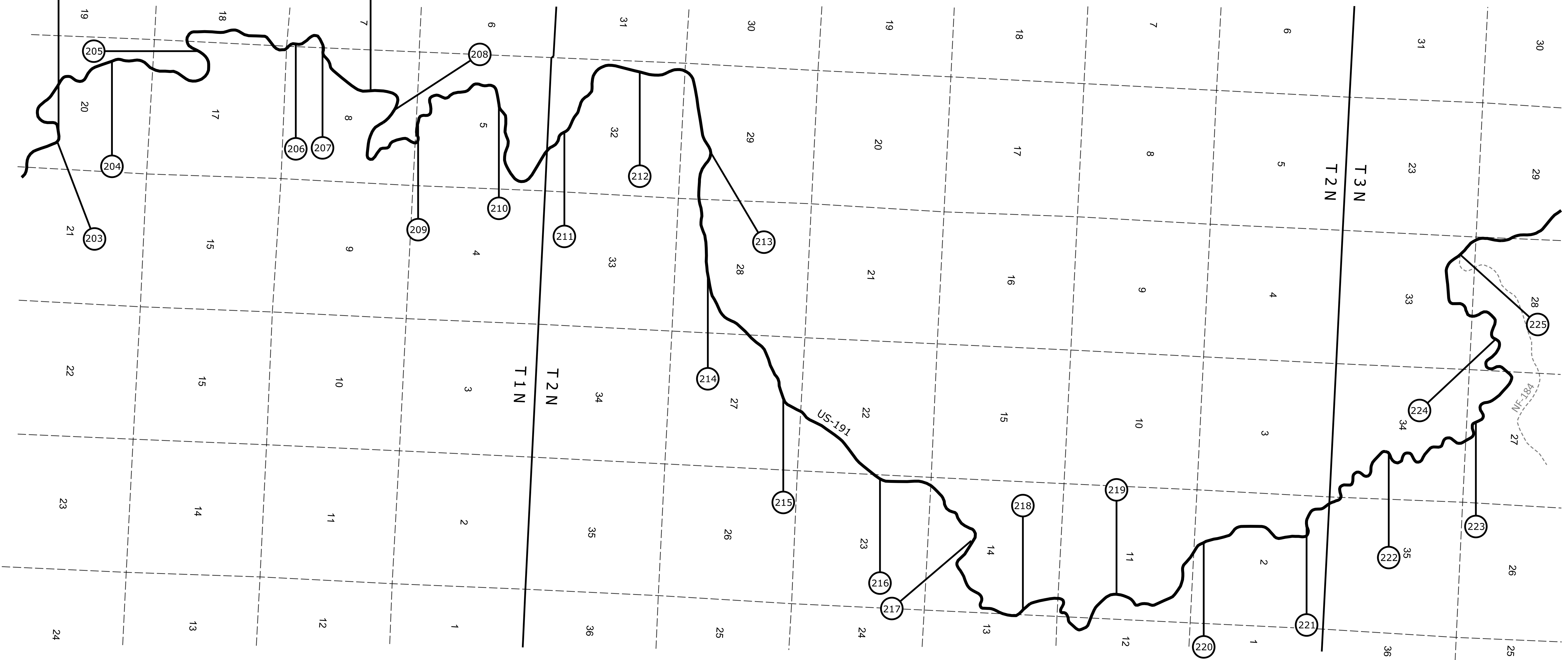
GREENLEE COUNTY



R 29 E

6-T-78  
Strip Map

6 4 6 9  
1 9 6 1



F-051-2-710

D-6-T-130

2 6 6 1  
2 6 6 1

[Contact Us](#)

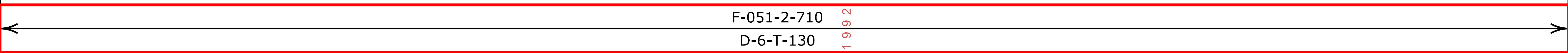
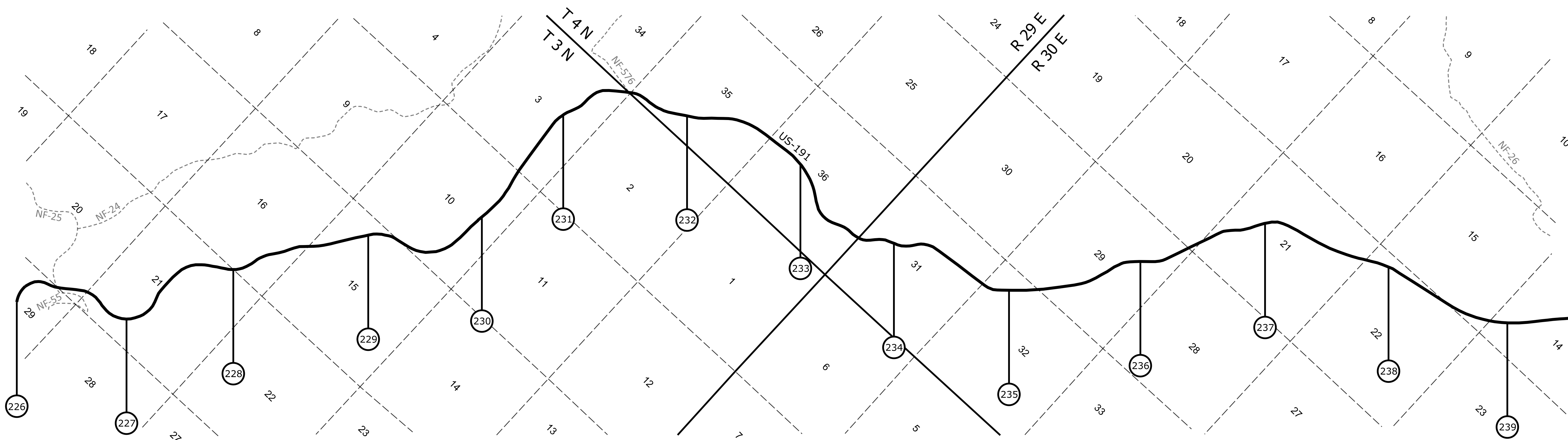
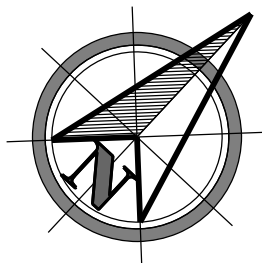
Click in colored box  
to view Plans/Maps  
ⓧ Mile Post Number



Right Of Way Index Map	ROUTE US 191	MILEPOST 202 - 225
HIGHWAY NAME Safford - Springerville Hwy.		

15

GREENLEE COUNTY



F-051-2-710  
D-6-T-130

1992

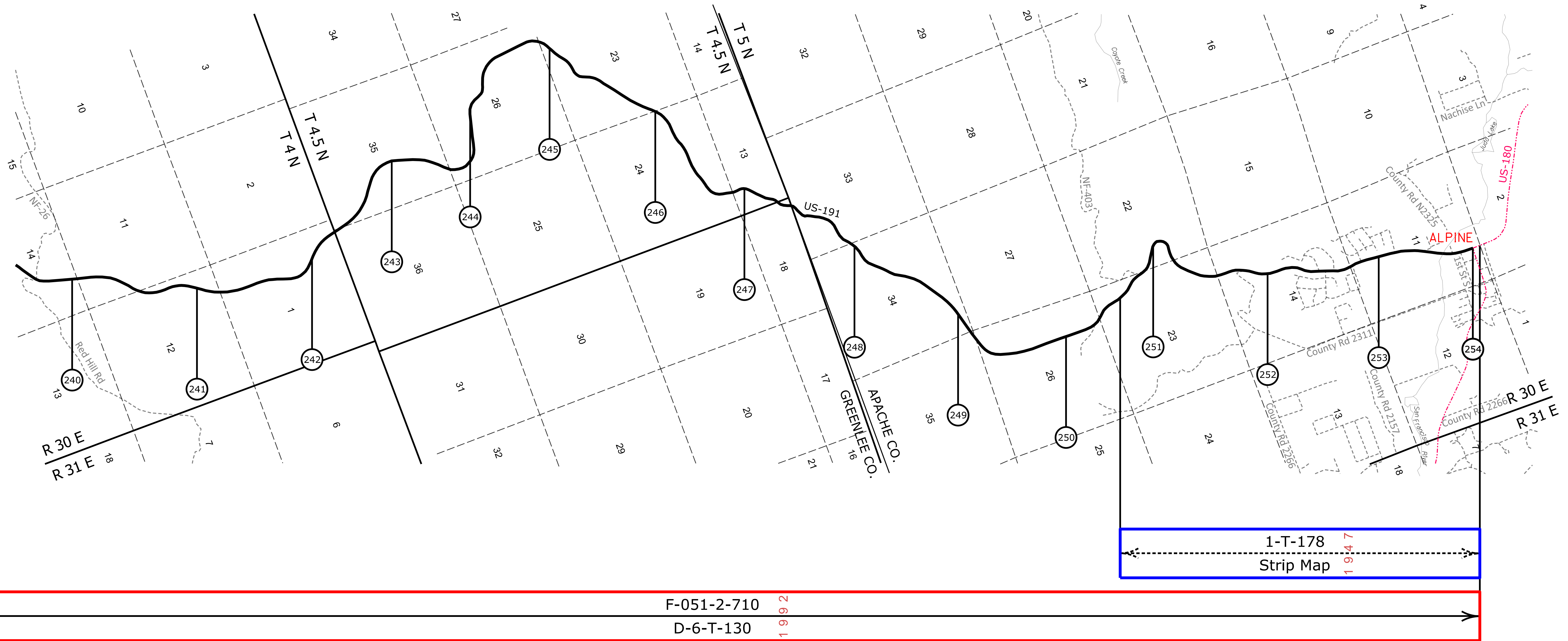
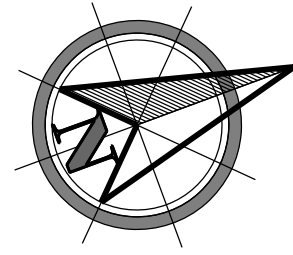
[Contact Us](#)

Click in colored box  
to view Plans/Maps  
ⓧ Mile Post Number



Right Of Way Index Map	ROUTE US 191	MILEPOST 226 - 239
HIGHWAY NAME Safford - Springerville Hwy.		

16



**NOTE: For information on US-191 mileposts 255-315, refer to US-180 mileposts 426-369.**

[Contact Us](#)

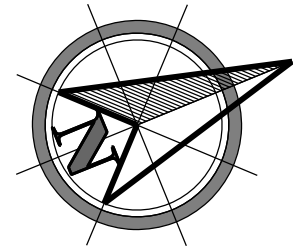
Click in colored box to view Plans/Maps

(xx) Mile Post Number



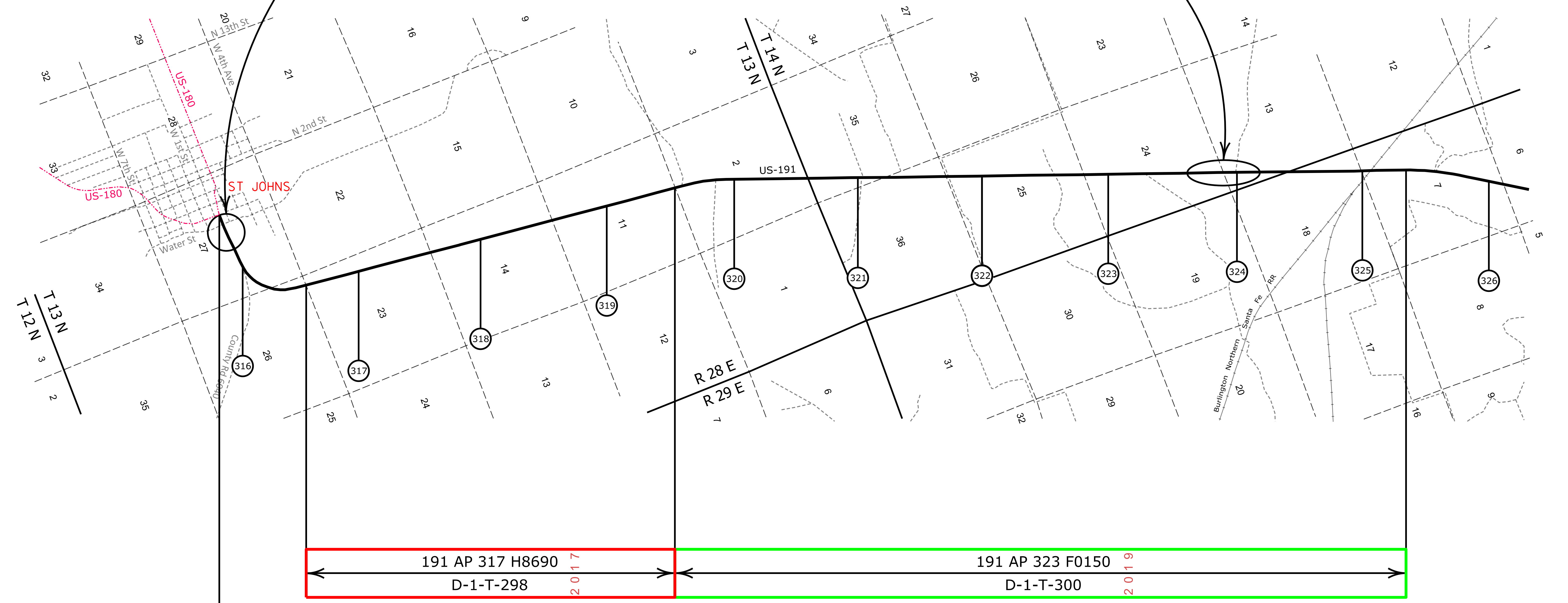
Right Of Way Index Map	ROUTE US 191	MILEPOST 240 - 254
HIGHWAY NAME Safford - Springerville Hwy.		

APACHE COUNTY



F-071-1-701  
D-1-T-255 1 9 7 6

F-071-1-702 9 7 1 6  
D-1-T-256 1 9 7 6



**NOTE:** For information on US-191 mileposts 255-315, refer to US-180 mileposts 426-369.

191 AP 317 H8690  
D-1-T-298 2 0 1 7

191 AP 323 F0150  
D-1-T-300 2 0 1 9

D-1-T-131 9 7 3 9  
Strip Map 1 9 6 1

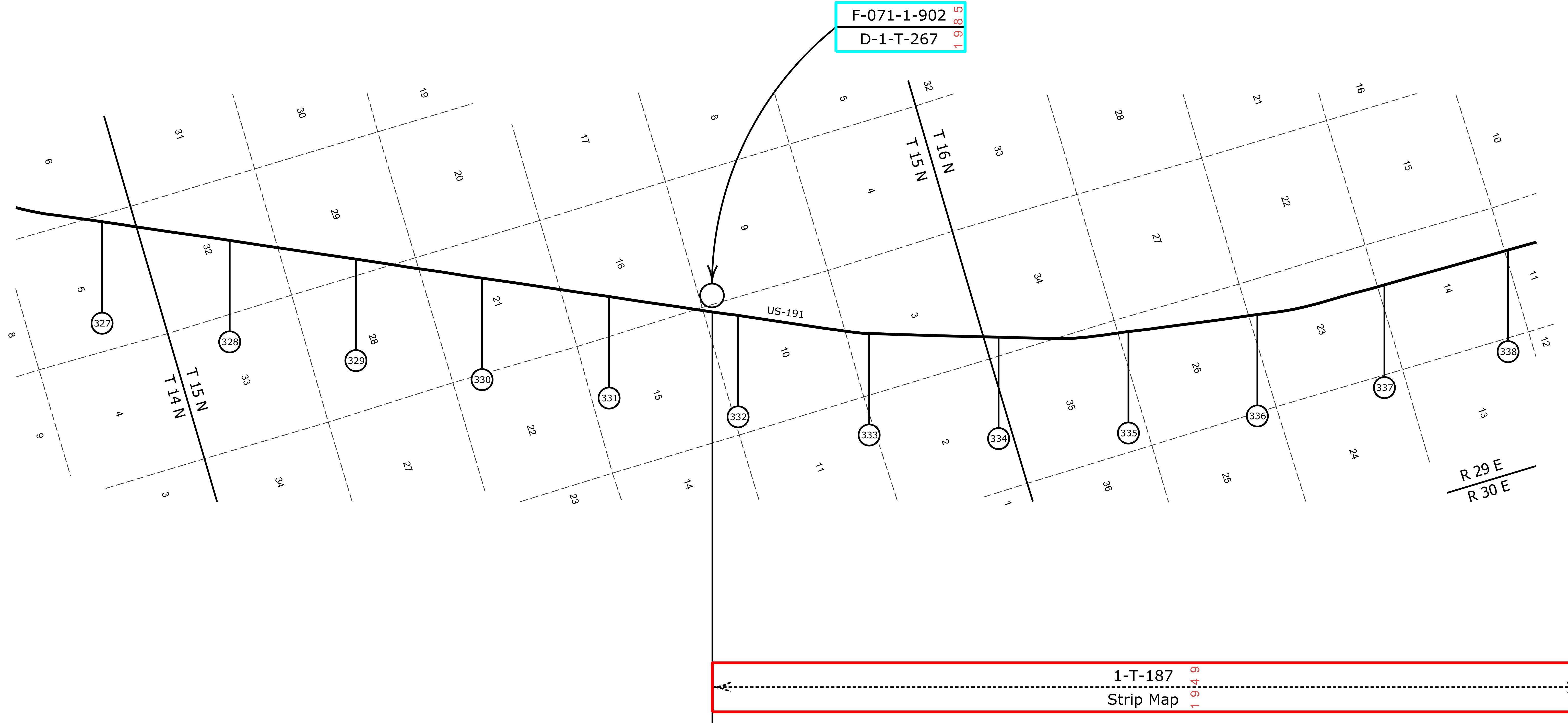
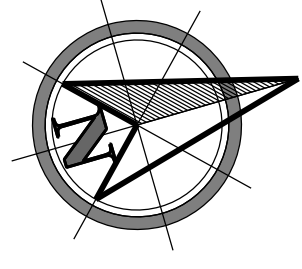
[Contact Us](#)

Click in colored box to view Plans/Maps  
 (xx) Mile Post Number



Right Of Way Index Map	ROUTE US 191	MILEPOST 316 - 326
HIGHWAY NAME ST. Johns - Sanders Hwy.		

APACHE COUNTY



D-1-T-131  
Strip Map

1-T-187  
Strip Map

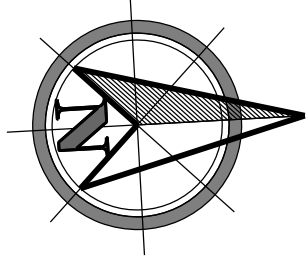
[Contact Us](#)

Click in colored box  
to view Plans/Maps  
Ⓧ Mile Post Number

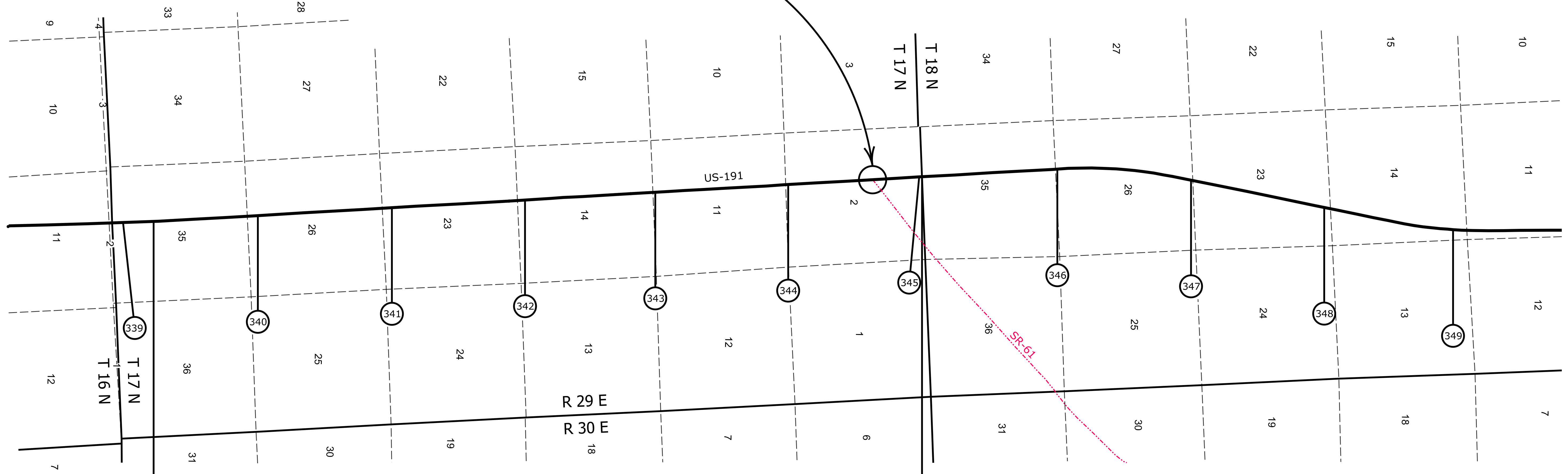


Right Of Way Index Map	ROUTE US 191	MILEPOST 327 - 338
HIGHWAY NAME ST. Johns - Sanders Hwy.		

APACHE COUNTY



S-061-B-800  
D-1-T-288



(Survey Only)

S-061-B-801  
D-1-T-289

1-T-187  
Strip Map

1-T-188  
Strip Map

D-1-T-131  
Strip Map

Contact Us

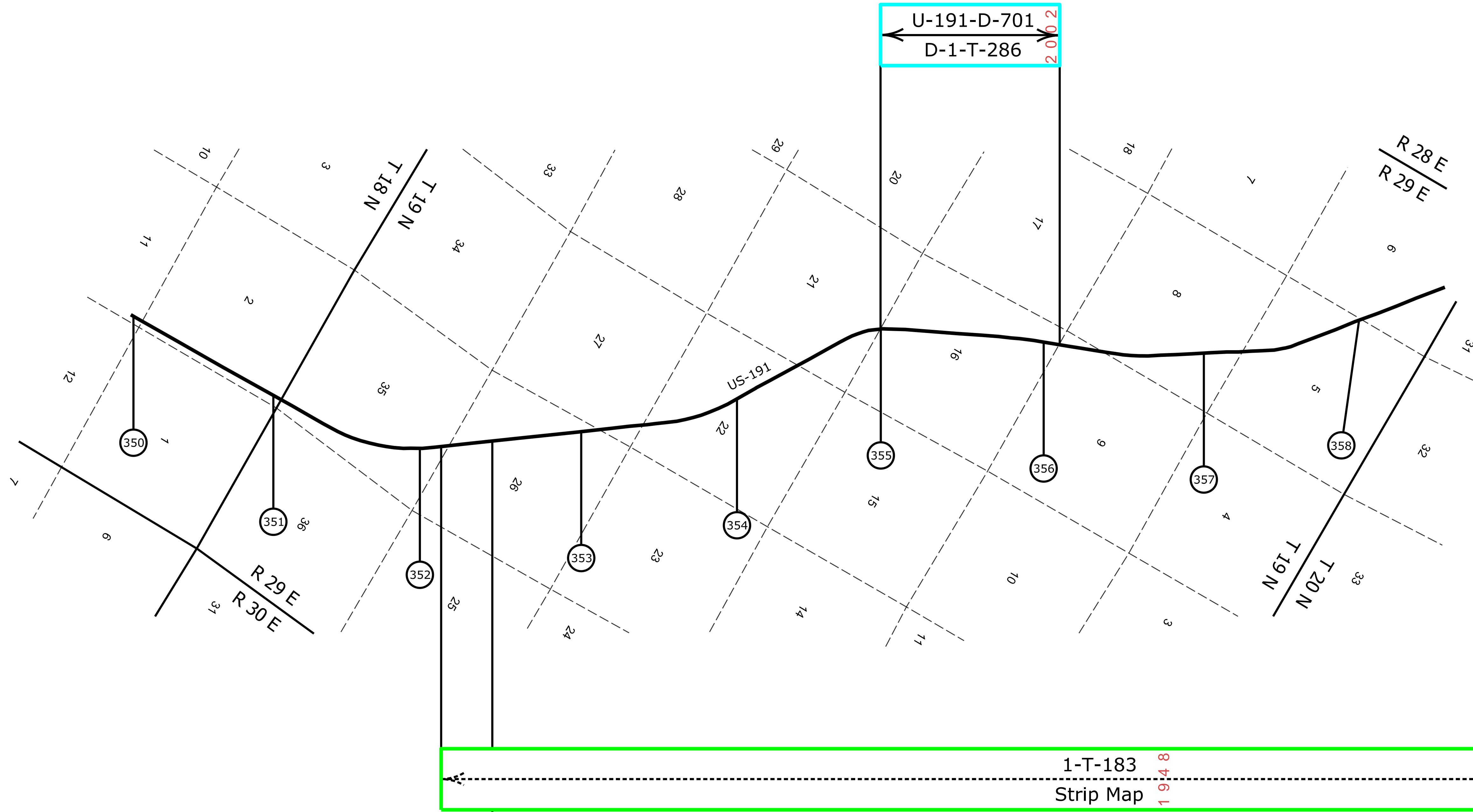
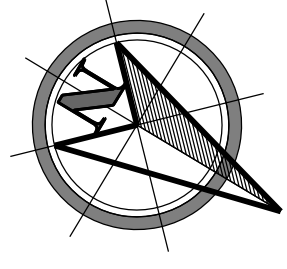
Click in colored box  
to view Plans/Maps  
Mile Post Number



Right Of Way Index Map	ROUTE US 191	MILEPOST 339 - 349
HIGHWAY NAME ST. Johns - Sanders Hwy.		

20

APACHE COUNTY



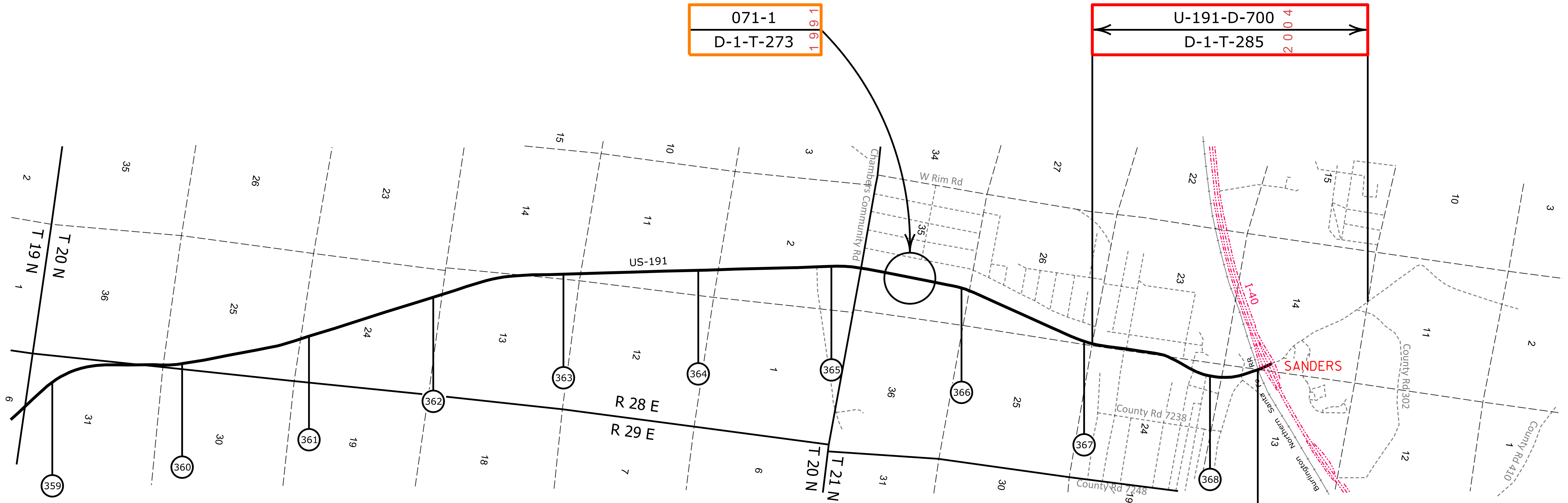
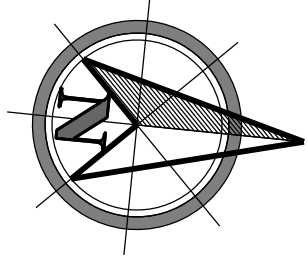
[Contact Us](#)

Click in colored box  
to view Plans/Maps  
(xx) Mile Post Number



Right Of Way Index Map	ROUTE US 191	MILEPOST 350 - 358
HIGHWAY NAME	ST. Johns - Sanders Hwy.	

APACHE COUNTY



**NOTE:**  
For information on US-191 mileposts 369-374, refer to US-180 mileposts 339-334.

[Contact Us](#)

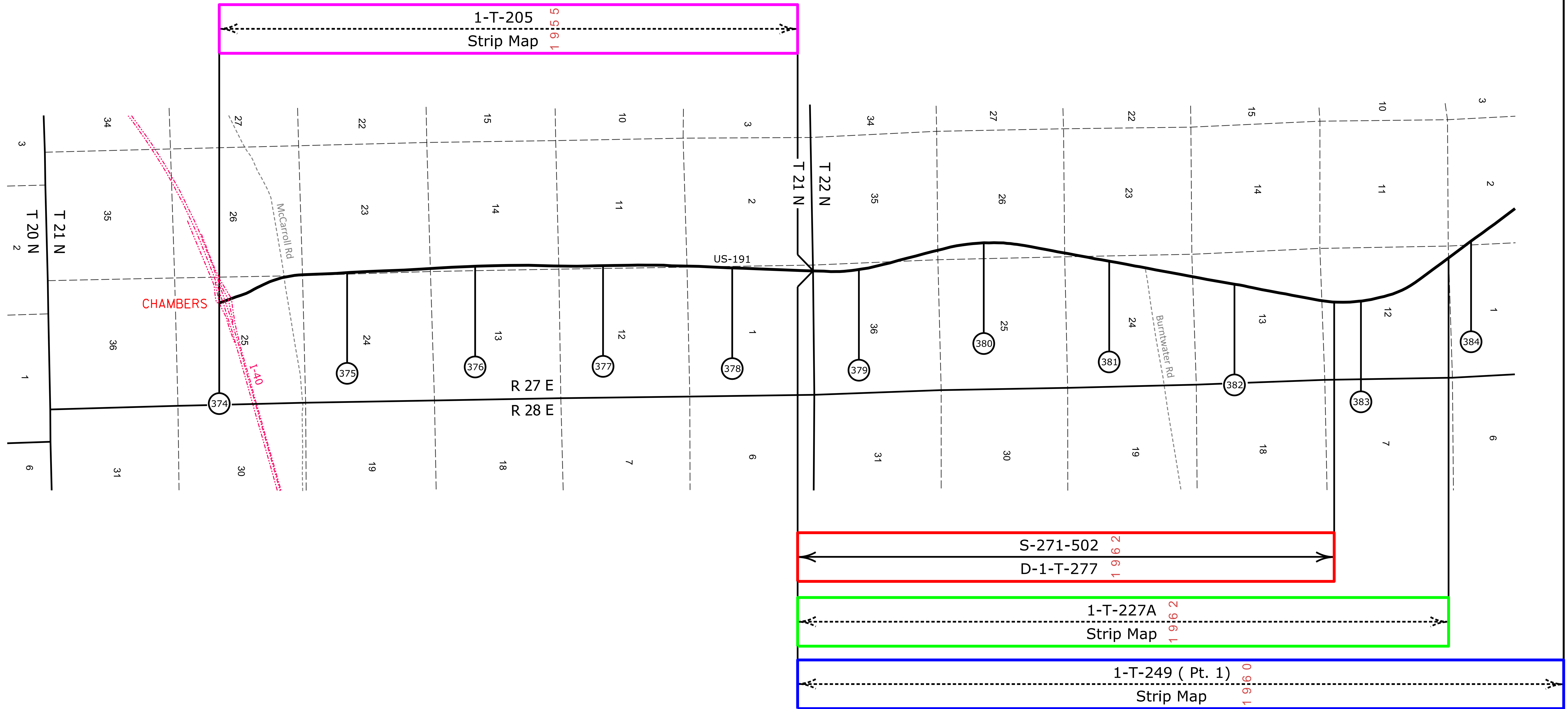
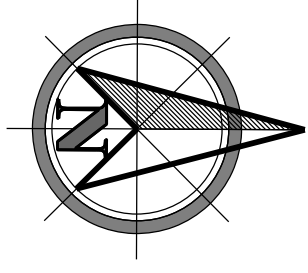
Click in colored box to view Plans/Maps  
 (xx) Mile Post Number



Right Of Way Index Map	ROUTE US 191	MILEPOST 359 - 368
HIGHWAY NAME ST. Johns - Sanders Hwy.		

22

APACHE COUNTY




[Contact Us](#)

Click in colored box  
 to view Plans/Maps  
 (xx) Mile Post Number


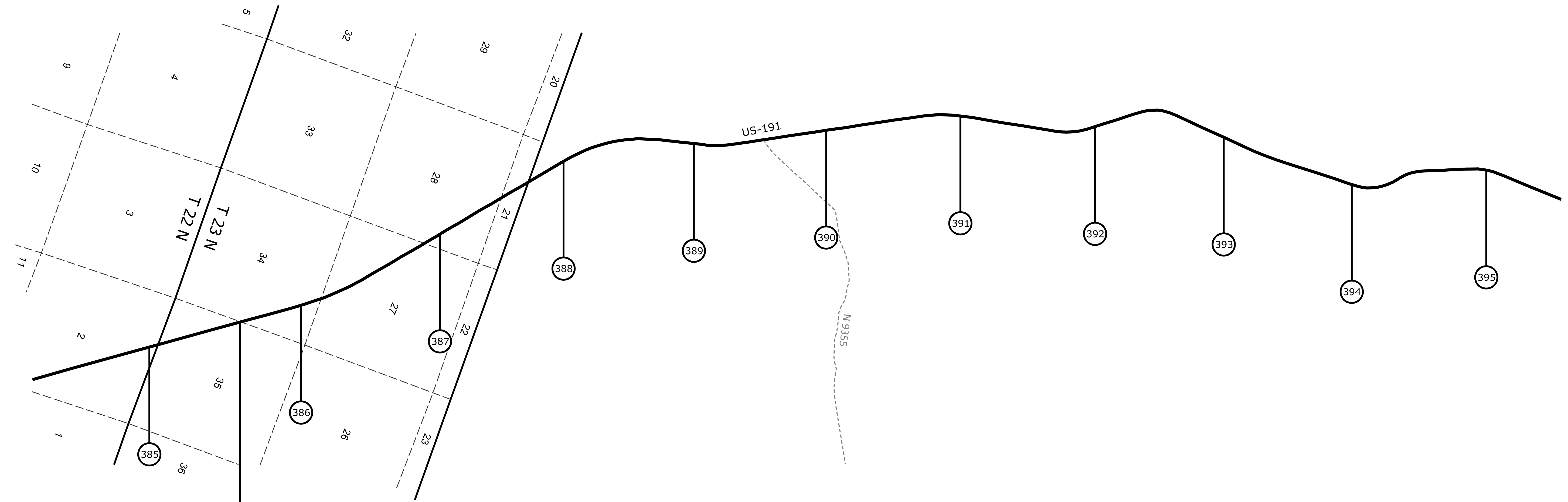


Right Of Way Index Map	ROUTE US 191	MILEPOST 374 - 384
HIGHWAY NAME Chambers - Mexican Water Hwy.		

APACHE COUNTY



R 27 E



[Contact Us](#)


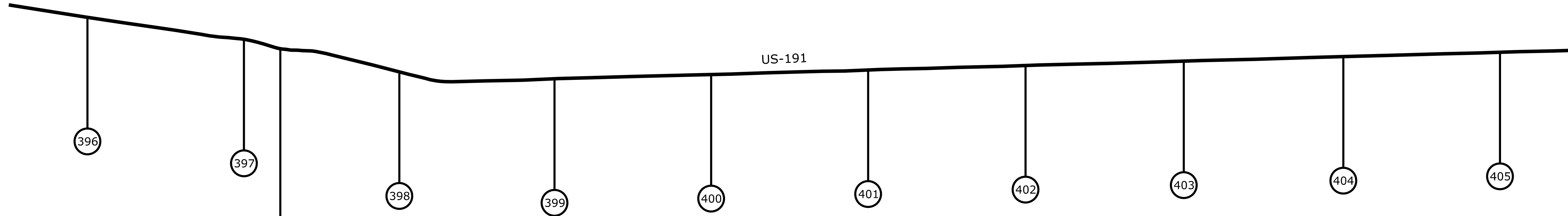
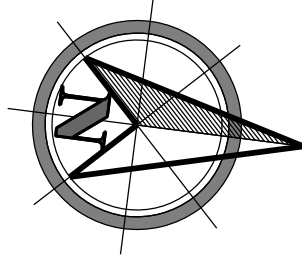
Click in colored box to view Plans/Maps  
 (xx) Mile Post Number



Right Of Way Index Map	ROUTE US 191	MILEPOST 385 - 395
HIGHWAY NAME Chambers - Mexican Water Hwy.		

24

APACHE COUNTY



[Contact Us](#)

Click in colored box  
to view Plans/Maps

(xx) Mile Post Number



Right Of Way Index Map

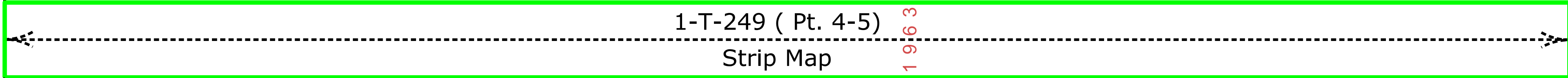
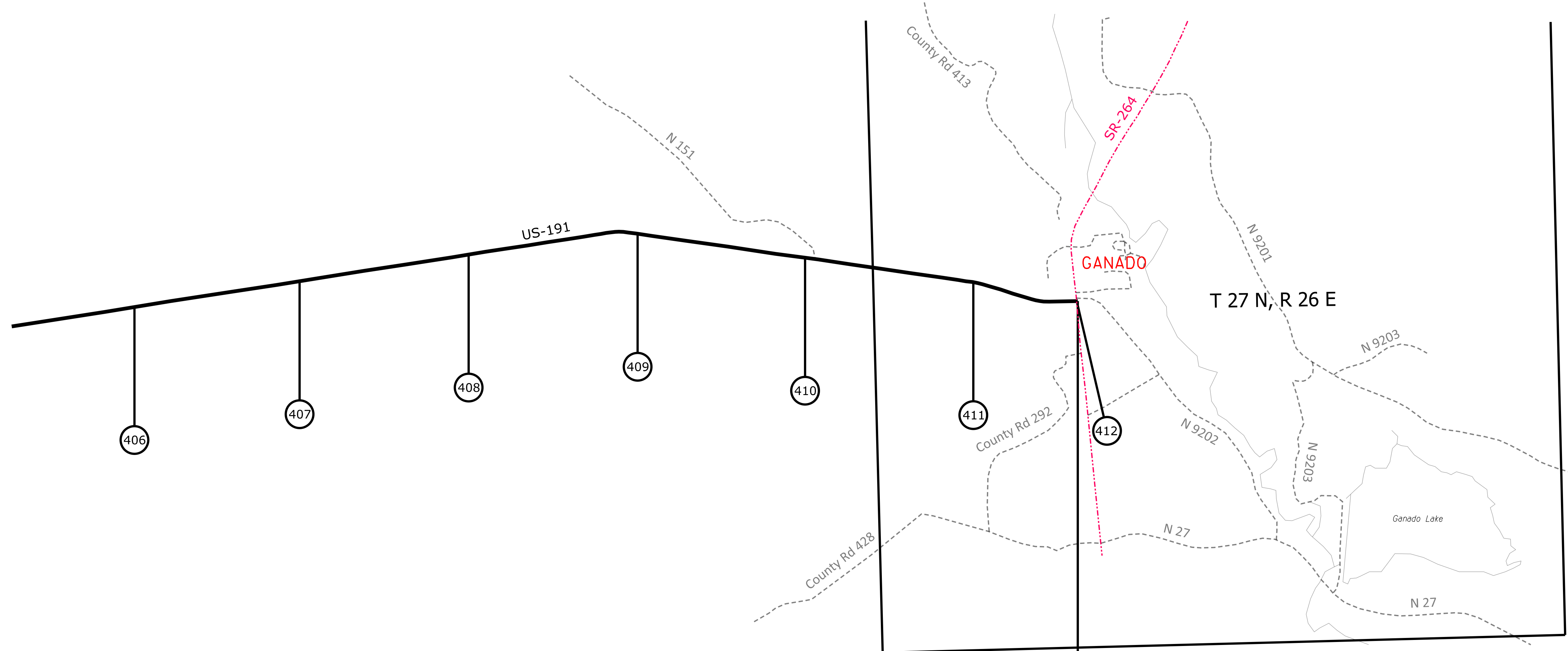
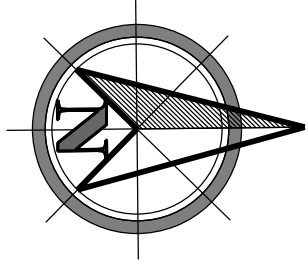
ROUTE US 191

MILEPOST 396 - 405

HIGHWAY NAME

Chambers - Mexican Water Hwy.

APACHE COUNTY



**NOTE:**  
 For information on US-191 mileposts  
 412-417, refer to SR-264 mileposts 446-441.

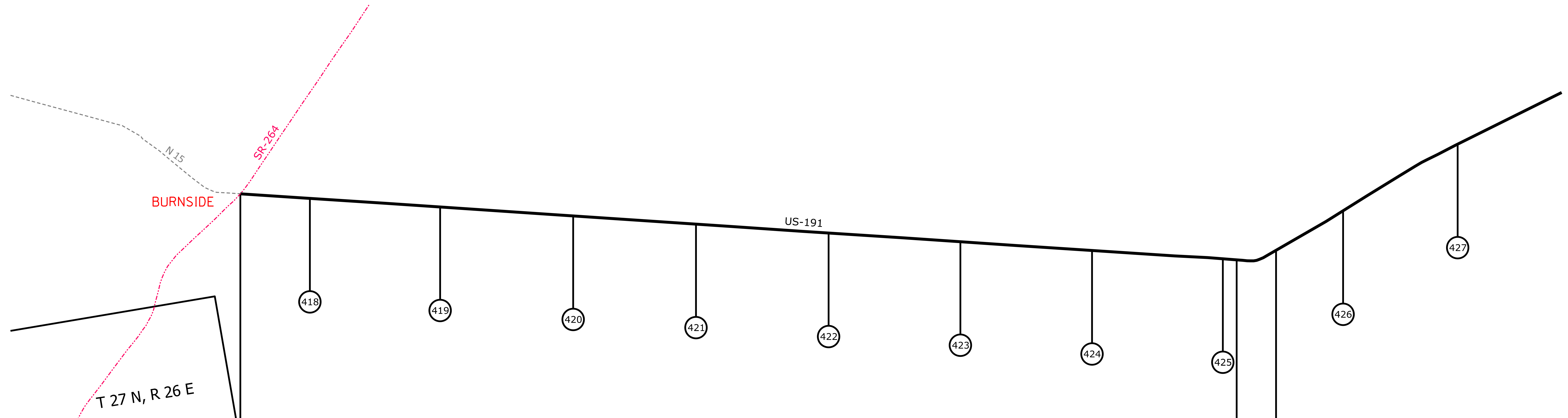
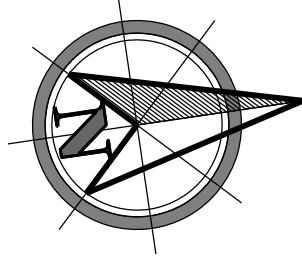
[Contact Us](#)

Click in colored box  
 to view Plans/Maps  
 (xx) Mile Post Number

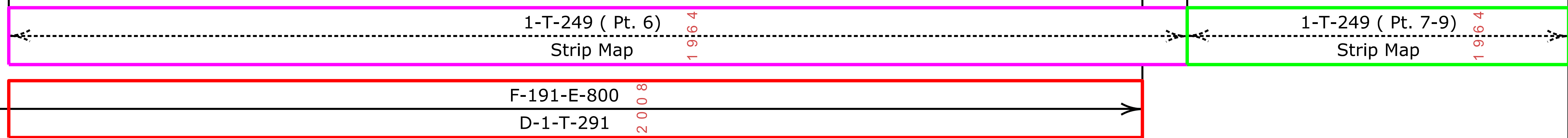


Right Of Way Index Map	ROUTE US 191	MILEPOST 406 - 412
HIGHWAY NAME Chambers - Mexican Water Hwy.		

APACHE COUNTY



**NOTE:**  
For information on US-191  
mileposts 412-417, refer to  
SR-264 mileposts 446-441.



[Contact Us](#)

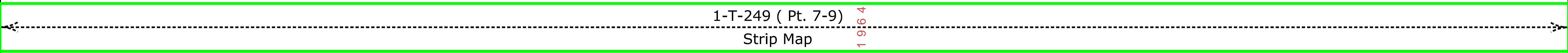
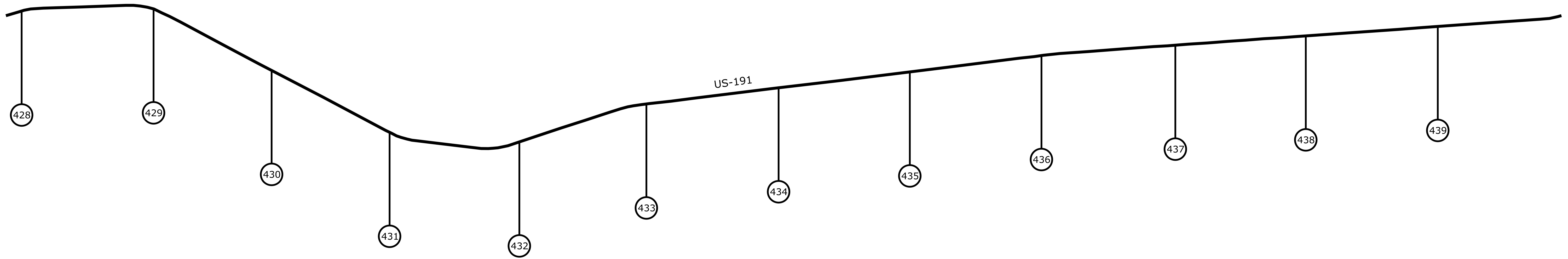
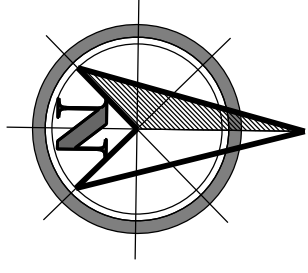
Click in colored box  
to view Plans/Maps  
ⓧ Mile Post Number



Right Of Way Index Map	ROUTE US 191	MILEPOST 418 - 427
HIGHWAY NAME Chambers - Mexican Water Hwy.		

27

APACHE COUNTY



[Contact Us](#)

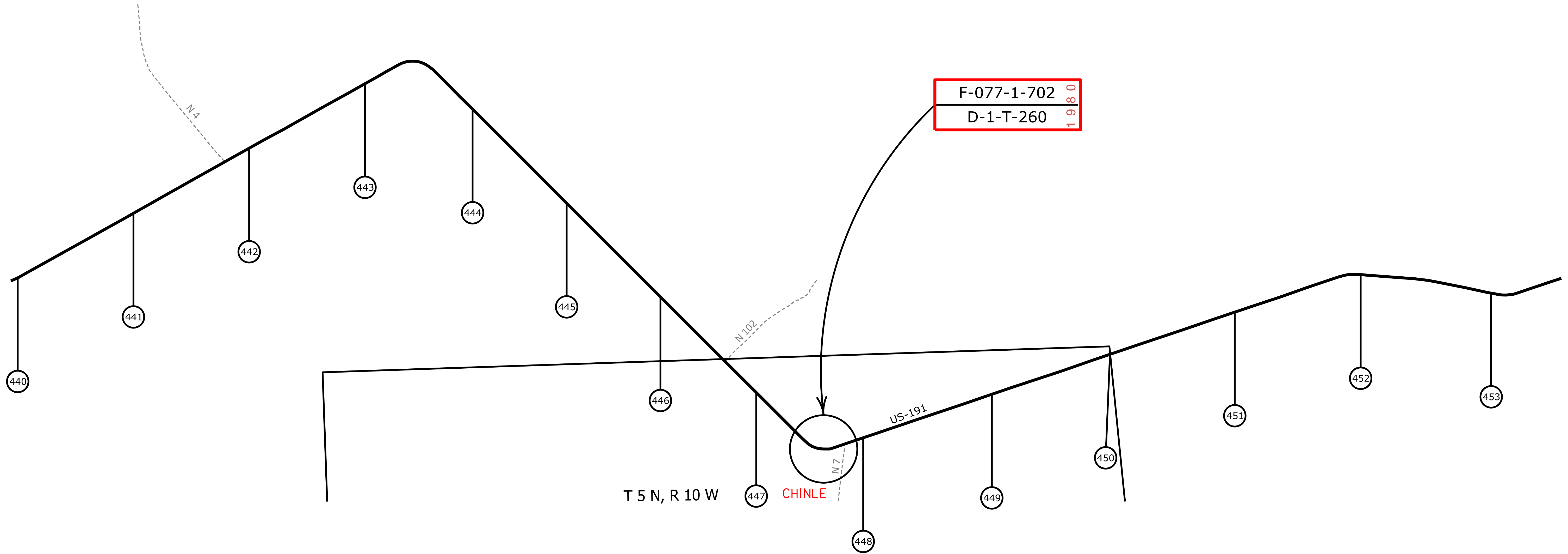
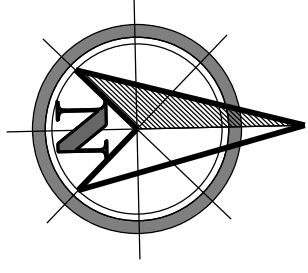
Click in colored box to view Plans/Maps

Ⓧ Mile Post Number



Right Of Way Index Map	ROUTE US 191	MILEPOST 428 - 439
HIGHWAY NAME Chambers - Mexican Water Hwy.		

APACHE COUNTY



T 5 N, R 10 W

CHINLE

1-T-249 ( Pt. 7-9)  
Strip Map

1964

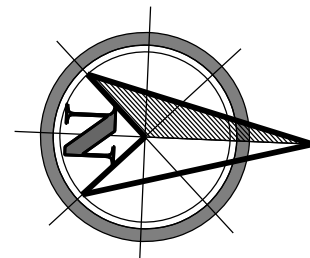
[Contact Us](#)

Click in colored box  
to view Plans/Maps  
xx Mile Post Number


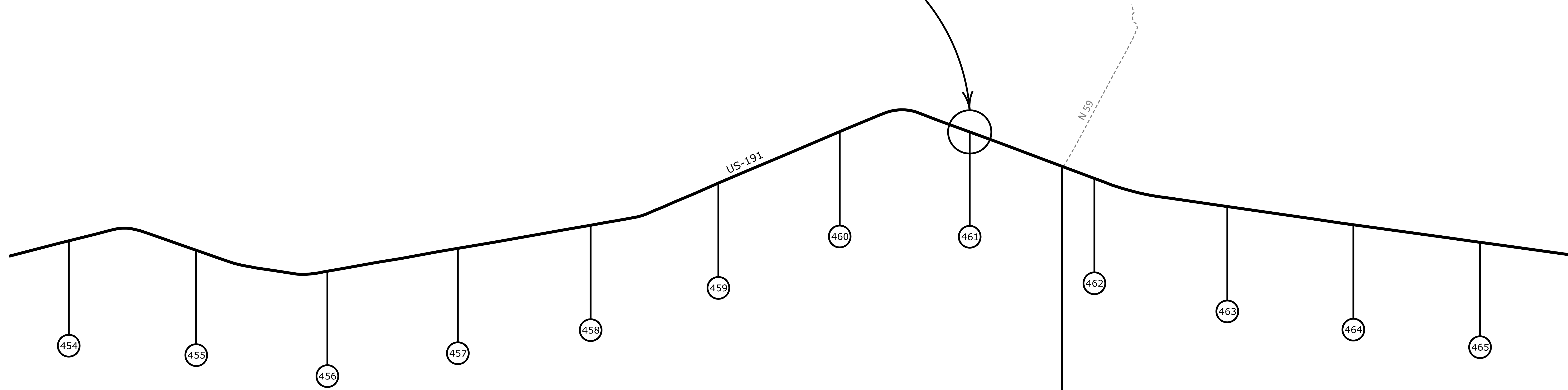


Right Of Way Index Map	ROUTE US 191	MILEPOST 440 - 453
HIGHWAY NAME Chambers - Mexican Water Hwy.		

APACHE COUNTY



191 AP 461 H0888 01R  
D-1-T-295 2013



[Contact Us](#)

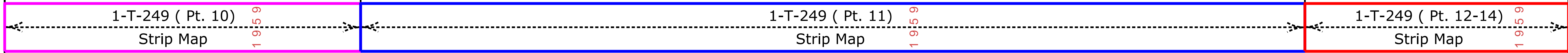
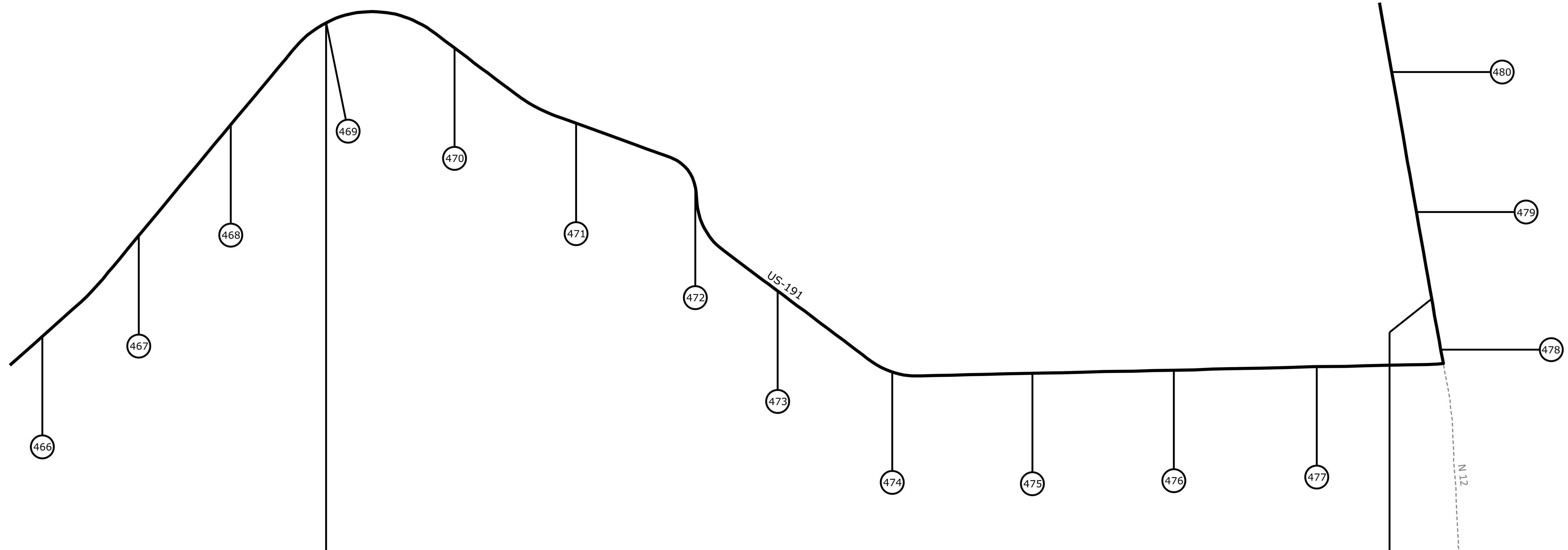
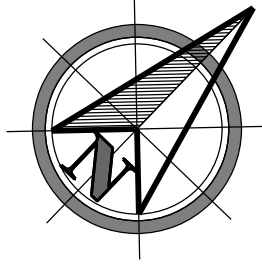
Click in colored box  
to view Plans/Maps  
Ⓧ Mile Post Number



Right Of Way Index Map	ROUTE US 191	MILEPOST 454 - 465
HIGHWAY NAME Chambers - Mexican Water Hwy.		

30

APACHE COUNTY



[Contact Us](#)

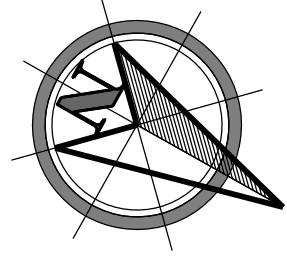
Click in colored box  
to view Plans/Maps  
ⓧ Mile Post Number



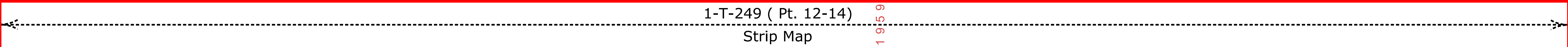
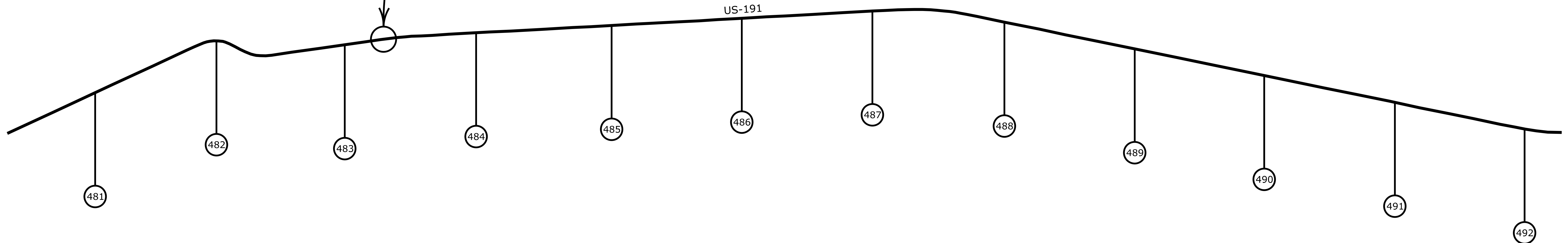
Right Of Way Index Map	ROUTE US 191	MILEPOST 466 - 480
HIGHWAY NAME Chambers - Mexican Water Hwy.		

31

APACHE COUNTY



F-077-1-609  
D-1-T-280  
1994



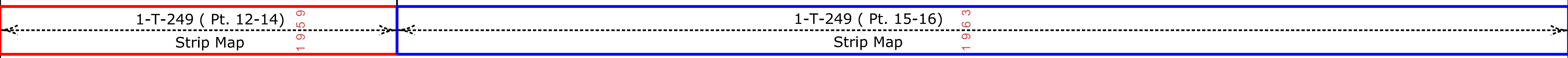
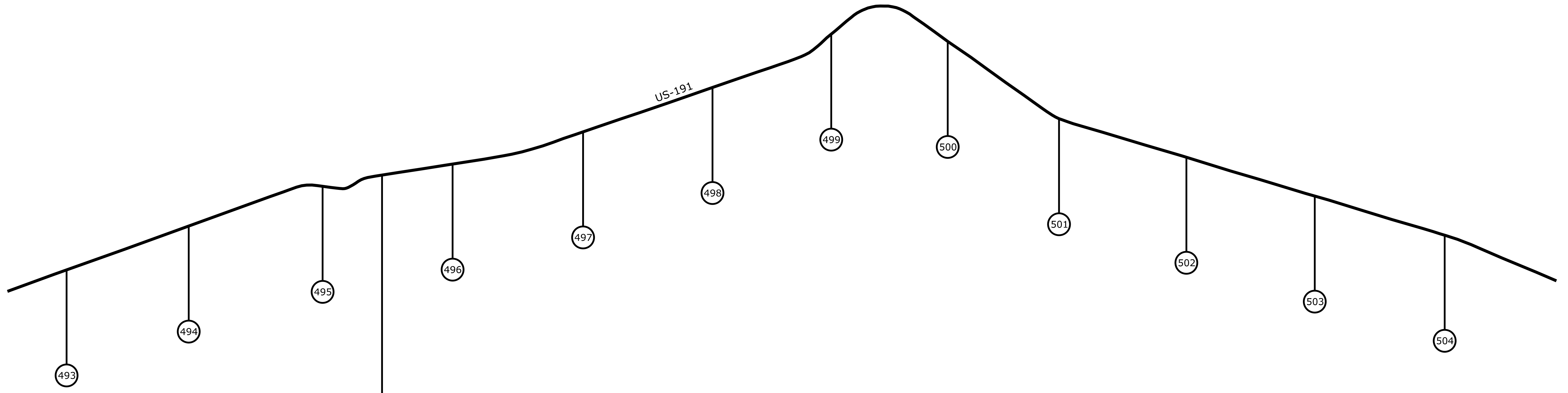
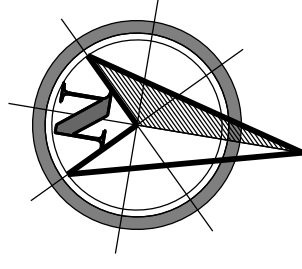
[Contact Us](#)

Click in colored box  
to view Plans/Maps  
ⓧ Mile Post Number



Right Of Way Index Map	ROUTE US 191	MILEPOST 481 - 492
HIGHWAY NAME Chambers - Mexican Water Hwy.		

APACHE COUNTY



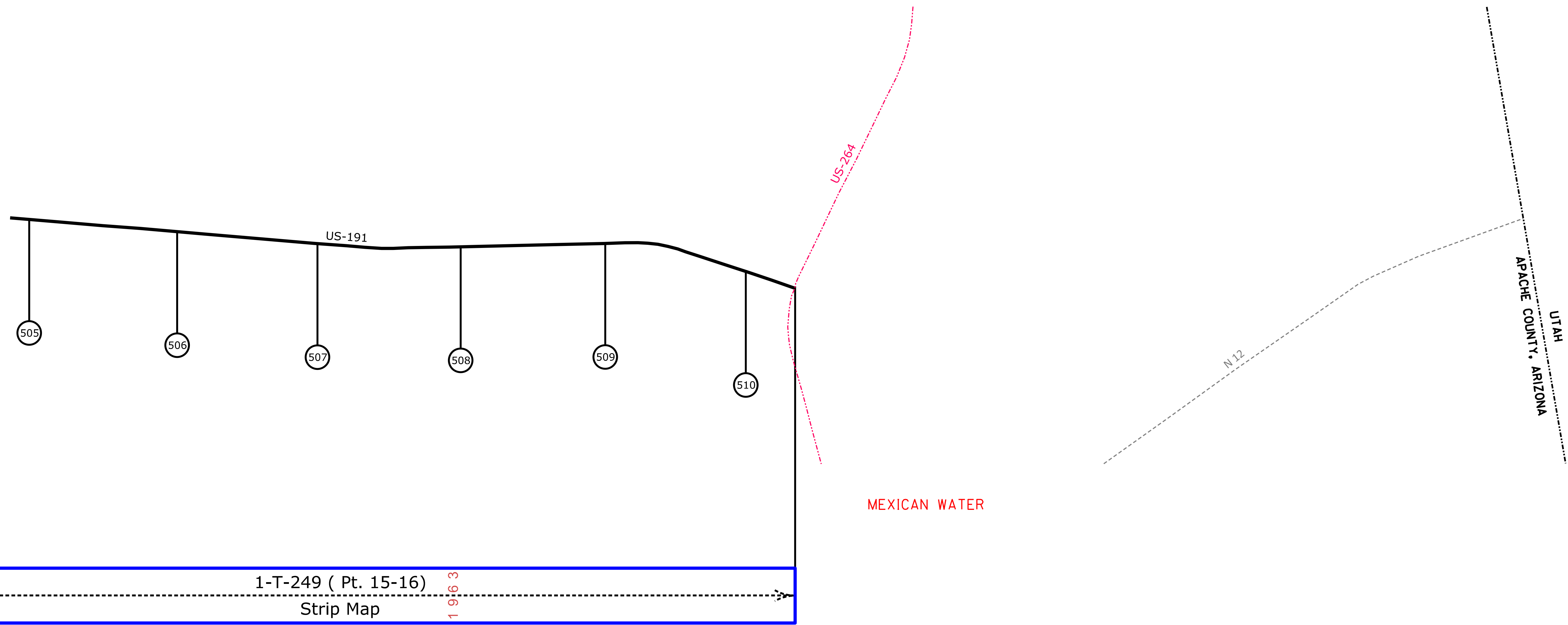
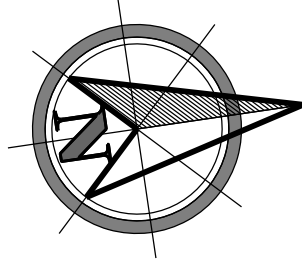
[Contact Us](#)

Click in colored box  
to view Plans/Maps  
Ⓧ Mile Post Number



Right Of Way Index Map	ROUTE US 191	MILEPOST 493 - 504
HIGHWAY NAME Chambers - Mexican Water Hwy.		

APACHE COUNTY



[Contact Us](#)

Click in colored box to view Plans/Maps

(xx) Mile Post Number



Right Of Way Index Map	ROUTE US 191	MILEPOST 505 - 510
HIGHWAY NAME Chambers - Mexican Water Hwy.		