CLOSED OUT

Click here for US 191 Index

FED ROAD DIVISION	STATE	PROJECT NUMBER	SHEET NUMBER	TOTAL SHEETS
7	ARIZ.	F-051-2-805	1	9

DRAWING NUMBER			D-6-T-116
CO	Date	By	Descr
6160	4-20-88	[illegible]	Prov clos

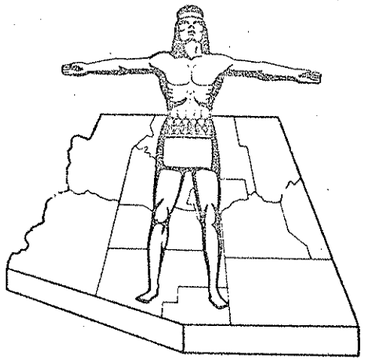

STATE OF ARIZONA
STATE HIGHWAY DEPARTMENT

RIGHT OF WAY PLAN OF THE
SAFFORD - SPRINGERVILLE
STATE HIGHWAY
PROJECT NO. F-051-2-805
GREENLEE
COUNTY

PRELIMINARY PRIN
FOR ENGINEERING USE ONLY
SUBJECT TO DESIGN CHANGES, ADDITIONS, ALTERATIONS & CORRECTION
DATE 9/23/77 BY Jim B

Not to be Removed for Information On

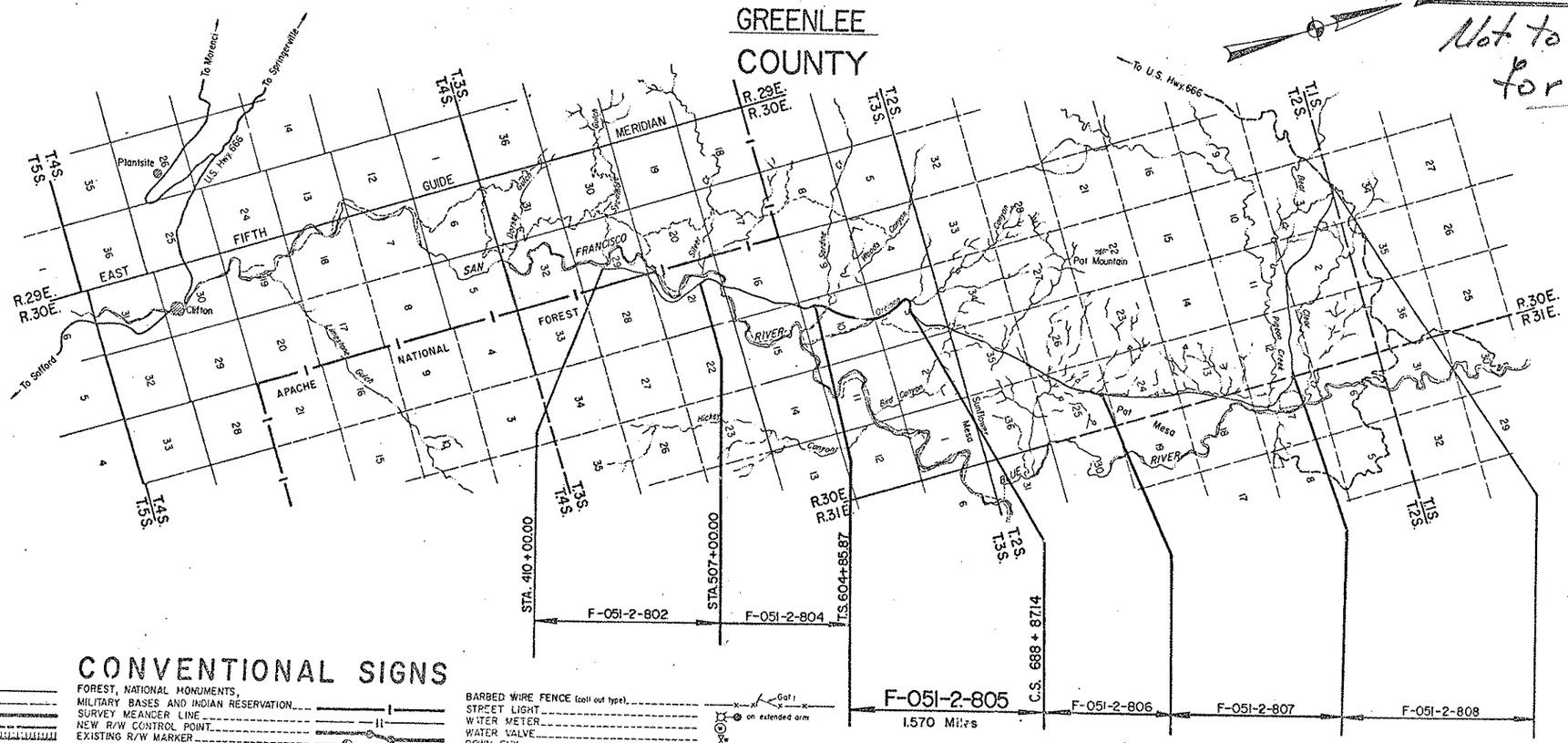

CONVENTIONAL SIGNS

HIGHWAY CENTER LINE (New)
HIGHWAY R/W LINE (Existing) (New)
CONTROLLED ACCESS (Existing) (Denied) (Open)
R. R. R/W COMMON TO HIGHWAY R/W (Existing)
R. R. R/W LINE
TOWNSHIP AND RANGE LINE
SECTION LINE
1/4 LINE OR MID-SECTION LINE
1/16 LINE
PROPERTY LINE (not part of a Subdivision)
SUBDIVISION OR LOT LINE
ORIGINAL LOT LINE
STATE AND NATIONAL BOUNDARIES
COUNTY LINE
CITY LIMITS
LAND GRANTS BOUNDARIES

FOREST, NATIONAL MONUMENTS, MILITARY BASES AND INDIAN RESERVATION
SURVEY MEANDER LINE
NEW R/W CONTROL POINT
EXISTING R/W MARKER
PARCEL NUMBER 7-001
RAILROAD TRACK
POWER LINE
POWER TRANSMISSION LINE
TELEPHONE LINE
COMBINATION TELEPHONE AND POWER LINE
UNDERGROUND TELEPHONE CABLE
WATER LINE T 1"
GAS LINE W 2"
SEWER LINE (Show size of line in alternate spaces) G 2"
STORM DRAIN S 2"
CHAIN LINK FENCE SD 2"

BARBED WIRE FENCE (call out type) Gate
STREET LIGHT on extended arm
WATER METER
WATER VALVE
DOWN GUY
FIRE HYDRANT
GAS METER
GAS VALVE
MANHOLE (existing)
ROAD (existing)
PROPERTY ANCHOR BARS
PROPERTY LIMITS ARROWS
CANAL, CHANNEL OR DITCH
BRIDGE
BOX CULVERTS
CATTLE GUARD
RIVER
PIPE CULVERTS (New) (Existing)
DYKE

Consultant Contract Accepted
Project Not Accepted By R/W Plans
Supervisor

Approved in accordance with Roadway Plans
DEPUTY STATE ENGINEER
ARIZONA STATE HIGHWAY COMMISSION
Approved for Right of Way Acquisition in accord
Resolution Number _____ dated _____
William N. Price State Highwa
CHIEF DEPUTY STATE ENGINEER
U S DEPARTMENT OF TRANSPORTATION
FEDERAL HIGHWAY ADMINISTRATION
Approved:
DIVISION ENGINEER

SAFFORD-SPRINGERVILLE HWY.
OREJANA CANYON
GREENLEE COUNTY

Click here for US 191 Index

REVISIONS			
C.O. No.	DATE	BY	DESCRIPTION
[illegible]	[illegible]	[illegible]	Proj Closed Out

PROJECT NO.	F-[illegible]
DRAWING NO.	D-6-[illegible]
SHEET NO.	2 of 9
DRAWN BY	H.B.
DATE COMP.	8-29-72
SCALE	None
CONSULTANT	B.,C.,M.& I

OWNERSHIP			RECORD							ACQUISITION RECORD				
PARCEL NUMBER	OWNER	DESCRIPTION	TOTAL AREA	AREA REQUIRED GROSS INCLUDING EXISTING R/W	AREA REQUIRED NET EXCLUDING EXISTING R/W	EASEMENT AREA	REMAINDER LEFT	REMAINDER RIGHT	SHEET NUMBER	COMMISSION APPROVAL	TYPE & DATE OF INSTRUMENT	RECORDED DATE	RECORDED BOOK	RECORDED PAGE
6-094	APACHE NATIONAL FOREST (U.S.A.)	Part of SW1/4, NW1/4, NE1/4, Sec. 10, T3S, R30E			27.8 Ac.	Drain. 0.1 Ac.			4,5&6					
		Part of S1/2, S1/2N1/2, Sec. 3, T3S, R30E			21.7 Ac.	Drain. 0.3 Ac.			6&7					

CHECKED BY [illegible] 2-31-72

HARD COPY

SAFFORD-SPRINGERVILLE HWY.
OREJANA CANYON
GREENLEE COUNTY

Click here for US 191 Index

REVISIONS			
C.O. No.	DATE	BY	DESCRIPTION
[illegible]	4-20-83	[illegible]	Project Closed Out

PROJECT NO.	F-051-2-8
DRAWING NO.	D-6-T-116
SHEET NO.	3 of 9
DRAWN BY	H.B.
DATE COMP.	8-29-72
SCALE	1"=500'
CONSULTANT	B.,C.,M.& N

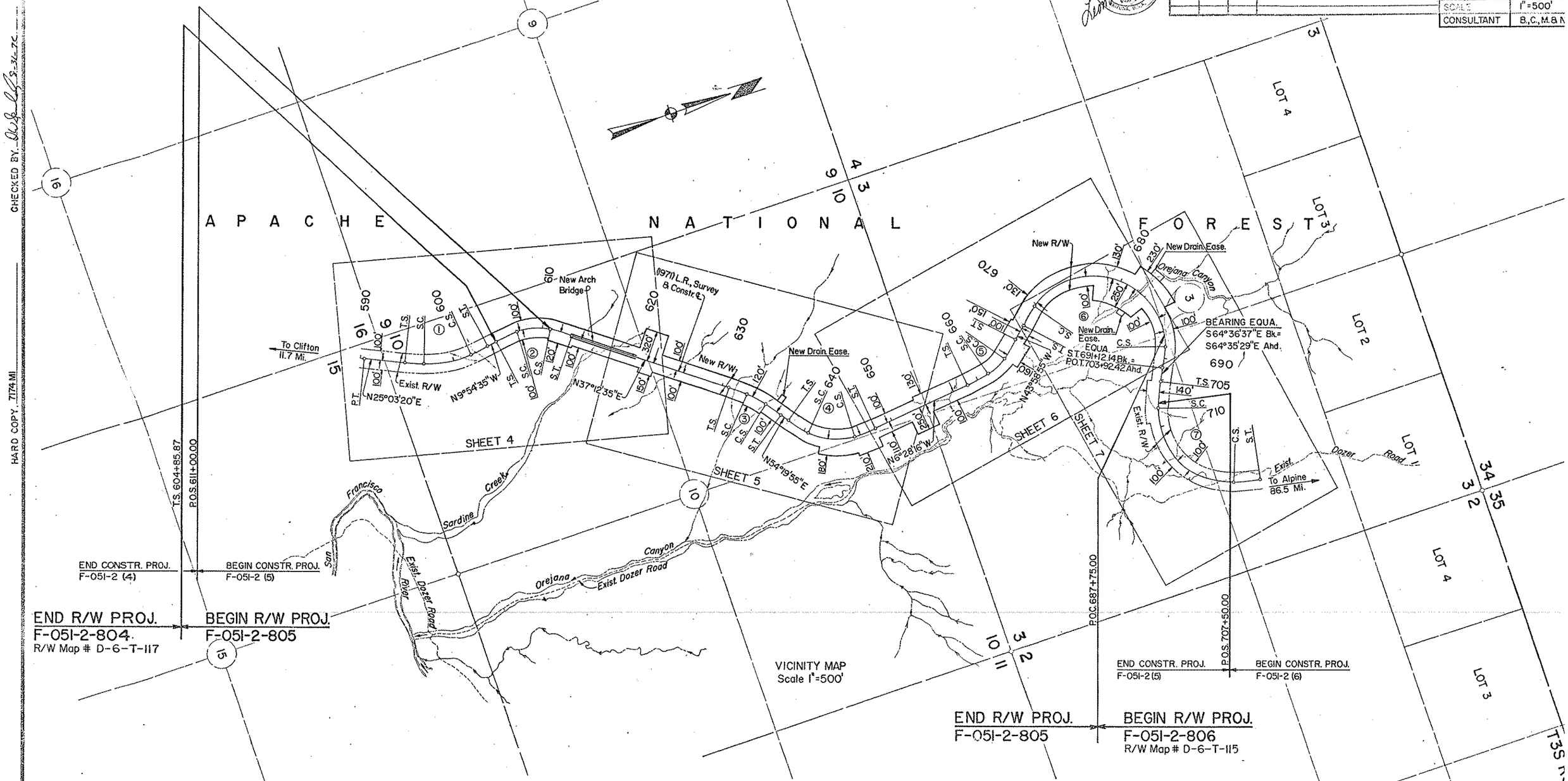

CURVE NO.	P.I. STA.	P.C. STA. or T.S. STA.	S.C. STA.	C.S. STA.	P.T. STA. or S.T. STA.	TOTAL CURVE I	TOTAL CURVE R+o	TOTAL CURVE T or Ts	TOTAL CURVE L	MAIN CURVE Δ	MAIN CURVE D	MAIN CURVE R	MAIN CURVE L		SPIRALS a	SPIRALS Δ or Δs	SPIRALS L or Ls	SPIRALS o	SPIRALS t	REMARKS
①	599+47.88	594+86.53	596+86.53	601+85.84	603+85.84	34°57'55" Lt.	1147.37'	461.35'	899.31'	24°57'55"	5°00'00"	1145.92'	499.31'		2 1/2	5°00'00"	200.00'	1.45'	99.97'	L.R., Survey & Constr. ℄
②	609+19.52	604+85.87	607+25.87	610+74.86	613+14.86	47°07'10" Rt.	719.55'	433.65'	828.99'	27°55'10"	8°00'00"	716.20'	348.99'		3 1/3	9°36'00"	240.00'	3.35'	119.89'	L.R., Survey & Constr. ℄
③	633+95.42	630+79.63	632+79.63	635+07.69	637+07.69	17°07'20" Rt.	1433.56'	315.79'	628.06'	9°07'20"	4°00'00"	1432.40'	228.06'		2	4°00'00"	200.00'	1.16'	99.98'	L.R., Survey & Constr. ℄
④	643+49.89	638+07.82	640+47.82	645+67.86	648+07.86	60°48'11" Lt.	719.55'	542.07'	1000.04'	41°36'11"	8°00'00"	716.20'	520.04'		3 1/3	9°36'00"	240.00'	3.35'	119.89'	L.R., Survey & Constr. ℄
⑤	662+49.82	658+85.60	661+25.60	663+54.49	665+94.49	37°30'39" Lt.	719.55'	364.22'	708.89'	18°18'39"	8°00'00"	716.20'	228.89'		3 1/3	9°36'00"	240.00'	3.35'	119.89'	L.R., Survey & Constr. ℄
⑥	710+87.56	667+62.18	669+87.18	688+87.14	691+12.14 Bk.	159°22'18" Rt.	766.70'	4325.38'	2349.96'	142°29'48"	7°30'00"	763.94'	1899.96'		3 1/3	8°26'15"	225.00'	2.76'	112.42'	L.R., Survey & Constr. ℄
⑦	717+55.43	705+30.00	708+10.00	720+40.00	723+20.00	105°42'00" Lt.	822.50'	1225.43'	1790.00'	86°06'00"	7°00'00"	818.51'	1230.00'		2 1/2	9°48'00"	280.00'	3.99'	139.86'	L.R., Survey & Constr. ℄

CHECKED BY [illegible] 8-31-72

HARD COPY 7174 MI

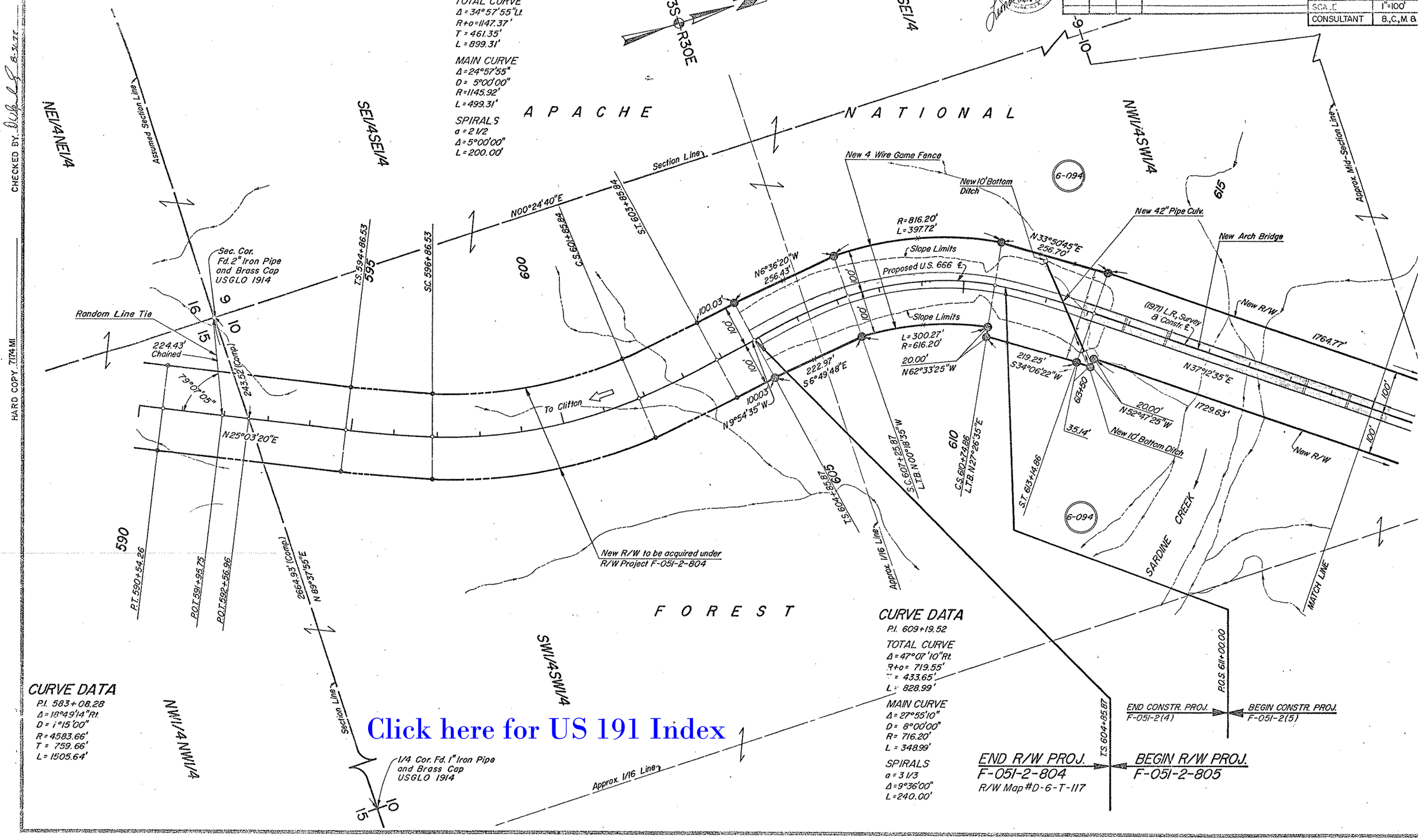
SAFFORD-SPRINGERVILLE HWY.
OREJANA CANYON
GREENLEE COUNTY
CURVE DATA
P.I. 599+47.88
TOTAL CURVE
Δ=34°57'55"Lt.
R+o=1147.37'
T=461.35'
L=899.31'
MAIN CURVE
Δ=24°57'55"
D=5°00'00"
R=1145.92'
L=499.31'
SPIRALS
a=2 1/2
Δ=5°00'00"
L=200.00'
REVISIONS
C.O. No. DATE BY DESCRIPTION
6160 4-20-83 Project Closed out
PROJECT NO. F-051-2-8
DRAWING NO. D-6-T-11
SHEET NO. 4 of 9
DRAWN BY H.B.
DATE COMP. 8-29-7
SCALE 1"=100'
CONSULTANT B.,C.,M. &
CHECKED BY
HARD COPY 7174 MI
APACHE NATIONAL FOREST
NE1/4NE1/4
SE1/4SE1/4
NE1/4SE1/4
NW1/4SW1/4
SW1/4SW1/4
NW1/4NW1/4
T3S R30E
Assumed Section Line
Section Line
Approx. Mid-Section Line
Approx. 1/16 Line
Sec. Cor. Fd. 2" Iron Pipe and Brass Cap USGLO 1914
Random Line Tie
224.43' Chained
79°07'05"
243.52' (Comp.)
N25°03'20"E
N00°24'40"E
T.S. 594+86.53
S.C. 596+86.53
C.S. 601+85.84
S.T. 603+85.84
N6°36'20"W 256.43'
100.03'
N9°54'35"W
222.97' S6°49'48"E
To Clifton
New 4 Wire Game Fence
New 10' Bottom Ditch
R=816.20' L=397.72'
Slope Limits
Proposed U.S. 666 ℄
L=300.27' R=616.20'
20.00' N62°33'25"W
N33°50'45"E 256.70'
219.25' S34°06'22"W
New 42" Pipe Culv.
New Arch Bridge
(1971) L.R. Survey & Constr. ℄
New R/W
1764.77'
N37°12'35"E
1729.63'
20.00' N52°47'25"W
New 10' Bottom Ditch
35.14'
S.T. 613+14.86
S.C. 607+25.87 L.T.B. N00°18'35"W
C.S. 610+74.86 L.T.B. N27°26'35"E
T.S. 604+85.87
New R/W to be acquired under R/W Project F-051-2-804
SARDINE CREEK
MATCH LINE
P.T. 590+54.26
P.O.T. 591+95.75
P.O.T. 592+56.96
2664.93' (Comp.) N89°37'55"E
P.O.S. 611+00.00
CURVE DATA
P.I. 583+08.28
Δ=18°49'14"Rt.
D=1°15'00"
R=4583.66'
T=759.66'
L=1505.64'
1/4 Cor. Fd. 1" Iron Pipe and Brass Cap USGLO 1914
CURVE DATA
P.I. 609+19.52
TOTAL CURVE
Δ=47°07'10"Rt.
R+o=719.55'
T=433.65'
L=828.99'
MAIN CURVE
Δ=27°55'10"
D=8°00'00"
R=716.20'
L=348.99'
SPIRALS
a=3 1/3
Δ=9°36'00"
L=240.00'
END CONSTR. PROJ. F-051-2(4)
BEGIN CONSTR. PROJ. F-051-2(5)
END R/W PROJ. F-051-2-804
R/W Map #D-6-T-117
BEGIN R/W PROJ. F-051-2-805
Click here for US 191 Index

SAFFORD-SPRINGERVILLE HWY.
OREJANA CANYON
GREENLEE COUNTY

Click here for US 191 Index

REVISIONS				PROJECT NO.	F-051-2-80
C.O. NO.	DATE	BY	DESCRIPTION	DRAWING NO.	D-6-T-116
6160	7-10-72	D.M.	Project Revised Date	SHEET NO.	5 of 9
				DRAWN BY	H.B.
				DATE COMP.	8-29-72
				SCALE	1"=100'
				CONSULTANT	B.C.M.&

CHECKED BY: R.V.G.

HARD COPY 7174 MI.

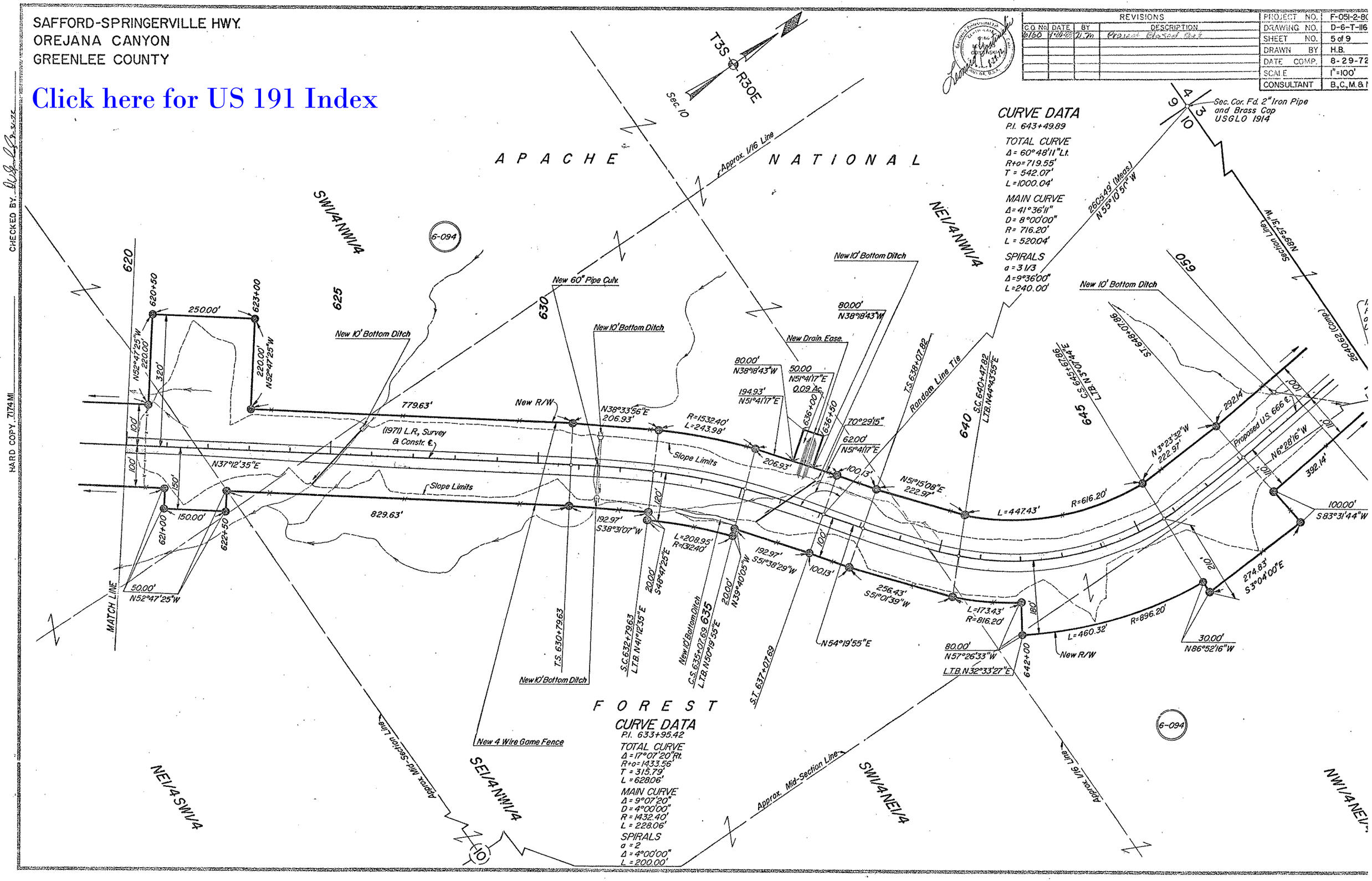

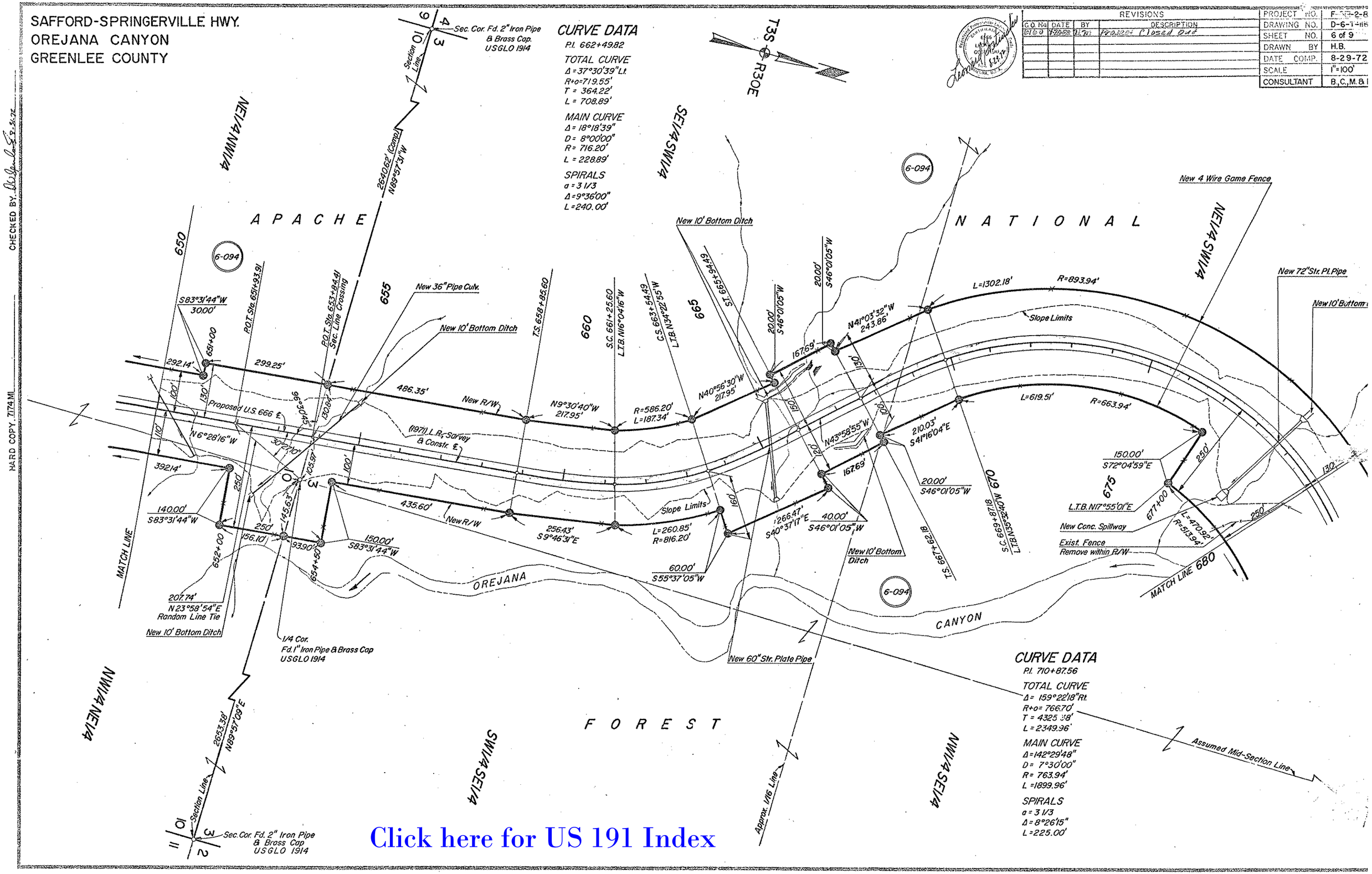

REVISIONS			
C.O. No.	DATE	BY	DESCRIPTION
6160	[illegible]	[illegible]	Project Closed Out

PROJECT NO.	F-[illegible]-2-8
DRAWING NO.	D-6-1-[illegible]
SHEET NO.	6 of 9
DRAWN BY	H.B.
DATE COMP.	8-29-72
SCALE	1"=100'
CONSULTANT	B.,C.,M.& I

CHECKED BY [illegible] 8-31-72

HARD COPY 7174 MI

SAFFORD-SPRINGERVILLE HWY.
OREJANA CANYON
GREENLEE COUNTY

REVISIONS			
C.O. NO.	DATE	BY	DESCRIPTION
6166	4-24-82	N.M.	Opened Closed Gate

PROJECT NO.	F-051-2-8
DRAWING NO.	D-6-T-116
SHEET NO.	7 of 9
DRAWN BY	H.B.
DATE COMP.	8-29-72
SCALE	1"=100'
CONSULTANT	B.,C.,M.& N

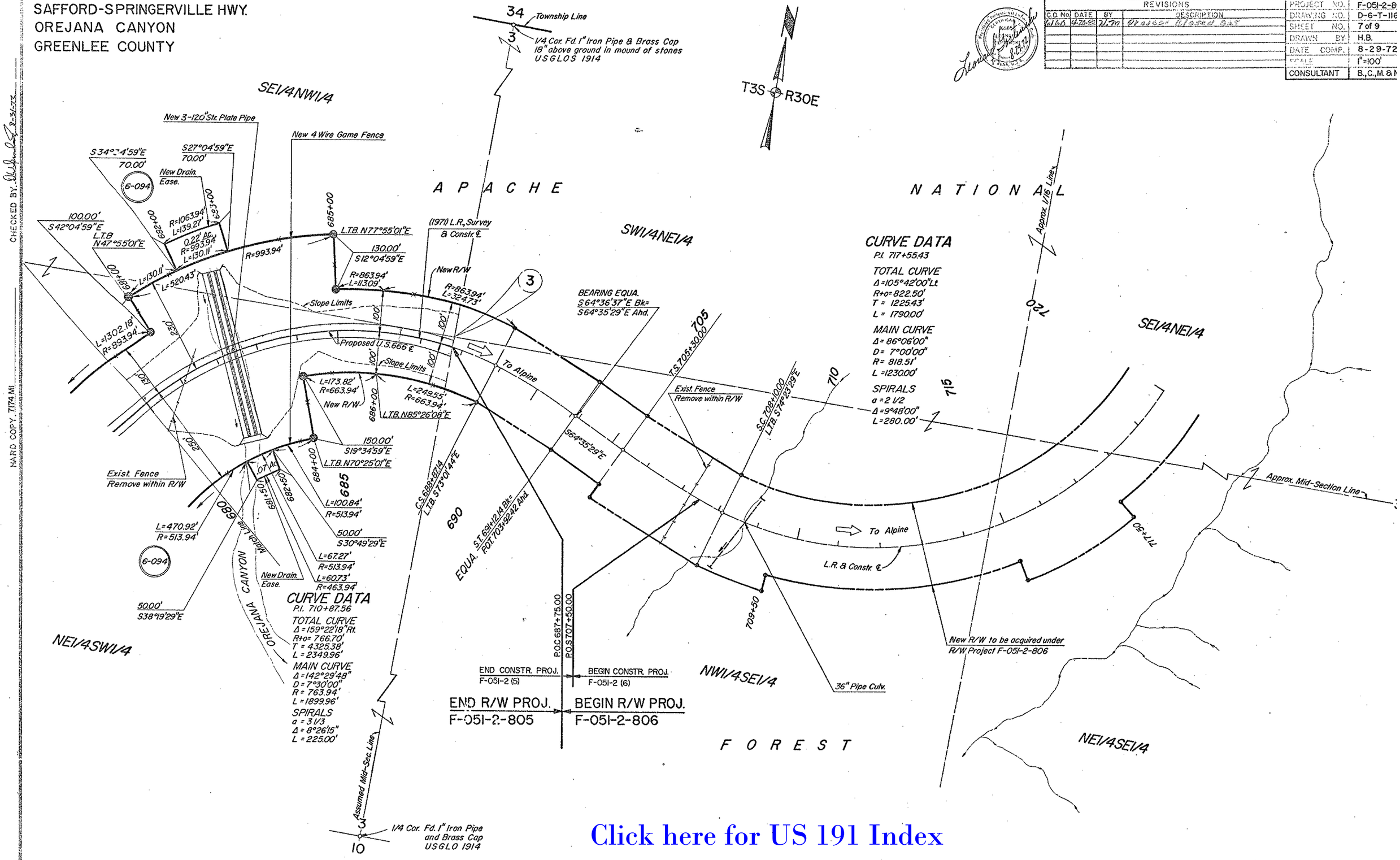

Click here for US 191 Index

HARD COPY 7174 MI.

CHECKED BY