PROJECT NUMBER	SHEET NUMBER	TOTAL SHEETS	FINALIZED PLANS
F-051-2-802	1	10	

DRAWING NUMBER	D-6-T-112

STATE OF ARIZONA
STATE HIGHWAY DEPARTMENT

RW/PLANS FILE SET

Click here for US 191 Index

RIGHT OF WAY PLAN OF THE SAFFORD-SPRINGERVILLE STATE HIGHWAY

PROJECT NO. F-051-2-802

GREENLEE COUNTY

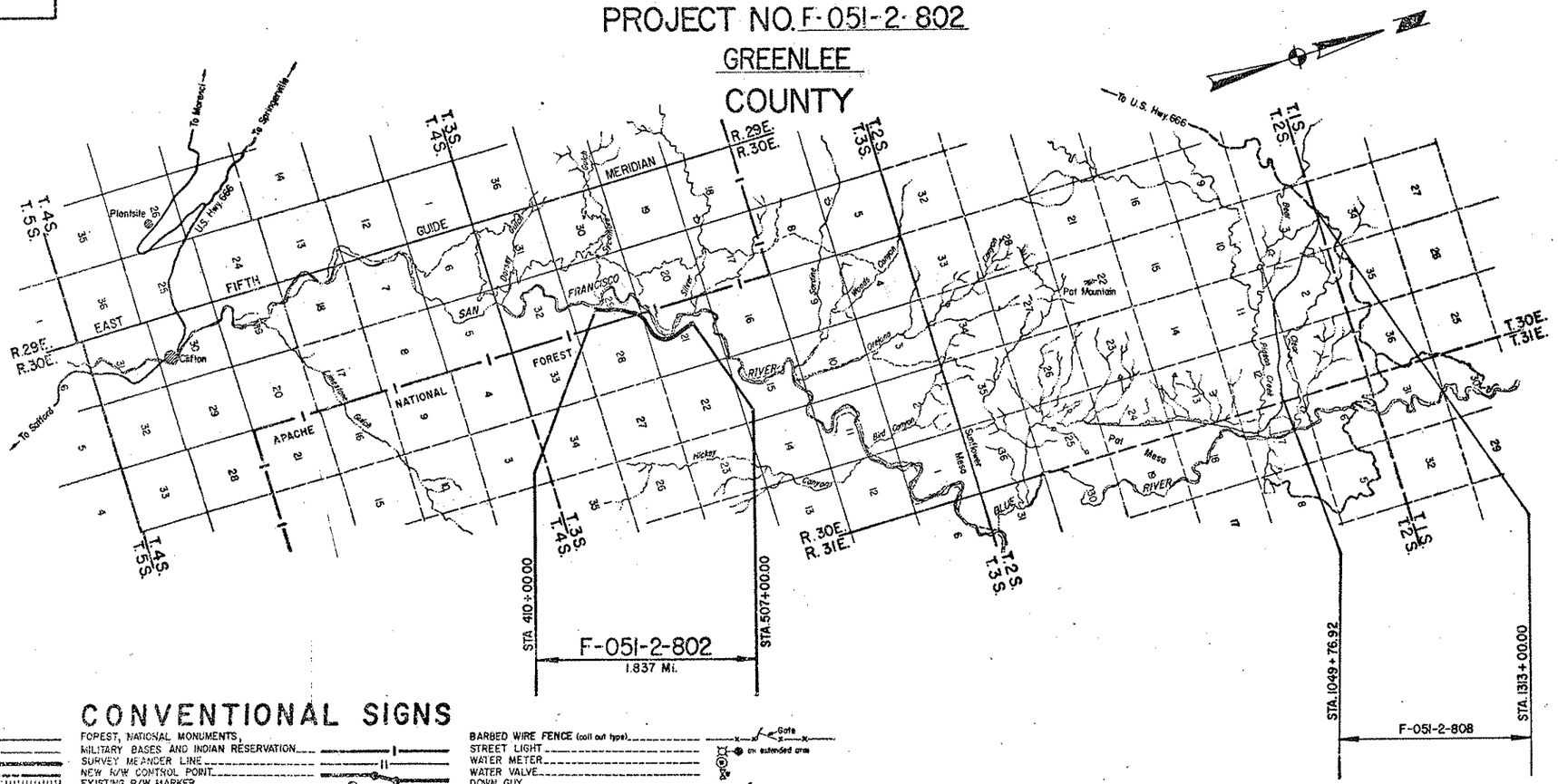

CONVENTIONAL SIGNS

HIGHWAY CENTER LINE (New) (Existing)
HIGHWAY R/W LINE (New) (Existing)
CONTROLLED ACCESS (Denied) (Open) (Existing)
R.R. R/W COMMON TO HIGHWAY R/W (Existing)
R.R. R/W LINE
TOWNSHIP AND RANGE LINE
SECTION LINE
1/4 LINE OR MID-SECTION LINE
1/16 LINE
PROPERTY LINE (not part of a Subdivision)
SUBDIVISION OR LOT LINE
ORIGINAL LOT LINE
STATE AND NATIONAL BOUNDARIES
COUNTY LINE
CITY LIMITS
LAND GRANTS BOUNDARIES

FOREST, NATIONAL MONUMENTS,
MILITARY BASES AND INDIAN RESERVATION
SURVEY MEANDER LINE
NEW R/W CONTROL POINT
EXISTING R/W MARKER
PARCEL NUMBER 7-001
RAILROAD TRACK
POWER LINE
POWER TRANSMISSION LINE
TELEPHONE LINE
COMBINATION TELEPHONE AND POWER LINE
UNDERGROUND TELEPHONE CABLE — T — T —
WATER LINE — W — 2"
GAS LINE — G — 2"
SEWER LINE (Show size of line in alternate spaces) — S — 2"
STORM DRAIN — SD — 2"
CHAIN LINK FENCE

BARBED WIRE FENCE (coil out type) — Gate — on extended area
STREET LIGHT
WATER METER
WATER VALVE
DOWN GUY
FIRE HYDRANT
GAS METER
GAS VALVE
MANHOLE (existing)
ROAD (existing)
PROPERTY ANCHOR BARS
PROPERTY LIMITS ARROWS
CANAL, CHANNEL OR DITCH
BRIDGE
BOX CULVERTS
CATTLE GUARD
RIVER
PIPE CULVERTS (New) (Existing)
DYKE

Approved in accordance with Roadway Plans

J. B. Mont 7-21-71
DEPUTY STATE ENGINEER DATE

ARIZONA STATE HIGHWAY COMMISSION
Approved for Right of Way Acquisition in accordance with Resolution Number 71-12 dated 2-11-71
William N. Price State Highway Engineer

7-21-71
CHIEF DEPUTY STATE ENGINEER DATE

U. S. DEPARTMENT OF TRANSPORTATION
FEDERAL HIGHWAY ADMINISTRATION

Approved:

DIVISION ENGINEER DATE

SAFFORD - SPRINGERVILLE HIGHWAY
SYCAMORE GULCH - SILVER CREEK SECTION
GREENLEE COUNTY

Click here for US 191 Index

REVISIONS			
C.O. No.	DATE	BY	DESCRIPTION

PROJECT NO.	F-061-2-802
DRAWING NO.	D-6-T-112
SHEET NO.	2 of 10
DRAWN BY	J.B.
DATE COMP.	2-19-71
SCALE	None
CONSULTANT	ENG. CORP OF AMERICA

CHECKED BY

ARD COPY

OWNERSHIP RECORD / ACQUISITION RECORD

PARCEL NUMBER	OWNER	DESCRIPTION	TOTAL AREA	AREA REQUIRED: GROSS INCLUDING EXISTING R/W	AREA REQUIRED: NET EXCLUDING EXISTING R/W	EASEMENT AREA	REMAINDER: LEFT	REMAINDER: RIGHT	SHEET NUMBER	COMMISSION APPROVAL	TYPE & DATE OF INSTRUMENT	RECORDED: DATE	RECORDED: BOOK	RECORDED: PAGE
6-088	U.S.A. (B.L.M.)	Pt. E½ Sec. 29, T.3S. R.30E.			48.7 Ac.				4 & 5	11-5-71	R/W	NOT RECORDED		
		Pt. SE¼ SE¼ Sec.20 T.3S. R.30E.			4.3 Ac.				5		10-6-71			
6-089	Apache National Forest	Pt. NW¼ NW¼ Sec.28 T.3S. R.30E.			2.7 Ac.	0.5 Ac.			3	2-25-72	R/E & Esmt	NOT RECORDED		
		Pt. Sec. 21 T.3S. R.30E.			67.8 Ac.	0.01 Ac.			3,6 & 7		1-18-72			

SAFFORD - SPRINGERVILLE HIGHWAY
SYCAMORE GULCH - SILVER CREEK SECTION
GREENLEE COUNTY

REVISIONS			
C. O. No.	DATE	BY	DESCRIPTION

PROJECT NO.	F-051-2-802
DRAWING NO.	D-6-T-112
SHEET NO.	3 of 10
DRAWN BY	J.G.
DATE COMP.	7-19-71
SCALE	See Below
CONSULTANT	ENG. CORP. OF AMERICA

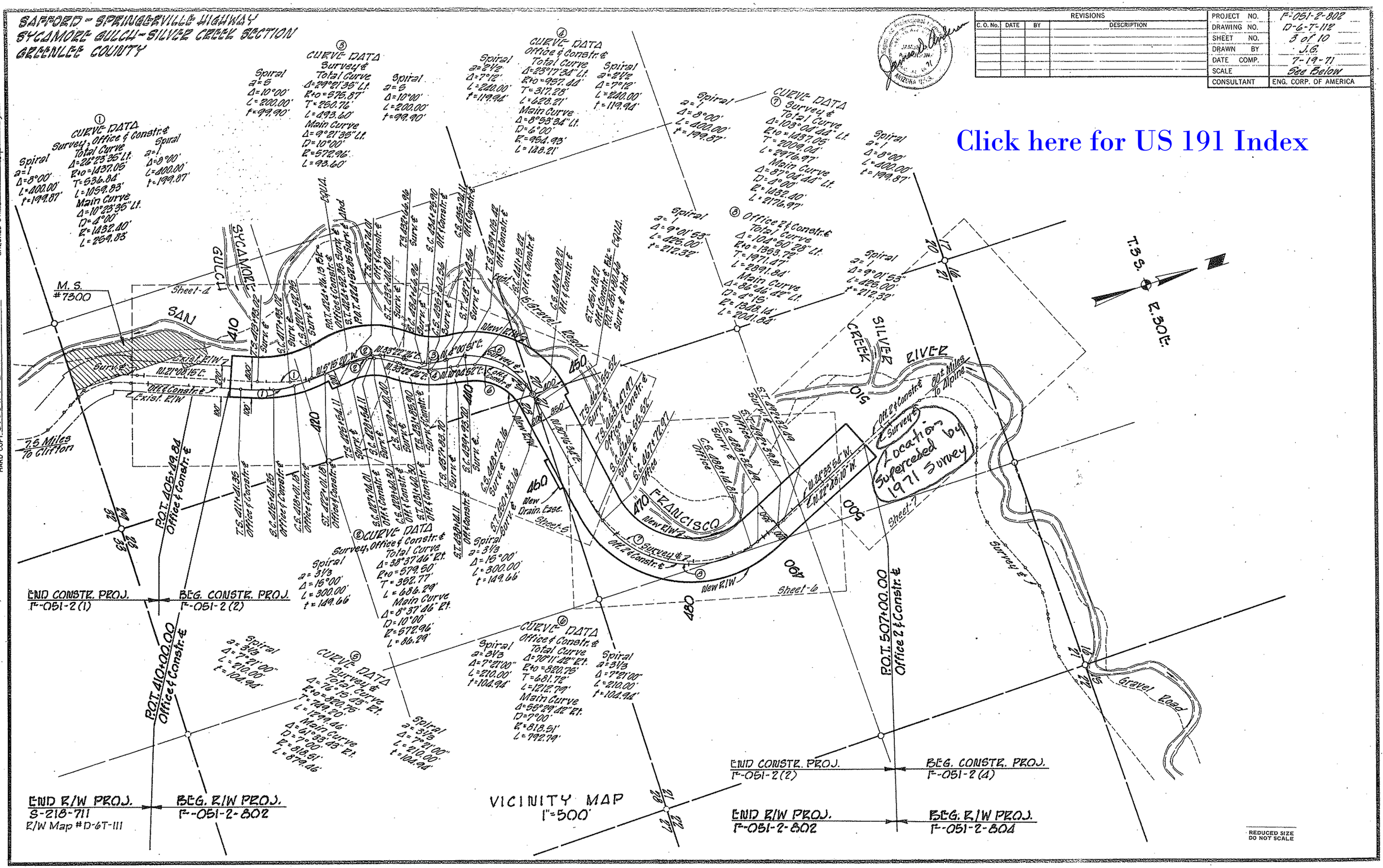

BARFORD - SPRINGERVILLE HIGHWAY
SYCAMORE GULCH - SILVER CREEK SECTION
GREENLEE COUNTY

Click here for US 191 Index

REVISIONS			
C.O. No.	DATE	BY	DESCRIPTION

PROJECT NO.	F-051-2-802
DRAWING NO.	10-6-T-112
SHEET NO.	4 of 10
DRAWN BY	J.G.
DATE COMP.	7-19-71
SCALE	1"=100'
CONSULTANT	ENG. CORP. OF AMERICA

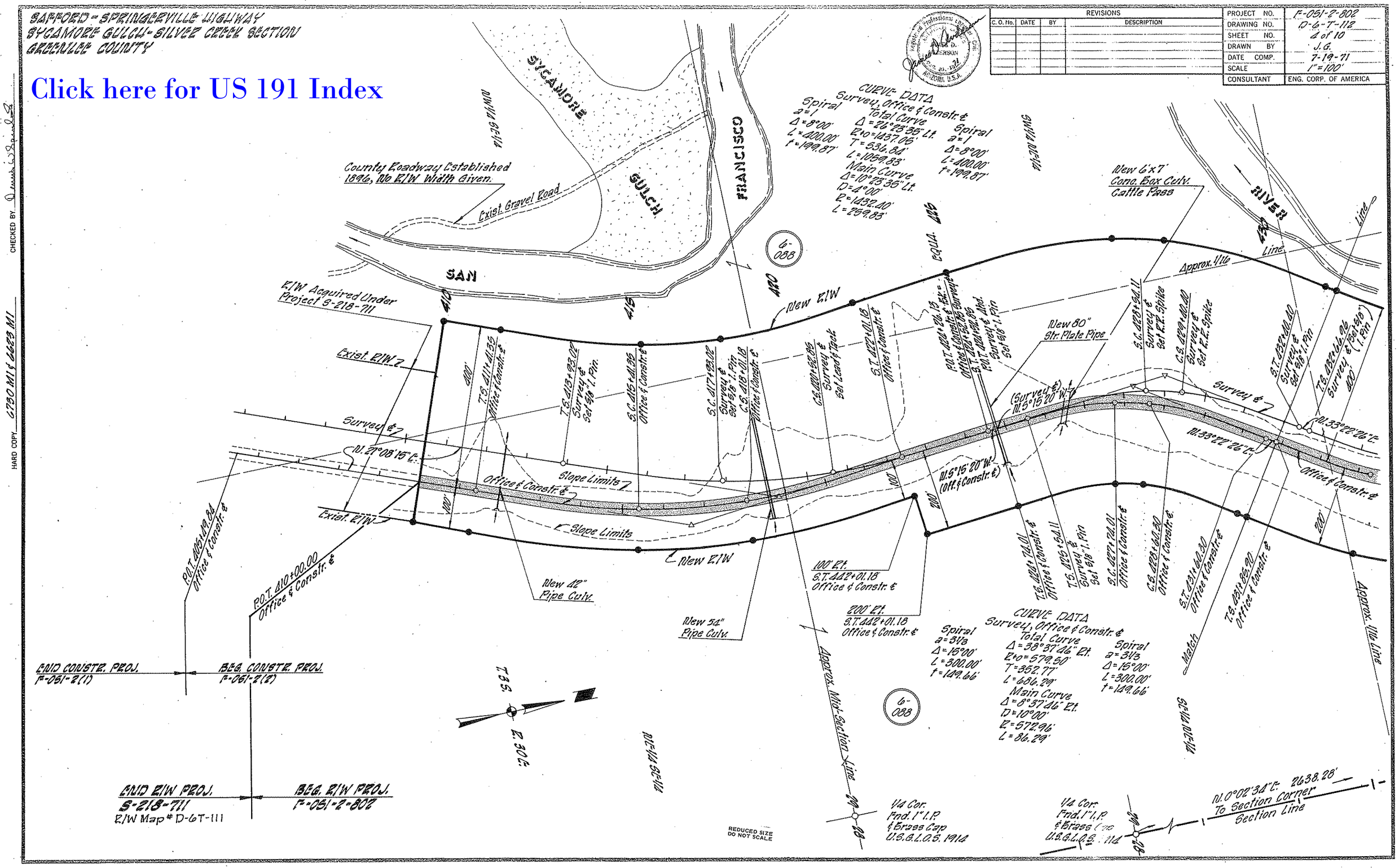

CHECKED BY _____ HARD COPY 4750 M1 & 4723 M1

SAFFORD - SPRINGERVILLE HIGHWAY
SYCAMORE GULCH - SILVER CREEK SECTION
GREENLEE COUNTY

REVISIONS			
C. O. No.	DATE	BY	DESCRIPTION

PROJECT NO.	F-051-2-802
DRAWING NO.	10-6-7-112
SHEET NO.	5 of 10
DRAWN BY	J.G.
DATE COMP.	7-19-71
SCALE	1" = 100'
CONSULTANT	ENG. CORP. OF AMERICA

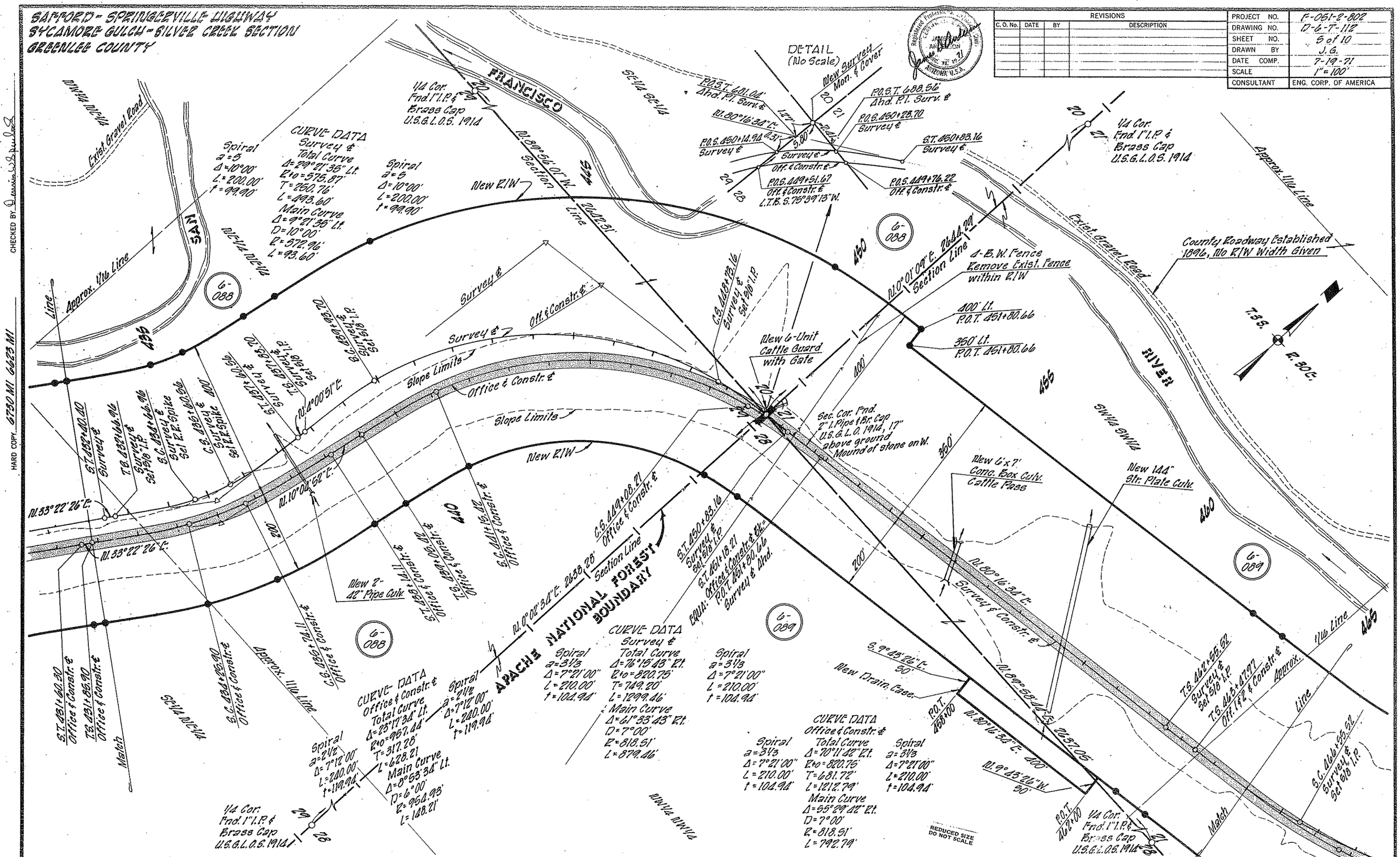

CHECKED BY

HARD COPY 6730 MI 6623 MI

Click here for US 191 Index

SAFFORD - SPRINGERVILLE HIGHWAY
SYCAMORE GULCH - SILVER CREEK SECTION
GREENLEE COUNTY

REVISIONS			
C. O. No.	DATE	BY	DESCRIPTION

PROJECT NO.	F-091-2-802
DRAWING NO.	D-6-T-112
SHEET NO.	6 of 10
DRAWN BY	J.G.
DATE COMP.	7-19-71
SCALE	1"=100'
CONSULTANT	ENG. CORP. OF AMERICA

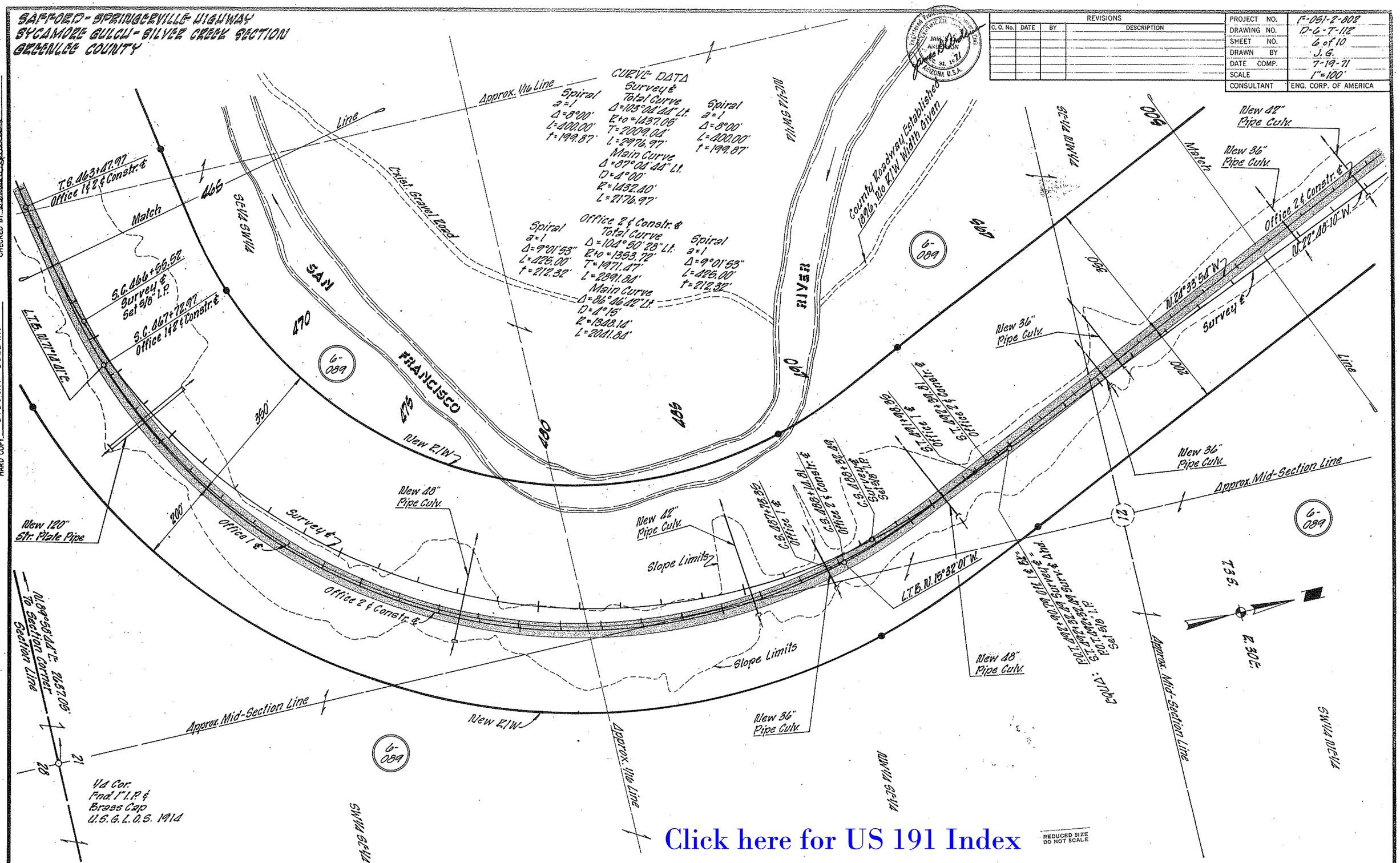

Click here for US 191 Index

REDUCED SIZE DO NOT SCALE

CHECKED BY

HARD COPY

SAFFORD - SPRINGERVILLE HIGHWAY
SYCAMORE GULCH - SILVER CREEK SECTION
GREENLEE COUNTY

REVISIONS			
C. O. No.	DATE	BY	DESCRIPTION

PROJECT NO.	F-061-2-802
DRAWING NO.	D-6-T-112
SHEET NO.	7 of 10
DRAWN BY	J.G.
DATE COMP.	7-19-71
SCALE	1"=100'
CONSULTANT	ENG. CORP. OF AMERICA

Registered Professional Engineer
CERTIFICATE EXPIRES DEC. 31, 19 71
JOHN D. MASON
ARIZONA U.S.A.

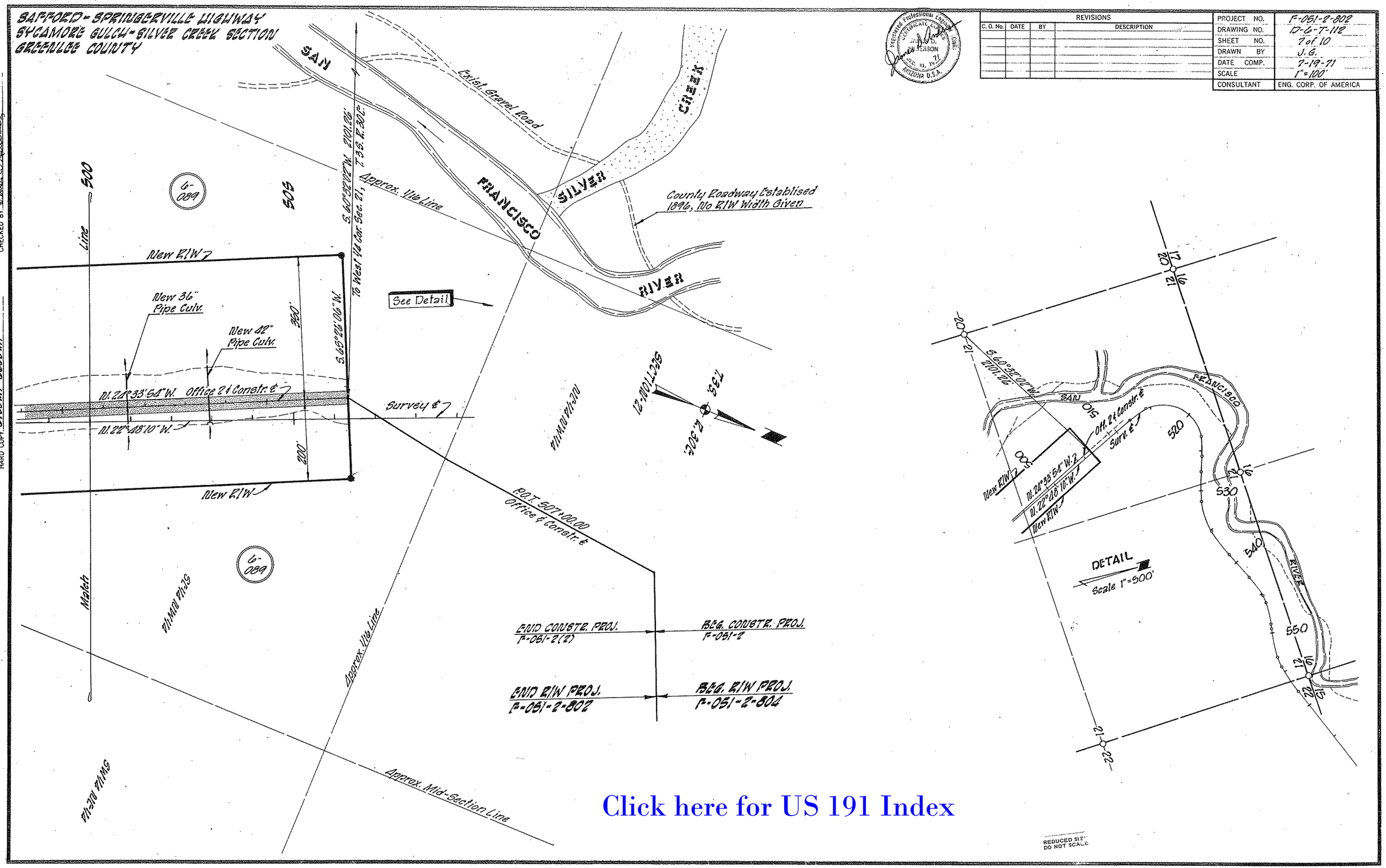

Click here for US 191 Index

CHECKED BY D. Mason 6 April 72

HARD COPY 6730 NW1 6625 NW1

SAFFORD-SPRINGERVILLE HWY.
SYCAMORE GULCH — SILVER CREEK SECT.
GREENLEE COUNTY

Click here for US 191 Index

REVISIONS					
C.O. No.	DATE	BY	DESCRIPTION	PROJECT NO.	F-051-2-802
				DRAWING NO.	D-6-T-112
				SHEET NO.	8 of 10
				DRAWN BY	SPURLOCK
				DATE COMP.	7-16-71
				SCALE	

THIS SHEET IS A PART OF THE R/W PLANS AS INDICATED BY THE SHEET NUMBER IN THE UPPER RIGHT HAND CORNER; HOWEVER, FOR USE AS AN APPLICATION, THIS SHEET SHALL BECOME THE FIRST SHEET OF THE APPLICATION PLANS. THE APPLICATION PLANS SHALL UTILIZE ONLY SHEETS 1,3,4,5,8.

B.L.M. APPLICATION

PARCEL NUMBER	DESCRIPTION	AREA REQUIRED HIGHWAY R/W	AREA REQUIRED DRAINAGE OR SLOPE EASE	SHEET NUMBER
6-088	PT. of E 1/2 Sec. 29 T.3S., R.30E.	48.7 Ac.		4-5
	PT. of SE1/4SE1/4SE1/4 Sec. 20 T.3S., R.30E.	4.3 Ac.		5

☐ Highway R/W ☐ Slope Easement ☐ Drainage Easement

☐ Temporary Construction Easement

B. L. M. Serial Number

SAFFORD - SPRINGERVILLE Highway.

Project F-051-2-802

ENGINEER'S STATEMENT

A.L. CHADWICK states that he is by occupation the Chief Deputy State Engineer employed by the Arizona State Highway Department, and the records of the Arizona Highway Department show the survey of the HIGHWAY RIGHT OF WAY as described and shown on these plans: that the survey of said works was made commencing on the 1st. day of Sept., 1966; and ending on the 27th. day of Sept., 1967; and that such survey is accurately represented upon these plans.

Date: 7-22-71 A.L. Chadwick
Chief Deputy State Engineer

APPLICANT'S CERTIFICATE

This is to certify that A.L. CHADWICK who subscribed the statement hereon is the person employed by the undersigned applicant to prepare these plans, which have been adopted by the applicant as the Final location of the right of way thereby shown; and that these plans are filed as a part of the complete application, and in order that the applicant may obtain the benefits of Sec. 317 Federal Aid Highway Act, of Aug. 27, 1958 (72 Stat. 885; 23 U.S.C. 317); and I further certify that the right of way herein described is required for highway purposes. 53.0 Acres for Roadway Purposes.

ARIZONA HIGHWAY DEPARTMENT

Date: 7/22/71 By [signature]
State Highway Engineer

CHECKED BY. B.G. Matchette

HARD COPY.