Click here for US 191 Index

U. S. DEPARTMENT OF THE INTERIOR
BUREAU OF INDIAN AFFAIRS
GALLUP AREA · BRANCH OF ROADS

INDIAN RESERVATION
RIGHT OF WAY MAP

ROUTE NO. 8 & 7 PROJ. N8(4)(6)(7)½(11) LENGTH 38.345 MI.

40.75 feet left and 40.75 Feet right of ℄ of road 686 Acres

STATE OF }
COUNTY OF } S.S.

Charles W. Sl[illegible], being duly sworn, says he is the Agency Road Engineer, Navajo Agency, Bureau of Indian Affairs, [illegible] Area Office, hereinafter designated the applicant, that the survey [illegible] N8(7) over and across Indian Lands, County of Apache was made under his direction and authority [illegible] Bureau of Indian Affairs, and that such survey is accurately represented on this map which consists of 4 sheet

BUREAU OF INDIAN AFFAIRS

_____ Road Engineer

Sworn and subscribed to me on this [illegible] day of _____ 196__

Notary Public in and for the County of _____

My commission expires _____

Approved:
Pursuant to the provisions of the Act of February 5, 1948 (62 Stat 17) [illegible] Department regulations 25 C.F.R. 161 and 162 (Revised January 1, 1964) subject to any prior valid, existing right or claim. Damages Waived.

Tribal Resolution No. CN-5E-47

Superintendent _____ Date _____

Tribal Council _____ Date _____

The State of _____ being satisfied that the map and survey hereon shown is of sufficient accuracy, herewith accept this map of definite location.

Approved _____ Date _____

Approved _____ Date _____

Sheet No. 1 of 4

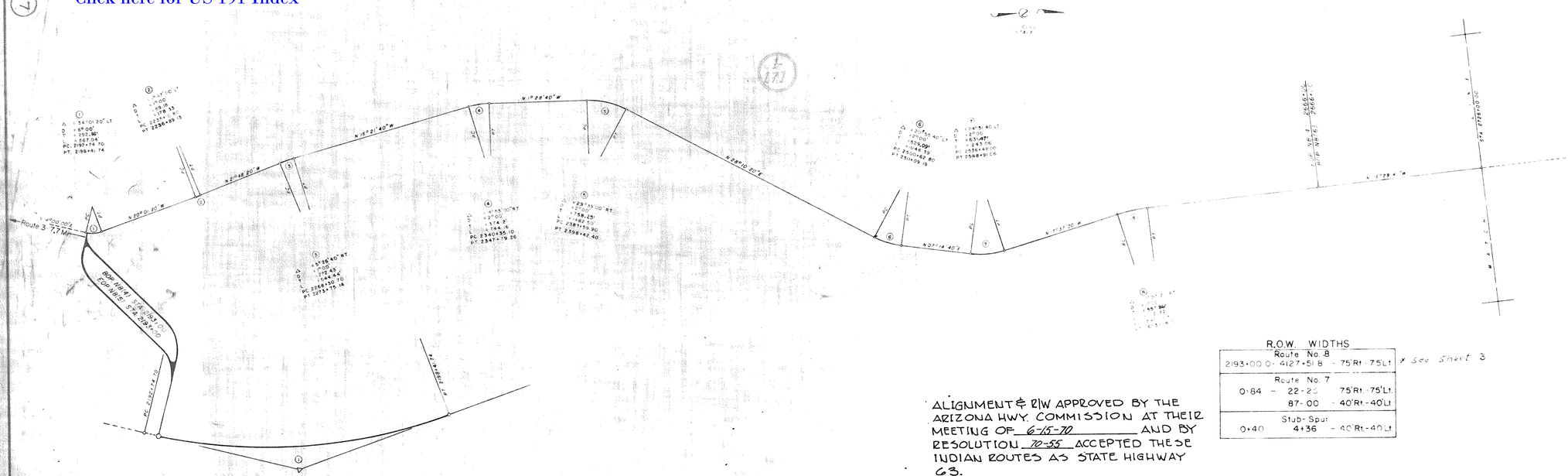

R.O.W. WIDTHS		
Route No. 8		
2193+00.0 - 4127+51.8	75'Rt - 75'Lt	X See Sheet 3
Route No. 7		
0+84 - 22+25	75'Rt - 75'Lt.	
87+00	40'Rt - 40'Lt	
Stub-Spur		
0+40 4+36	40'Rt - 40'Lt	

ALIGNMENT & R/W APPROVED BY THE ARIZONA HWY. COMMISSION AT THEIR MEETING OF 6-15-70 AND BY RESOLUTION 70-55 ACCEPTED THESE INDIAN ROUTES AS STATE HIGHWAY 63.

FT. DINEYAZHE 8-64

ROUTE 847 PROJ. N 8(A)(6)(7) & (11)

Click here for US 191 Index

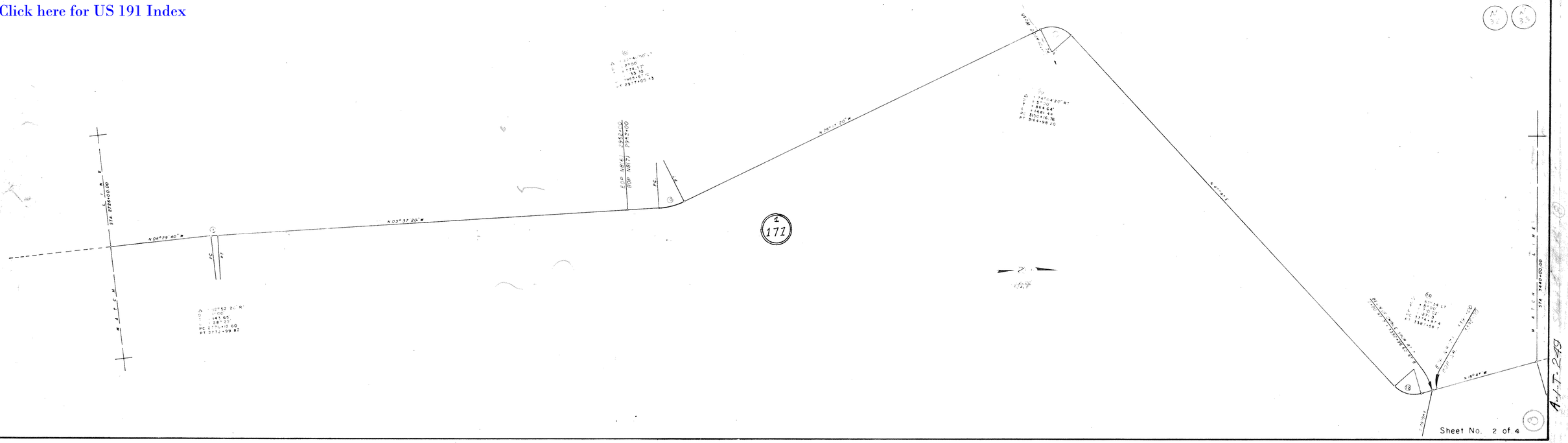

Sheet No. 2 of 4

A-1-T-249

A-1-T-249 Sheet 1 of 16
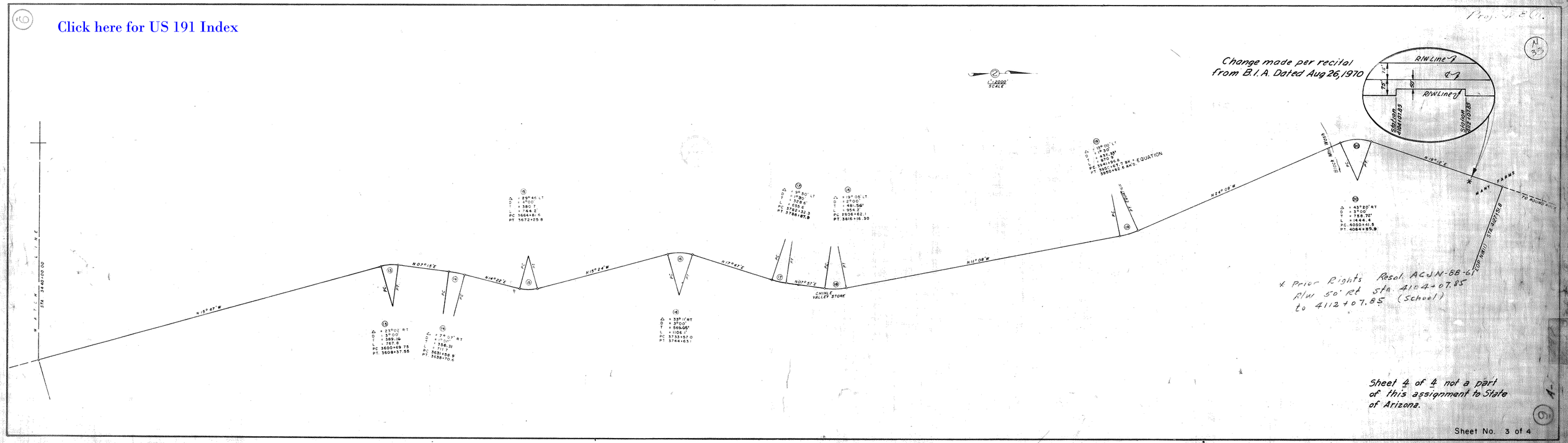
Click here for US 191 Index