Click on MilePost numbers to view Plans Index sheets

(XX) Mile Post Numbers

US 180

Mile Post: 215 to 433

ADOT
Right Of Way Section

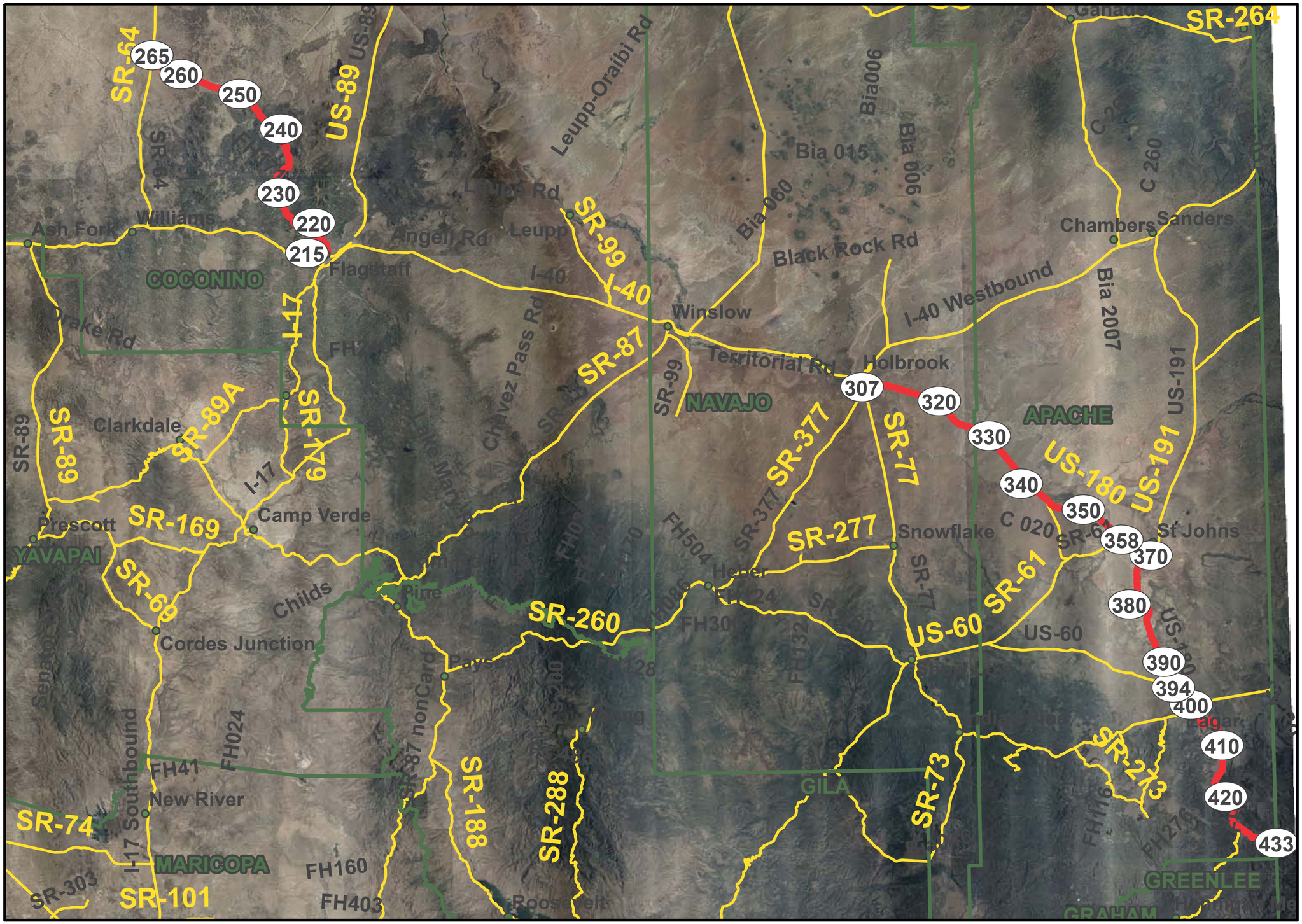

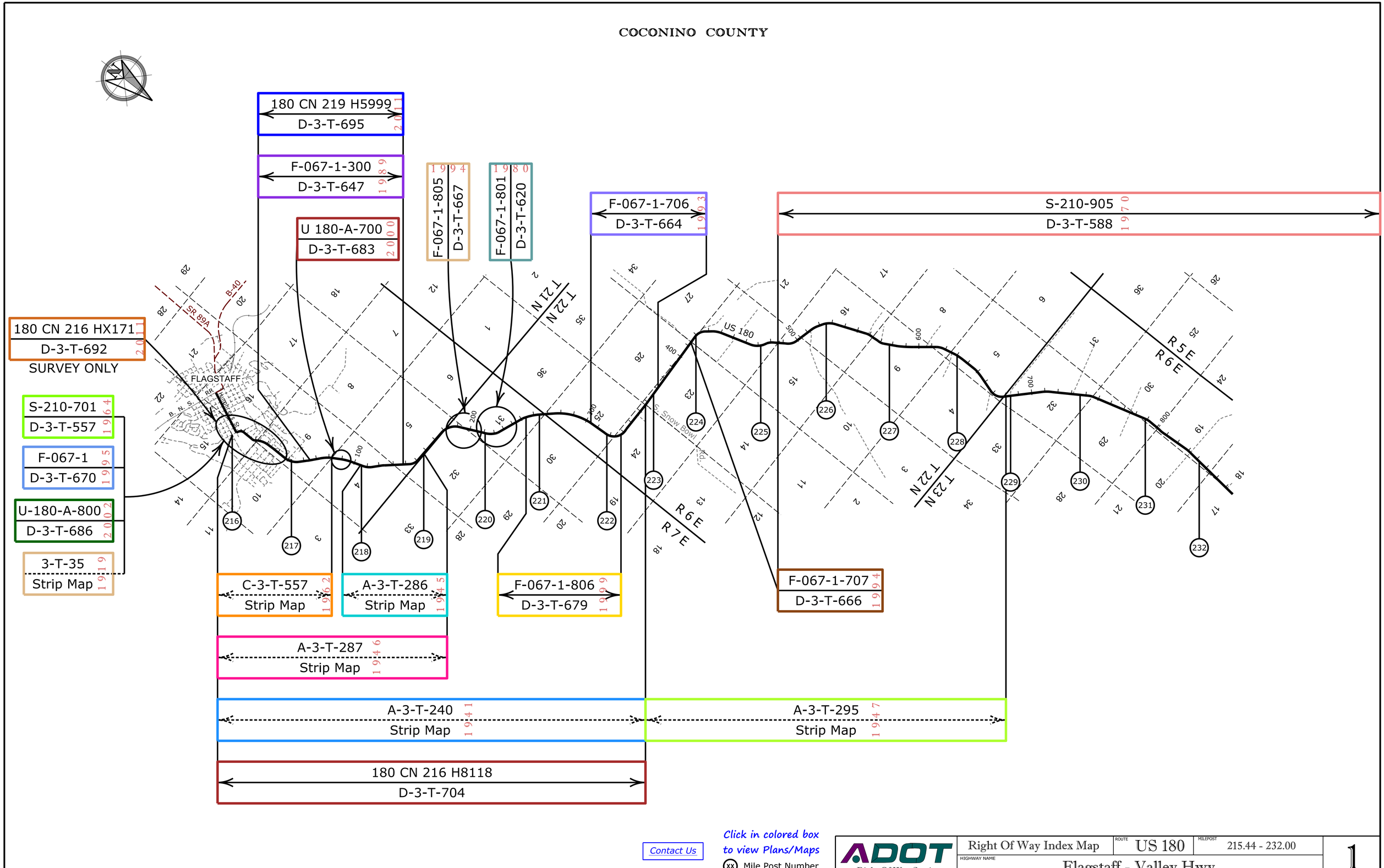
COCONINO COUNTY
180 CN 219 H5999
D-3-T-695
F-067-1-300
D-3-T-647
U 180-A-700
D-3-T-683
F-067-1-805
D-3-T-667
F-067-1-801
D-3-T-620
F-067-1-706
D-3-T-664
S-210-905
D-3-T-588
180 CN 216 HX171
D-3-T-692
SURVEY ONLY
S-210-701
D-3-T-557
F-067-1
D-3-T-670
U-180-A-800
D-3-T-686
3-T-35
Strip Map
C-3-T-557
Strip Map
A-3-T-286
Strip Map
F-067-1-806
D-3-T-679
F-067-1-707
D-3-T-666
A-3-T-287
Strip Map
A-3-T-240
Strip Map
A-3-T-295
Strip Map
180 CN 216 H8118
D-3-T-704
FLAGSTAFF
SR 89A
B-40
US 180
T 21 N
T 22 N
T 23 N
R 5 E
R 6 E
R 7 E
S. Snow Bowl Rd.
216
217
218
219
220
221
222
223
224
225
226
227
228
229
230
231
232
Contact Us
Click in colored box to view Plans/Maps
XX Mile Post Number
ADOT
Right Of Way Section
Right Of Way Index Map
ROUTE
US 180
MILEPOST
215.44 - 232.00
HIGHWAY NAME
Flagstaff - Valley Hwy.
1
G:\9340\Existing_Plans\Basemaps\US - 180\US-180 Index Sheet.dgn
Modified: 01/06/17 9:19:04 AM

COCONINO COUNTY

S-210-905 1970
D-3-T-588

F-067-1-701 1992
D-3-T-661

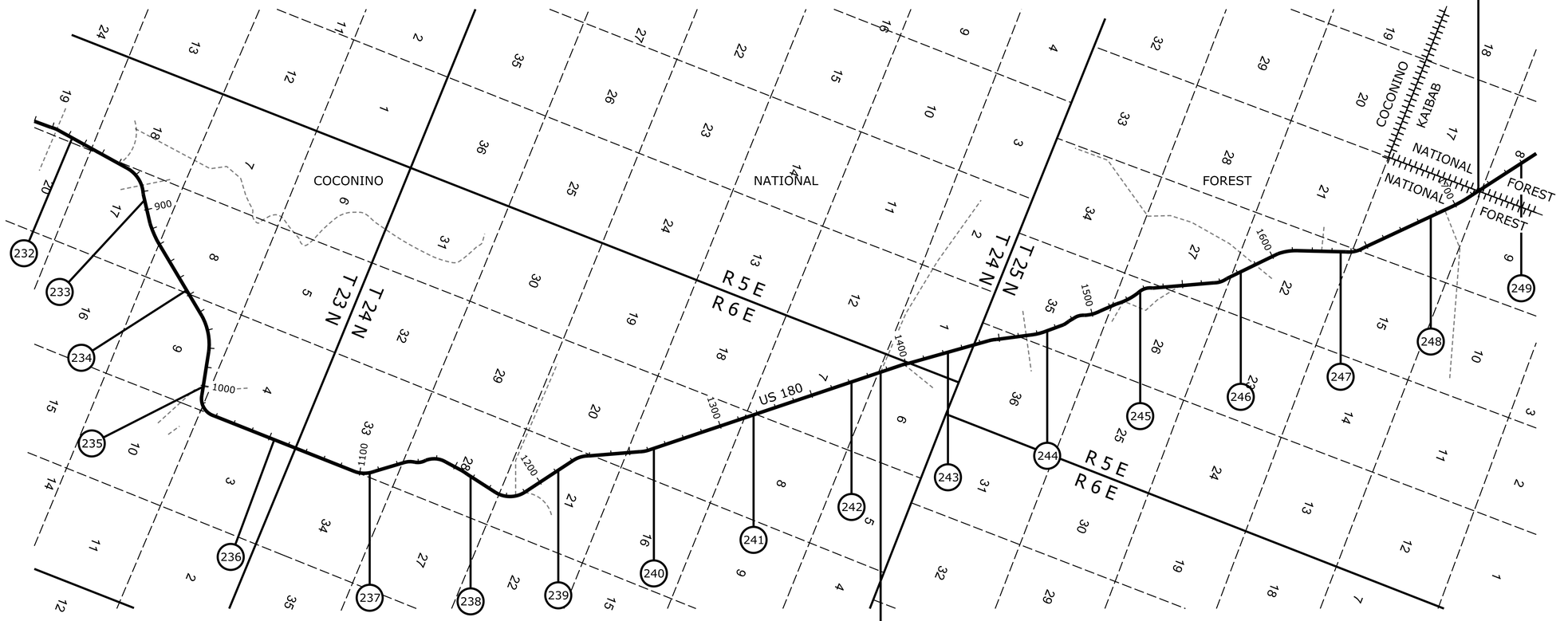

S-210(8) 1955
Strip Map

(In folder of S-210-905)

Contact Us

Click in colored box to view Plans/Maps

(xx) Mile Post Number

ADOT Right Of Way Section

Right Of Way Index Map	ROUTE US 180	MILEPOST 232.00 - 249.00	2
HIGHWAY NAME Flagstaff - Valley Hwy.			

G:\9340\Existing_Plans\Basemaps\US - 180\US-180 Index Sheet.dgn

Modified: 01/06/17 9:19:04 AM

COCONINO COUNTY

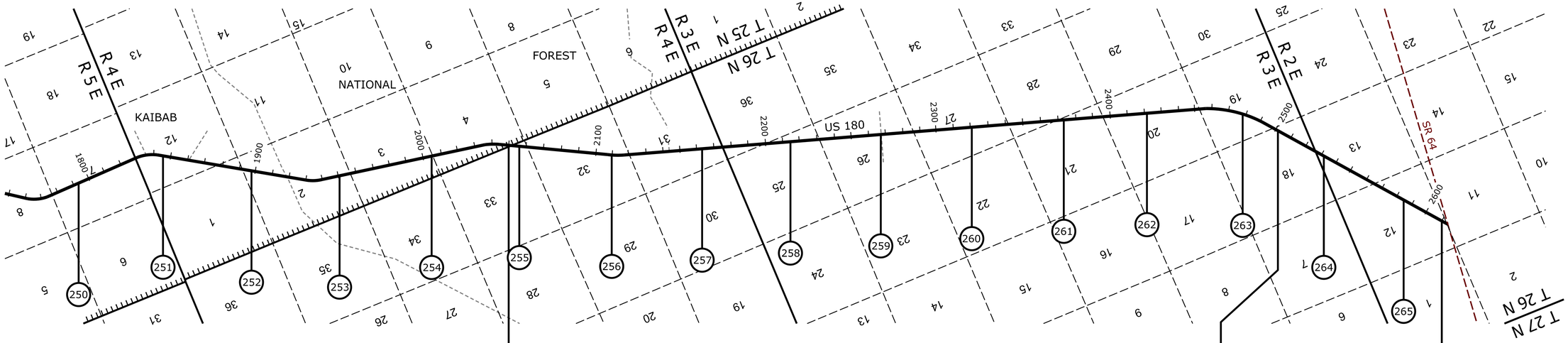

S-210(8) 1955
Strip Map
(In folder of S-210-905)

F-067-1-701 1992
D-3-T-661

064 CN 185 H7142 2008
D-3-T-694

F-033-1-710 1993
D-3-T-662

SURVEY ONLY

Contact Us

Click in colored box
to view Plans/Maps
(XX) Mile Post Number

ADOT Right Of Way Section

Right Of Way Index Map	ROUTE US 180	MILEPOST 249.00 - 265.77	3
HIGHWAY NAME Flagstaff - Valley Hwy.			

G:\9340\Existing_Plans\Basemaps\US - 180\US-180 Index Sheet.dgn

Modified: 01/06/17 9:19:04 AM

NAVAJO COUNTY

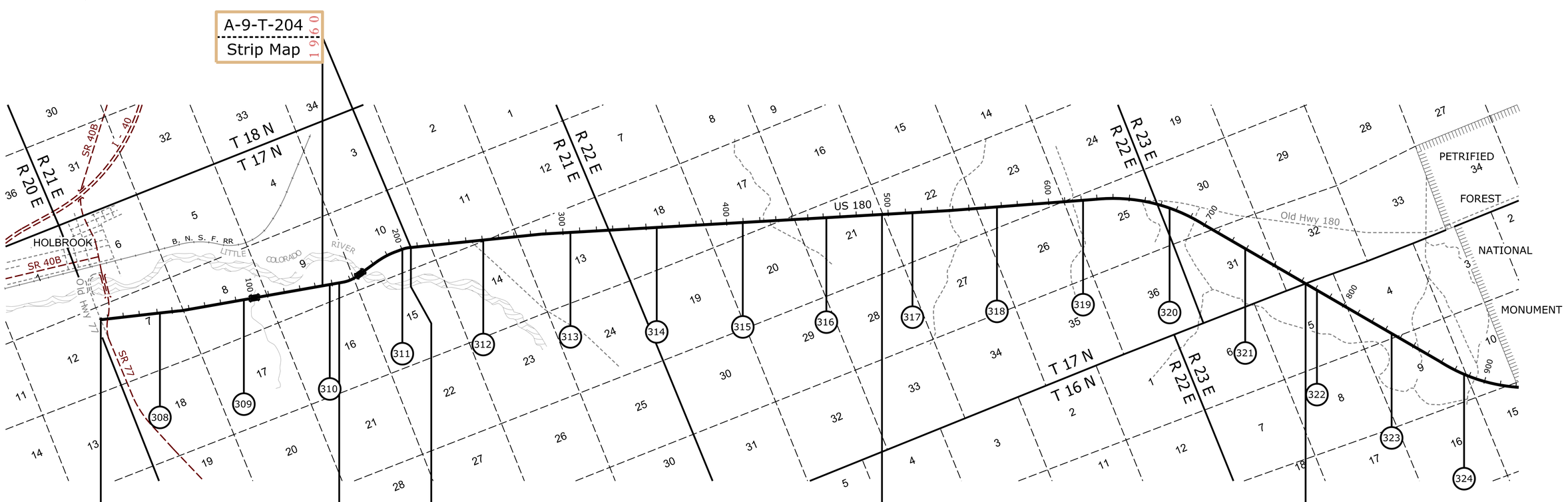

Contact Us

Click in colored box to view Plans/Maps

(XX) Mile Post Number

ADOT Right Of Way Section

Right Of Way Index Map | ROUTE US 180 | MILEPOST 307.30 - 324.00

HIGHWAY NAME Holbrook - Springerville Hwy.

4

APACHE COUNTY

C-1-T-120 1935
Strip Map

A-1-T-103 1934
Strip Map

B-1-T-107 1934
Strip Map

D-1-T-141 N/A
Strip Map

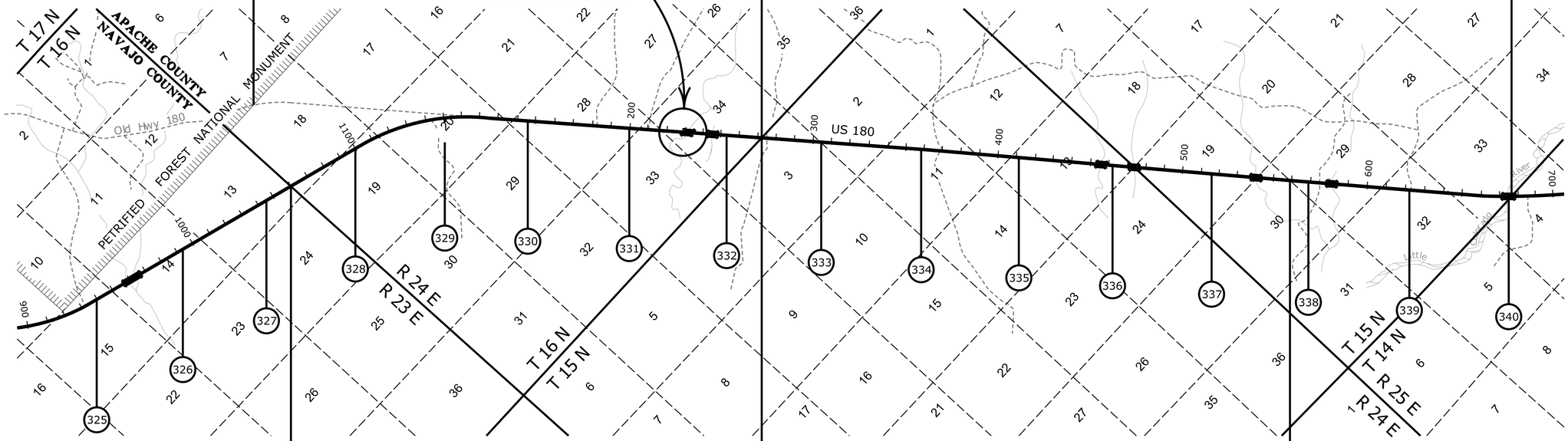

F-051-1-807 1968
D-9-T-234

F-051-1-808 1967
D-1-T-236

F-051-1-805 1967
D-1-T-235

F-051-1-809 1969
D-1-T-241

Contact Us

Click in colored box to view Plans/Maps

(XX) Mile Post Number

ADOT Right Of Way Section

Right Of Way Index Map | ROUTE US 180 | MILEPOST 325.00 - 340.00

HIGHWAY NAME Holbrook - Springerville Hwy.

5

G:\9340\Existing_Plans\Basemaps\US - 180\US-180 Index Sheet.dgn

Modified: 01/06/17 9:19:04 AM

APACHE COUNTY

F-051-1-809 1969
D-1-T-241

S-367-807 1963
D-1-T-226

B-1-T-107 1934
Strip Map

S-984-814 1983
D-1-T-263

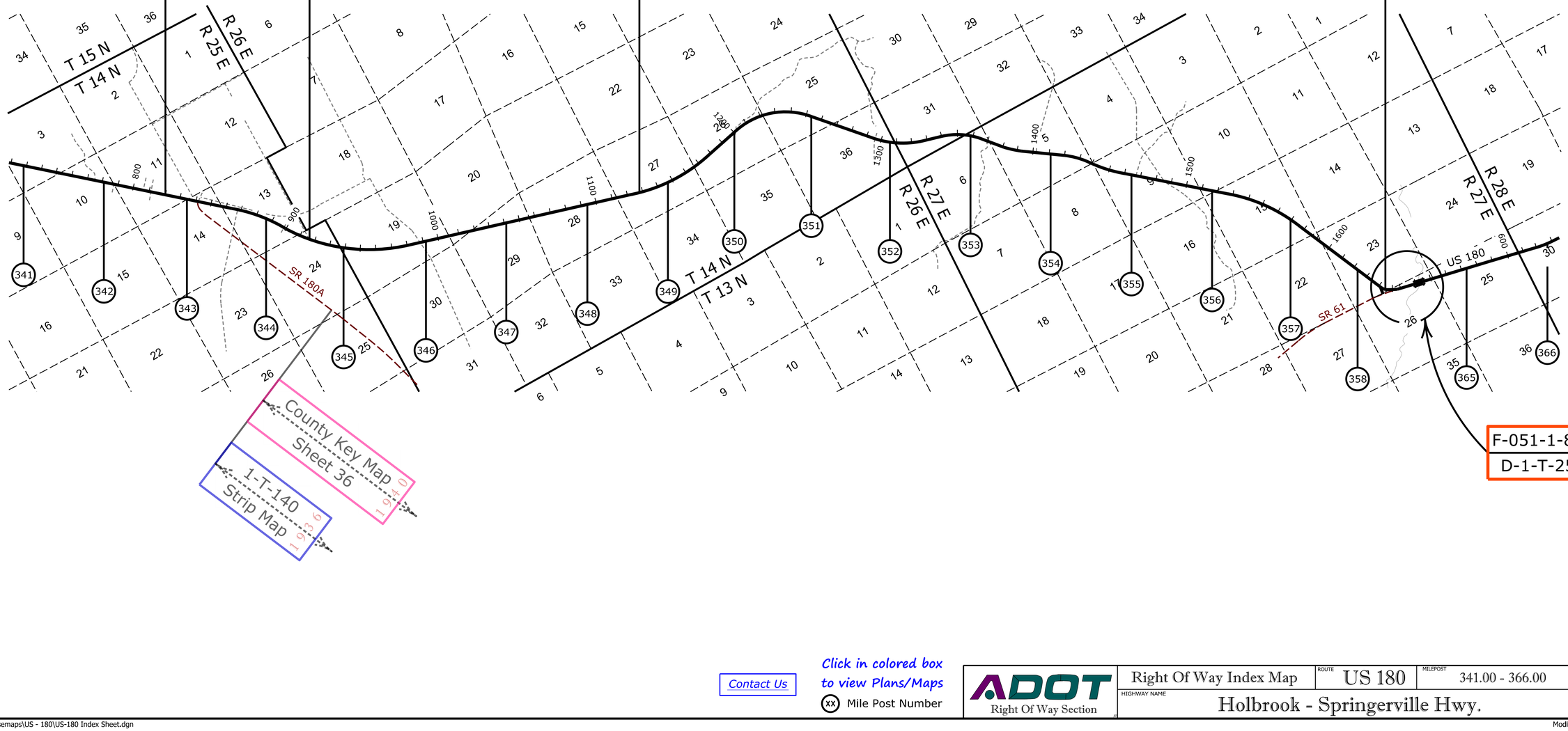

County Key Map 1940
Sheet 36

1-T-140 1963
Strip Map

F-051-1-813 1978
D-1-T-258

Contact Us

Click in colored box to view Plans/Maps

(xx) Mile Post Number

ADOT Right Of Way Section

Right Of Way Index Map | ROUTE US 180 | MILEPOST 341.00 - 366.00

HIGHWAY NAME Holbrook - Springerville Hwy.

6

G:\9340\Existing_Plans\Basemaps\US - 180\US-180 Index Sheet.dgn

Modified: 01/06/17 9:19:04 AM

APACHE COUNTY

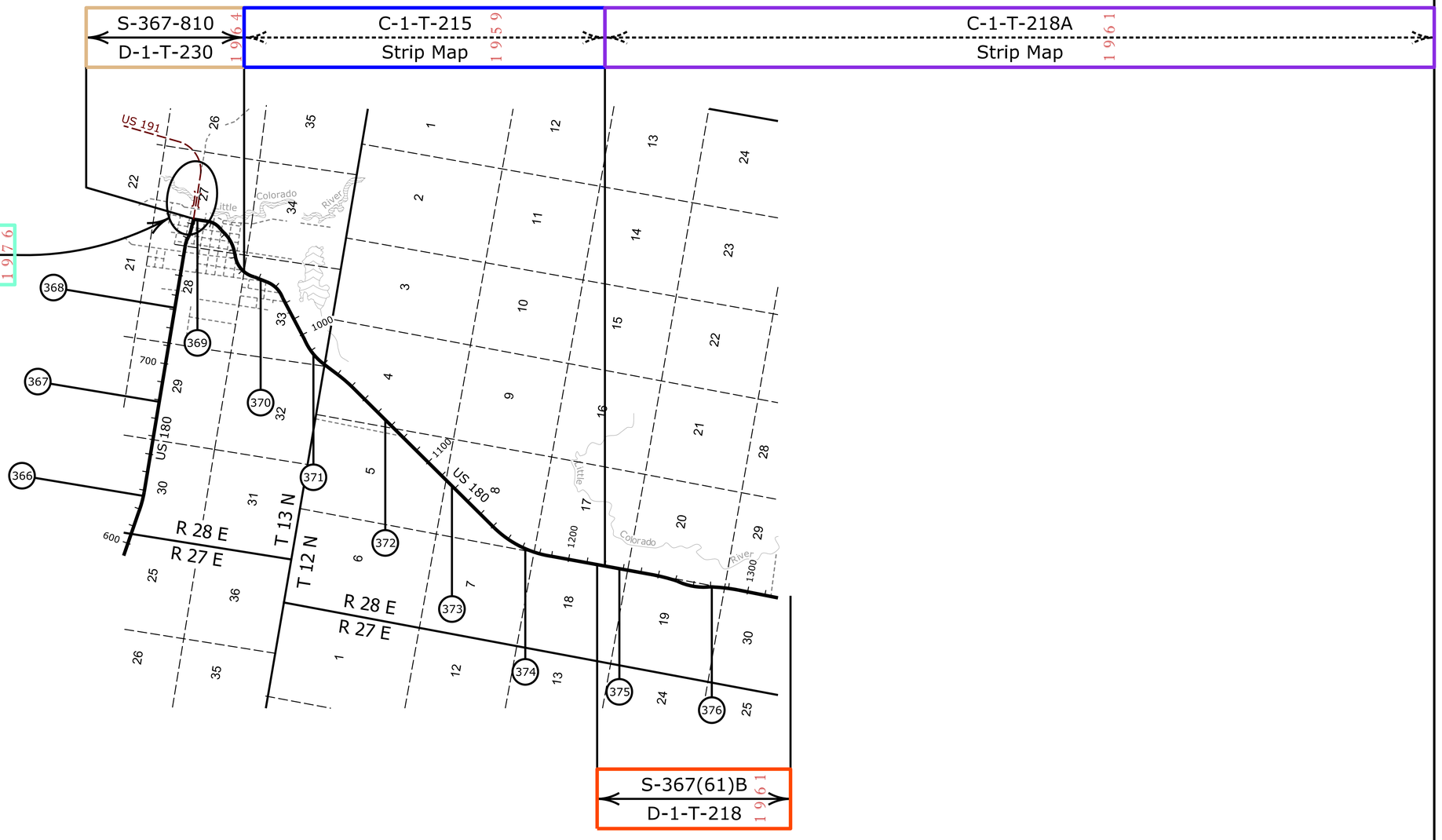

Contact Us

Click in colored box to view Plans/Maps

(xx) Mile Post Number

ADOT Right Of Way Section

Right Of Way Index Map | ROUTE US 180 | MILEPOST 366.00 - 376.00

HIGHWAY NAME: Holbrook - Springerville Hwy.

7

G:\9340\Existing_Plans\Basemaps\US - 180\US-180 Index Sheet.dgn

Modified: 01/06/17 9:19:04 AM

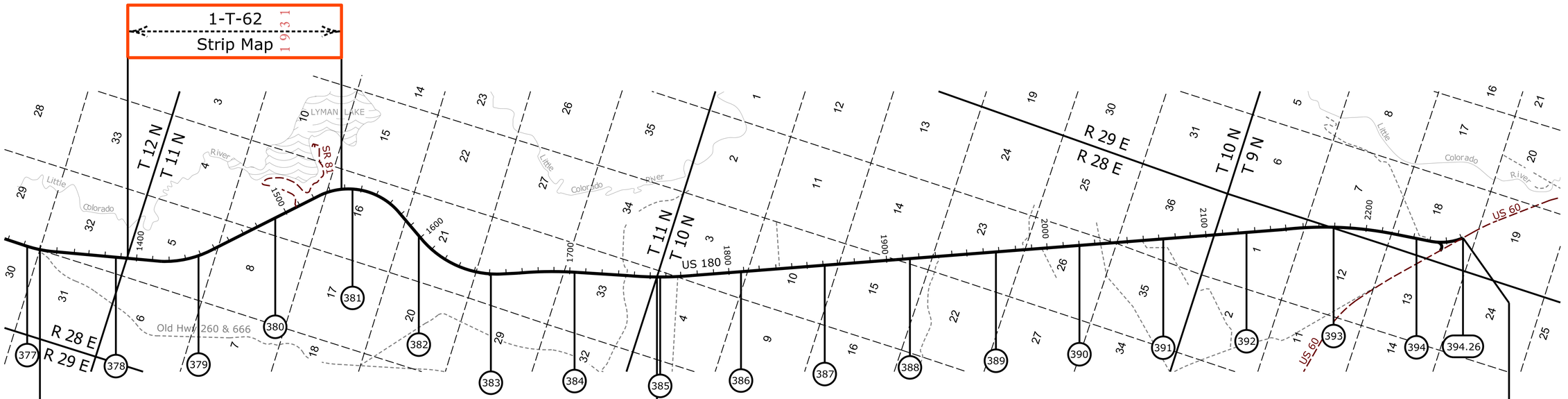

Contact Us

Click in colored box to view Plans/Maps

(XX) Mile Post Number

ADOT Right Of Way Section

Right Of Way Index Map | ROUTE US 180 | MILEPOST 377.00 - 394.26

HIGHWAY NAME Holbrook - Springerville Hwy.

8

APACHE COUNTY

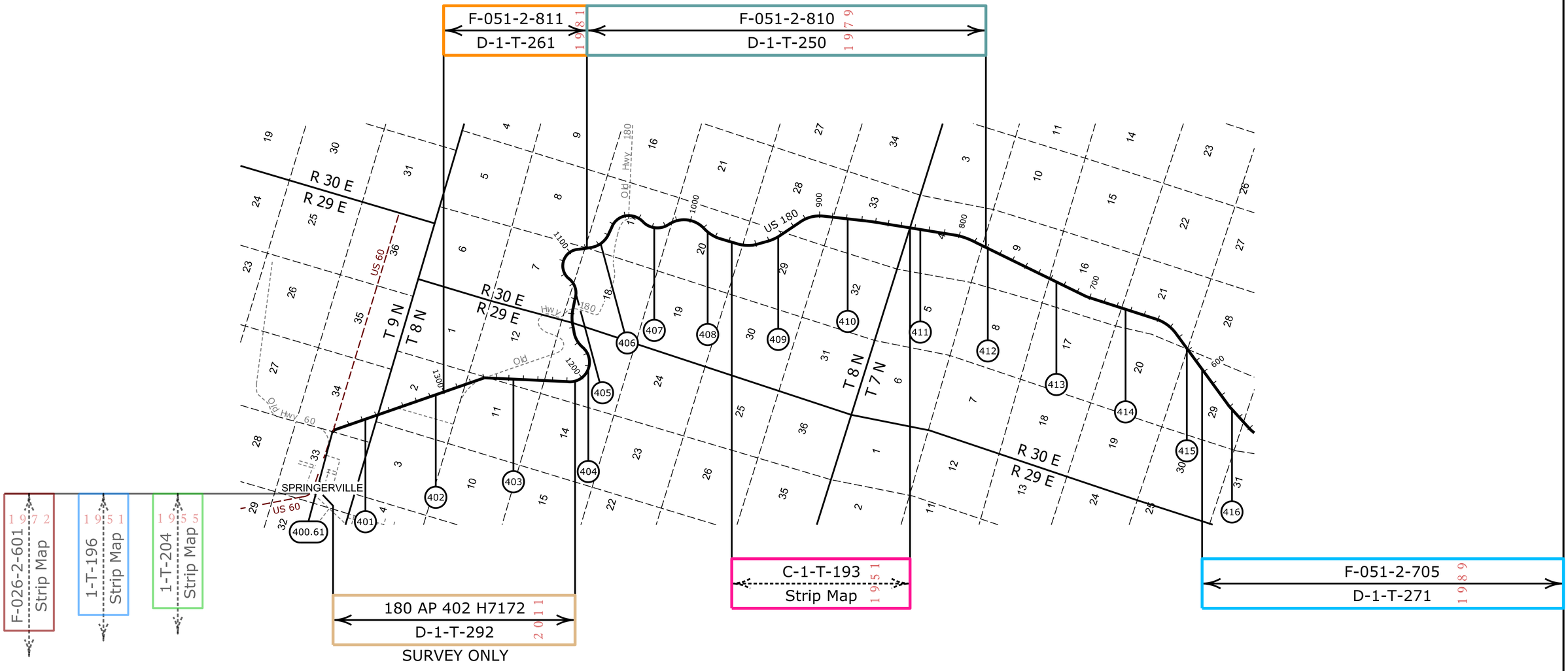

Contact Us

Click in colored box to view Plans/Maps

(xx) Mile Post Number

ADOT Right Of Way Section

Right Of Way Index Map | ROUTE US 180 | MILEPOST 400.61 - 416.00

HIGHWAY NAME Springerville - Alpine - State Line Hwy.

9

G:\9340\Existing_Plans\Basemaps\US - 180\US-180 Index Sheet.dgn

Modified: 01/06/17 9:19:04 AM

APACHE COUNTY

F-051-2-705 1989
D-1-T-271

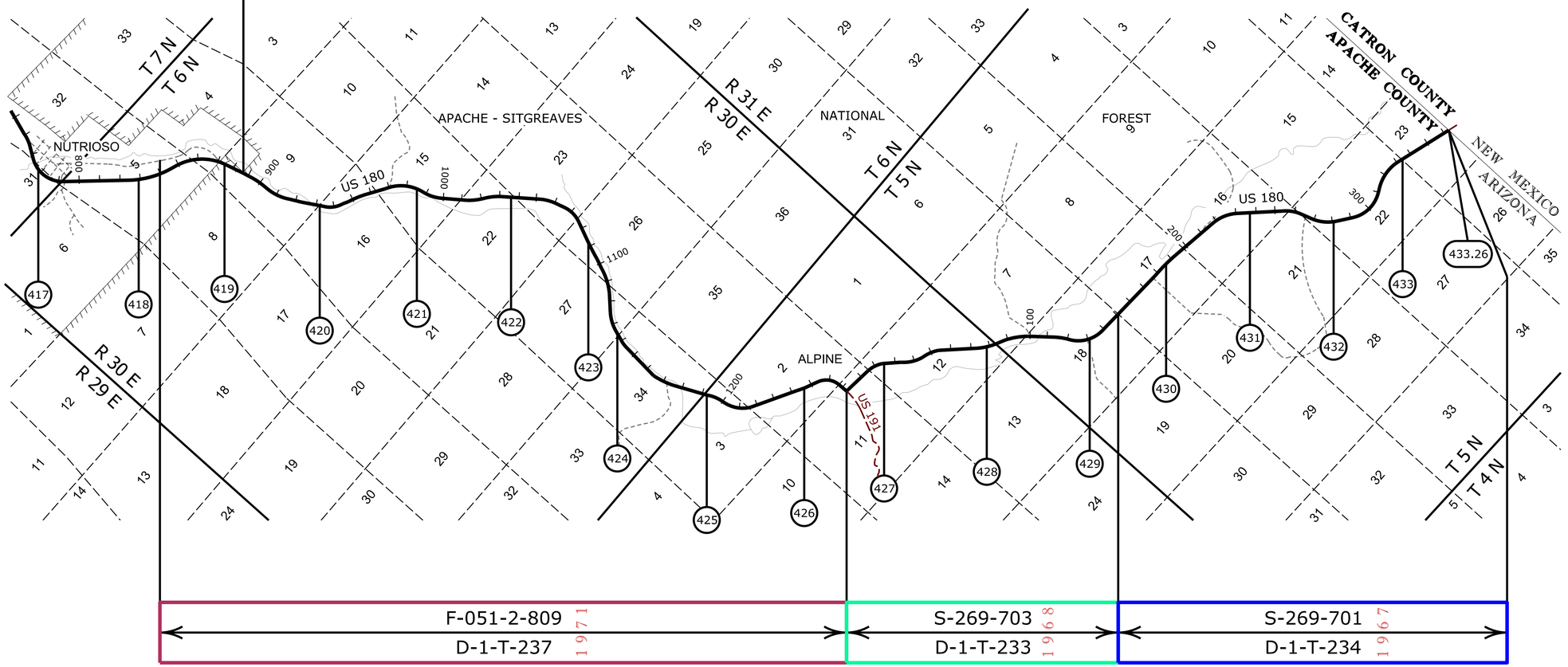

F-051-2-809 1971
D-1-T-237

S-269-703 1968
D-1-T-233

S-269-701 1967
D-1-T-234

Contact Us

Click in colored box to view Plans/Maps

(XX) Mile Post Number

ADOT Right Of Way Section

Right Of Way Index Map | ROUTE US 180 | MILEPOST 417.00 - 433.26

HIGHWAY NAME Springerville - Alpine - State Line Hwy.

10

G:\9340\Exlsting_Plans\Basemaps\US - 180\US-180 Index Sheet.dgn

Modified: 01/06/17 9:19:04 AM