

STATE OF ARIZONA
STATE HIGHWAY DEPARTMENT

RIGHT OF WAY PLAN OF THE
HOLBROOK-SPRINGERVILLE
STATE HIGHWAY
PROJECT NO. ~~NON~~ S-367-701
NAVAJO
COUNTY

FED ROAD DIV. NO.	STATE	PROJECT NO.	SHEET NO.	TOTAL SHEETS
7	ARIZ.	~~NON~~ S-367-701	1	5

RIGHT OF WAY MAP NO. D-9-T-209

ALIGNMENT, RIGHT OF WAY, APPROVED IN ACCORDANCE WITH HIGHWAY PLANS.
DATE 10-22-1961 R. E. Bauman ASSISTANT STATE ENGINEER

APPROVED IN ACCORDANCE WITH RESOLUTION DATED: OCT. 23, 1961, MINUTES OF THE ARIZONA HIGHWAY COMMISSION, BY RES. 62-24

R.F.E. NO. 2605

FINALIZED

Click here for US 180 Index

NOTE:

THE SOLID DOT, AS SHOWN BELOW, DOES NOT DESIGNATE A R/W MARKER BUT REPRESENTS AN ANGLE POINT OR CHANGE OF DIRECTION IN THE R/W LINE & IS FOR OFFICE USE ONLY.

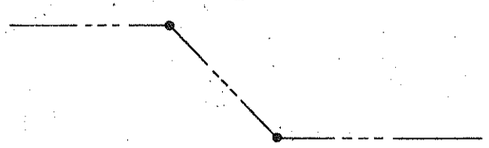

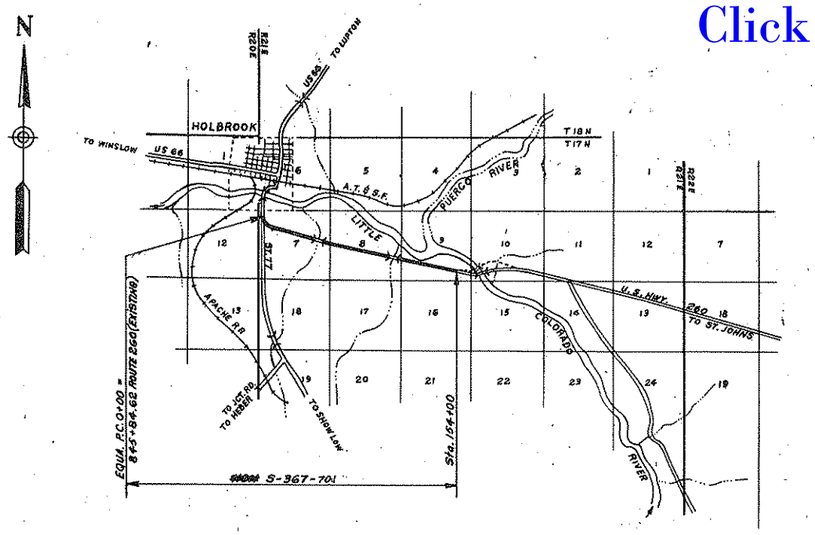

CONVENTIONAL SIGNS

HIGHWAY CENTER LINE
STATE AND NATIONAL LINES
CITY LIMITS
COUNTY LINE
TOWNSHIP AND RANGE LINES
SECTION LINE
HIGHWAY R/W LINE
RAILROAD R/W LINE
PROPERTY LINE
LOT AND PROPERTY LINE (WITHIN EXISTING R/W)
RAILROAD
COMMON R.R. AND HWY. R/W LINE
ACCESS TO BE DENIED
ACCESS OPEN
PARCEL ITEM No's
FOREST, NAT'L. MONUMENTS, AND INDIAN BOUDARIES
LAND GRANT BOUNDARY
R/W MARKER

TELEPHONE LINE
POWER LINE
WATER LINE
GAS LINE
SEWER LINE
STORM DRAIN
UNDERGROUND TEL. CABLE
BARBED WIRE FENCE
CHAIN LINK FENCE
ANY OTHER WIRE FENCE
WOODEN FENCE
POWER POLE WITH TRANSFORMER
DOWN GUY
LIGHT POLE
FIRE HYDRANT
WATER METER
WATER VALVE
MANHOLE
EXIST. ROAD OR TRAVELED WAY
GAS METER
GAS VALVE

REDUCED SIZE DO NOT SCALE

ARIZONA HIGHWAY COMMISSION
APPROVED FOR RIGHT OF WAY ACQUISITION
STATE HIGHWAY ENGINEER

DEPUTY STATE ENGINEER — DATE

DEPARTMENT OF COMMERCE
BUREAU OF PUBLIC ROADS
APPROVED:

DIVISION ENGINEER — DATE

MAP REVISIONS

C.O. No.	DATE	NAME	DESCRIPTION
	11-8-61	L. Draper	Added Item No. D-312 A
	1-29-62	R.G. Buoo	Showed Box Culverts, new gates, revised Sta. & changed ownership table.
326	5-22-64	L.F.W	Changed R/W Proj. No from Non S-367-501 to Non S-367-701
5671	9-9-80	R.M.M.	Finalized

HOLBROOK – SPRINGERVILLE HWY
JCT. STATE 77 – EAST 3 MILES
NAVAJO COUNTY

Click here for US 180 Index

REVISIONS			
C.O. No.	DATE	BY	DESCRIPTION
5671	9-9-80	R.M.M.	Finalized

PROJECT NO.	~~NON~~ S-367-701
DRAWING NO.	D-9-T-209
SHEET NO.	2 OF 5
DRAWN BY	Kowacz
DATE COMP.	
SCALE	

FINALIZED

OWNERSHIP RECORD SHEET

ACQUISITION RECORD

ITEM	OWNER	DESCRIPTION	ACREAGE TAKEN	ACREAGE REMAINING	DATE PROPERTY ACQUIRED	SHEET NO.	COMMISSION APPROVAL	TYPE & DATE OF INSTRUMENT	RECORDED DATE	RECORDED BOOK	RECORDED PAGE
D-312	Chester E. Lewis & Mary H. Lewis H/W	Rees Add, Pt. Lots 1 & 2, Blk 1 & Outlot 1	0.25	10.65		3	11-30-65	Esmt 9-23-65	12-23-65	231	489-490
			0.28	0.68		3					
		Lot 2 & E½NW¼ & S½NE¼ Sec. 7 T.17N. R.21E.	9.65	180.14		3					
D-313	Daniel Hernandez & Maria P. Hernandez H/W	W½ NW¼ Sec. 8 T.17N. R.21E.	5.74	149.52		3 & 4	11-30-65	WD 10-27-65	3-3-66	234	477
D-314	Town of Holbrook	Part E½ NW¼ Sec. 8 T.17N. R21E	0.028	9.57		4	8-17-62	Esmt 6-26-62	12-26-62	177	320-321
D-315	Whiting Brothers Oil Co.	Part E½ NW¼ Sec. 8 T.17N. R21E	1.26	139.03		4	10-22-65	WD 10-5-65	3-3-66	234	476
D-316	A.C. Whiting & Bessie Whiting	N½ S½ Sec. 8 T.17N. R.21E.	8.76	142.44		4	10-30-65	WD 10-5-65	3-3-66	234	478
D-317	Aztec Land & Cattle Company	S½ Sec. 9 T.17N. R21E.	12	195.21		4 & 5	10-22-65	WD 9-17-65	12-31-65	232	29-30
D-312 A	Chester E. & Mary H. Lewis H/W	Pt. NW¼ NW¼ Sec. 7 T.17N. R.21E.	Esmt Only			3	11-30-65	D&D.E. 9-23-65	12-23-65	231	491-492
D-312-A-1	Chester E. Lewis, et ux	Pt. of Blks. 1, 3 & 4, Rees Add.	Water Line Esmt			3	5-12-67	License 4-27-67	Not	Recorded	

REDUCED SIZE
DO NOT SCALE

HOLBROOK - SPRINGERVILLE HWY.
JCT. STATE 77 - EAST 3 MILES
NAVAJO COUNTY

REVISIONS (Cont)			
C.O.	Date	By	Desc.
1089	4-7-76	R.L.R.	Added Acceptance Const. Proj. F-051-1(1) at Sta. 5+45.02
112, 3	5/6/66	A.L.R.	Deleted Exit Ramp & Curve Data & Controls. Added Exit Ring Curve & data.
3800	1-31-73	B.J.N.	Added Note & Zip. per Res. 73-31
4769	2-15-77	K.R.S.	Revd. note for shaded area.
5671	9-9-80	R.M.	Finalized

REVISIONS			
C.O.	Date	By	Description
827	11-[illegible]	R. Robinson	Relocated Pt. Loc. Pt. P.T. 54+35.35' & Changed Pts. to read P.O.T. 37+82.34
874	11-[illegible]	R. Robinson	Added Beg. Const. Proj. No. at Sta. 37+30.18' & Pt. 180 & Cat Tile Grd. & Fence at Sta. 13+00' E

PROJECT NO.	~~NBH~~ S-367-701
DRAWING NO.	D-9-T-209
SHEET NO.	3 OF 5
DRAWN BY	L. YUP
DATE	
SCALE	1" = 100'

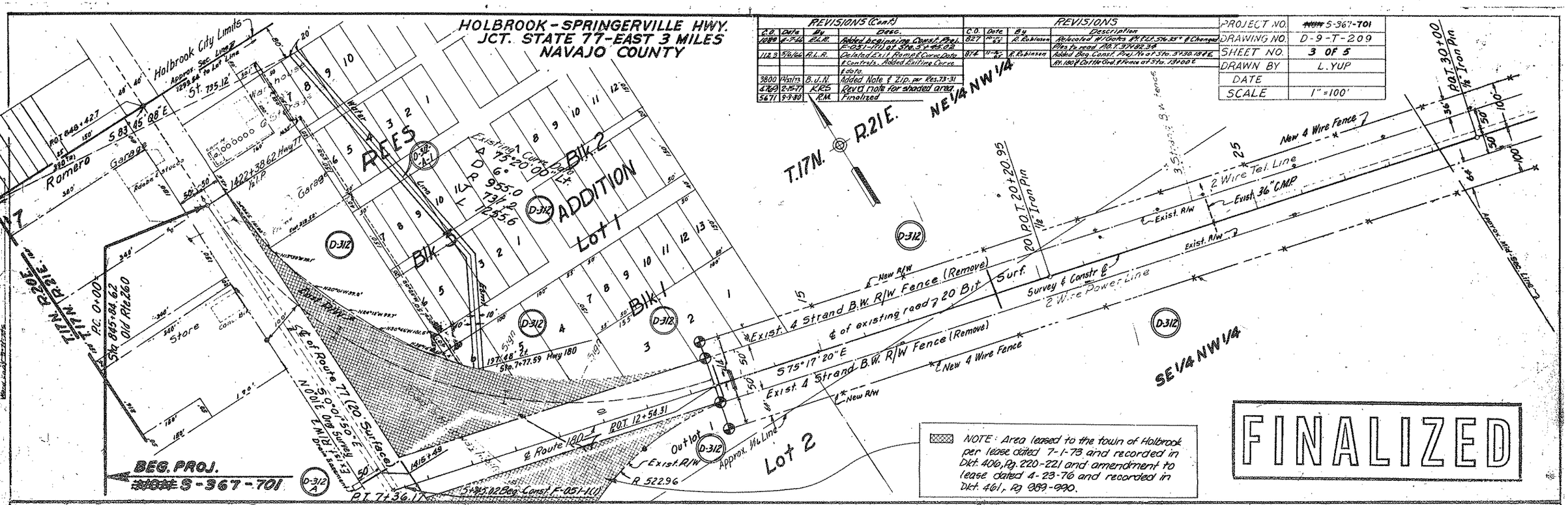

NOTE: Area leased to the town of Holbrook per lease dated 7-1-73 and recorded in Dkt. 406, Pg. 220-221 and amendment to lease dated 4-23-76 and recorded in Dkt. 461, Pg. 989-990.

FINALIZED

Click here for US 180 Index

HOLBROOK - SPRINGERVILLE HWY.
JCT. STATE 77 - EAST 3 MILES
NAVAJO COUNTY

REVISIONS			
C.O.	Date	By	Description
927	10-4-77	R.L.R.	Extended Bridge at Sta. 100+80
1125	7-6-78	R.L.R.	Added C.G. no gate at Sta. 6.92 on Lt.
5671	9-9-80	R.M.M.	Finalized

PROJECT NO.	~~NHPH~~ S-367-701
DRAWING NO.	D-9-T-209
SHEET NO.	4 OF 5
DRAWN BY	L. YUP
DATE	
SCALE	1" = 100'

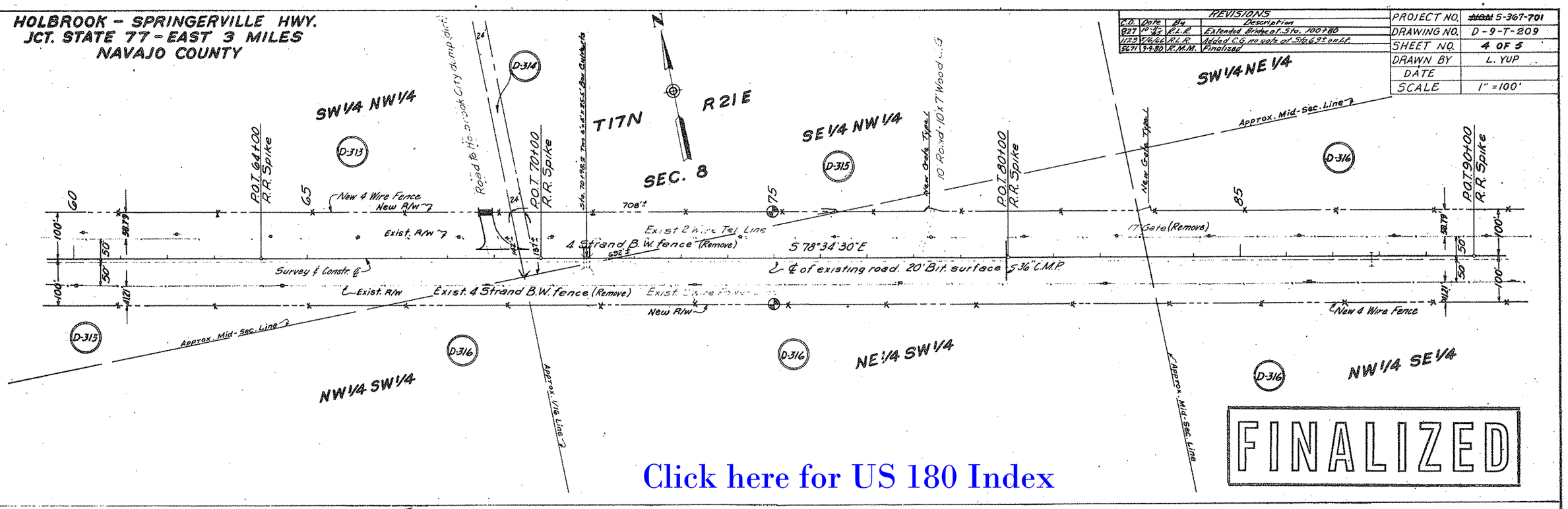

FINALIZED

Click here for US 180 Index

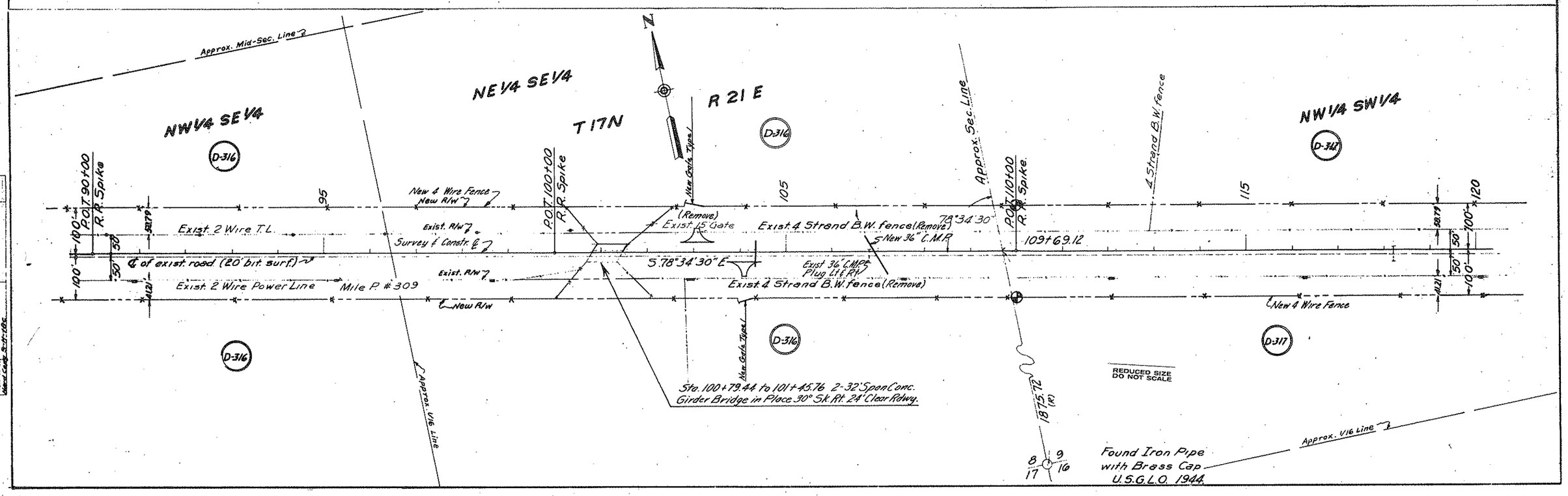

HOLKBROOK – SPRINGERVILLE HWY.
JCT. STATE 77 – EAST 3 MILES
NAVAJO COUNTY

REVISIONS			
C.O.	DATE	BY	DESCRIPTION
5671	9-9-80	R.M.M.	Finalized

REVISIONS			
C.O.	Date	By	Description
827	10-5-65	R. Robinson	Added Const. Proj. No. at End of Proj. Sta. 154+00.
1089	4-7-66	R. Robinson	Changed Const. Proj. No. at 154+00 from S-367-501 to F-051-1(1)

PROJECT NO.	~~NON~~ S-367-701
DRAWING NO.	D-9-T-209.
SHEET NO.	5 OF 5
DRAWN BY	L. YUP
DATE	
SCALE	1" = 100'

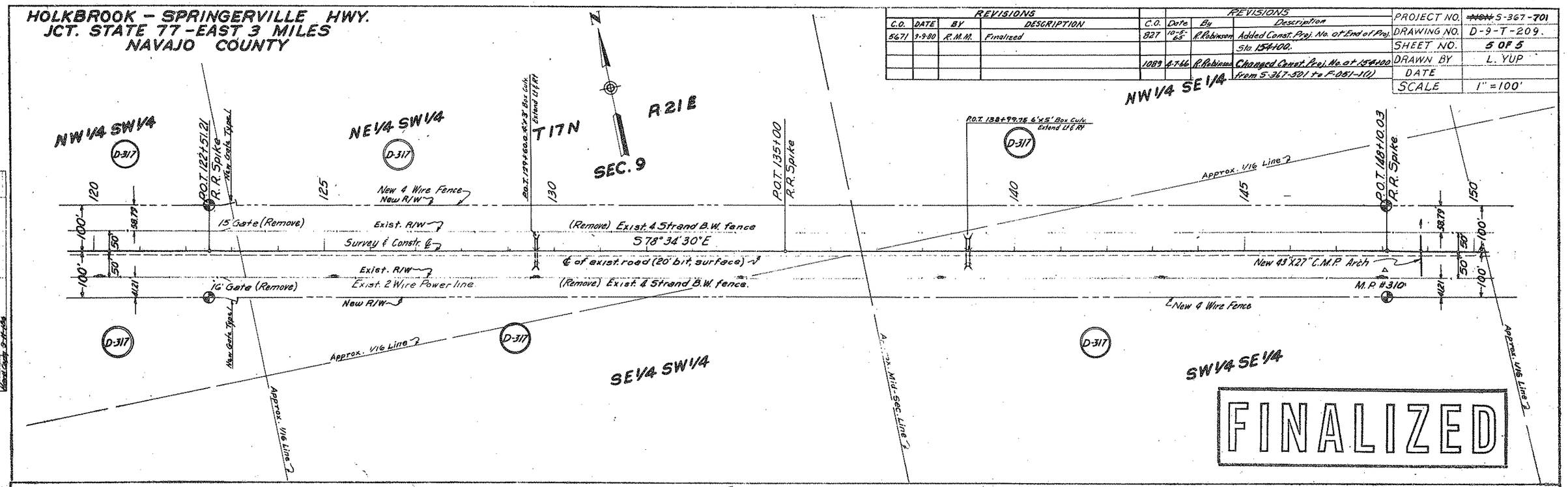

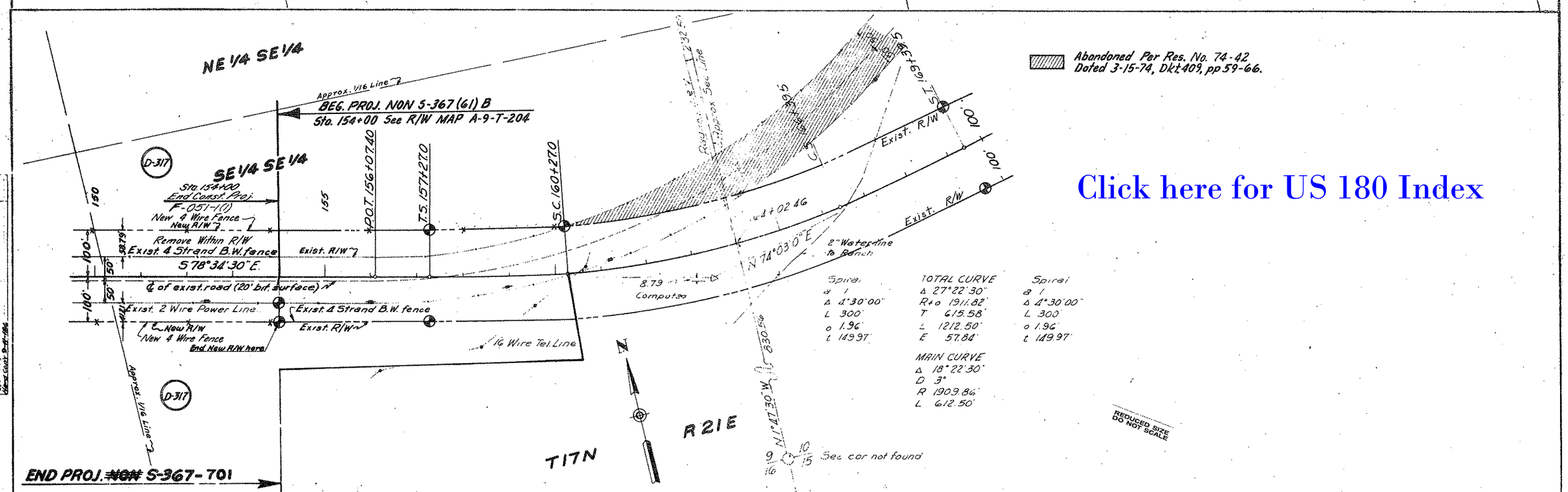

Click here for US 180 Index