FED. ROAD DIV. NO.	STATE	PROJECT NO.	SHEET NO.	TOTAL SHEETS
7	ARIZ.	NON S-367(61)B	1	6

RIGHT OF WAY MAP NO. D-1-T-218

ALIGNMENT, RIGHT OF WAY,
APPROVED IN ACCORDANCE WITH HIGHWAY PLANS.
DATE 2-8-1961
ASSISTANT STATE ENGINEER

APPROVED IN ACCORDANCE WITH RESOLUTION DATED: FEB. 21, 1961, MINUTES OF THE ARIZONA HIGHWAY COMMISSION.

A.F.E. NO. 2602



STATE OF ARIZONA
STATE HIGHWAY DEPARTMENT

RIGHT OF WAY PLAN OF THE

HOLBROOK - SPRINGERVILLE

STATE HIGHWAY

PROJECT NO. Non S-367(61)B

APACHE
COUNTY

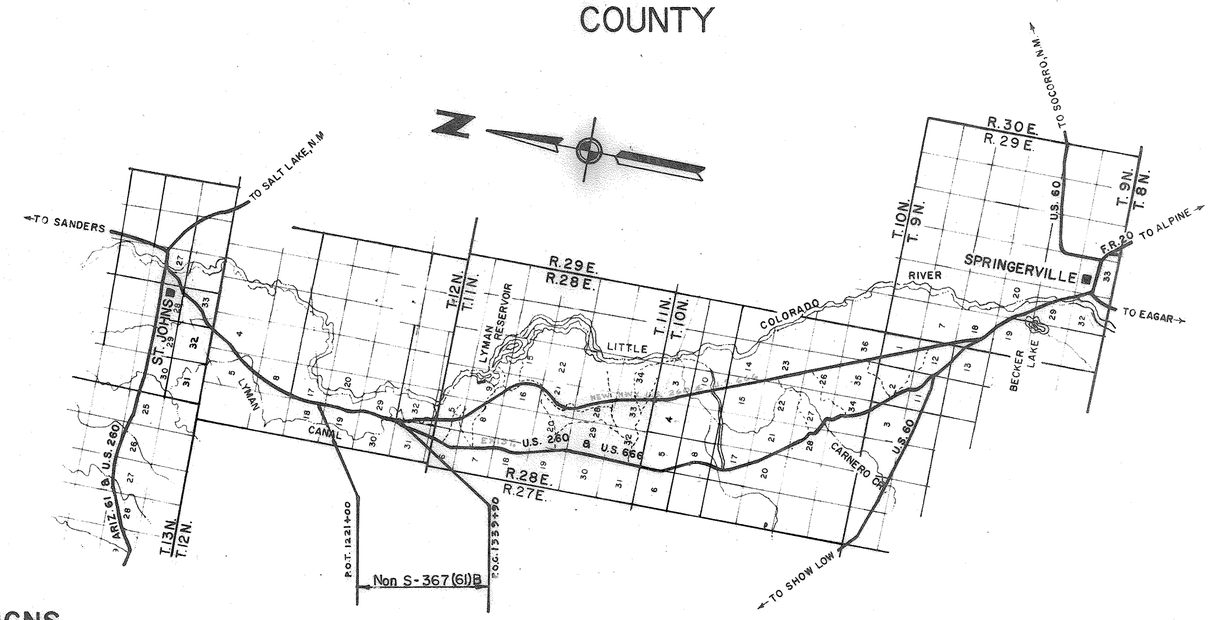

CONVENTIONAL SIGNS

HIGHWAY CENTER LINE
STATE AND NATIONAL LINES
CITY LIMITS
COUNTY LINE
TOWNSHIP AND RANGE LINES
SECTION LINE
HIGHWAY R/W LINE
RAILROAD R/W LINE
PROPERTY LINE
LOT AND PROPERTY LINE (WITHIN EXISTING R/W)
RAILROAD
COMMON R.R. AND HWY. R/W LINE
ACCESS TO BE DENIED
ACCESS OPEN
PARCEL ITEM No's
FOREST, NAT'L. MONUMENTS AND INDIAN BOUDARIES
LAND GRANT BOUNDARY

TELEPHONE LINE
POWER LINE
WATER LINE
GAS LINE
SEWER LINE
STORM DRAIN
UNDERGROUND TEL. CABLE
BARBED WIRE FENCE
CHAIN LINK FENCE
ANY OTHER WIRE FENCE
WOODEN FENCE
POWER POLE WITH TRANSFORMER
DOWN GUY
LIGHT POLE
FIRE HYDRANT
WATER METER
WATER VALVE
MANHOLE
EXIST. ROAD OR TRAVELED WAY
GAS METER
GAS VALVE

ARIZONA HIGHWAY COMMISSION
APPROVED
STATE HIGHWAY ENGINEER

DEPUTY STATE ENGINEER — DATE

DEPARTMENT OF COMMERCE
BUREAU OF PUBLIC ROADS
APPROVED:

DIVISION ENGINEER — DATE

MAP REVISIONS

DATE	NAME	DESCRIPTION
2-2-61	G.G. HADDOCK	STA. 1287+30± TO STA. 1318+00± R/W CUT BACK ON ITEM C-291 FROM 100' TO 70', AREA SHEET CHANGED FROM 5.81 AC. TO 1.15 AC.

Click here for US 180 Index

HOLBROOK – SPRINGERVILLE HWY. 260
ST. JOHNS – SOUTH SEC.
APACHE COUNTY

PROJECT NO.	Non S-367(61)B
DRAWING NO	D-1-T-218
SHEET NO.	2 of 4
DRAWN BY.	G.G. HADDOCK
DATE	2-8-1961

OWNERSHIP RECORD SHEET

ITEM	OWNER	DESCRIPTION	ACREAGE TAKEN	ACREAGE REMAIN'G	DATE PROPERTY ACQUIRED	SHEET NUMBER	IMPROVEMT AFFECTED
C-281	JOSE FRUTOSO LEYBA, ETUX	PT. OF W1/2SW1/4, SEC. 17, T. 12 N.—R.28E. N1/2SW1/4NW1/4, SW1/4SW1/4, SEC.20, " " " ". TRACTS 16,22,27, & 28, 1st. ADDITION TO SAN ANTONIO SUB.	2.84	32.87		3	
C-282	ESTANISLADO & RAMONA LEYBA, H/W	PT OF SW1/4SW1/4, SEC.17, T.12 N. – R. 28 E.	0			3	FENCES, GATES, POWER POLES, IMPROV.
C-283	JUAN & DUBBY BARRERAS, H/W	NW1/4NW1/4, SEC. 20, T. 12 N. – R. 28 E. TRACT 8, 1st. ADDITION TO SAN ANTONIO SUBDIVISION.	0			3	FENCES, GATES, RELOC. DIRT ROAD. TEL. POLES,
C-284	D.W. & ESTHER I. ROGERS, H/W	S1/2SW1/4NW1/4, SW1/4SW1/4, SEC. 20, T. 12 N. – R. 28E.	0.36	49.95		3 & 4	
C-285	SADIE R. MILLIGAN, A WIDOW	TRACTS 13 & 14, SAN ANTONIO SUBDIVISION.	0			3	FENCE, GATES, IMPROV.
C-286	NELSON N. & SOPHIA P. HARRIS, H/W	TRACTS 24, 25, & 32, SAN ANTONIO SUBDIVISION.	0			3	ADOBE HOUSE ON R/W FENCES, GATES
C-287	GREER-DEWITT POST #31 AMERICAN LEGION (AR. ARIZ. CORP.)	TRACT 1, 1st ADDITION TO SAN ANTONIO SUBDIVISION.	0			3	" "
C-288	JOSE DL. R. BARRERAS, S/SP.	TRACT 9, 1st. ADDITION TO SAN ANTONIO SUBDIVISION.	0			3	" "
C-289	ERNEST PHOENIX & MABELINE B. FLETCHER, H/W	NE1/4SE1/4, SE1/4SE1/4, SEC. 19, T. 12 N. – R. 28 E.	6.59	73.91		3 & 4	
C-290	MARY M. PLATT, A WIDOW & MARY M. PLATT, AS TRUSTEE	NW1/4NW1/4, SW1/4NW1/4, NW1/4SW1/4, SW1/4SW1/4, SEC. 29, PT. OF SEC. 30, LYING EAST OF HWY. 260, T. 12 N.-R. 28E.	6.44	153.54		4	
C-291	M. LAVERL & JULIA P. HALL, H/W	NE1/4NE1/4, SE1/4NE1/4, NE1/4SE1/4, SE1/4SE1/4, SEC. 30. T. 12 N. – R. 28 E.	4.07	158.85		4	

Click here for US 180 Index

PROJECT NO.	Non S-367(61)B
DRAWING NO.	D-1-T-218
SHEET NO.	3 of 4
DRAWN BY.	G.G. HADDOCK
DATE	2-8-1961
SCALE	1" = 100'

HOLBROOK - SPRINGERVILLE HWY. 260
ST. JOHNS - SOUTH SEC.
APACHE COUNTY

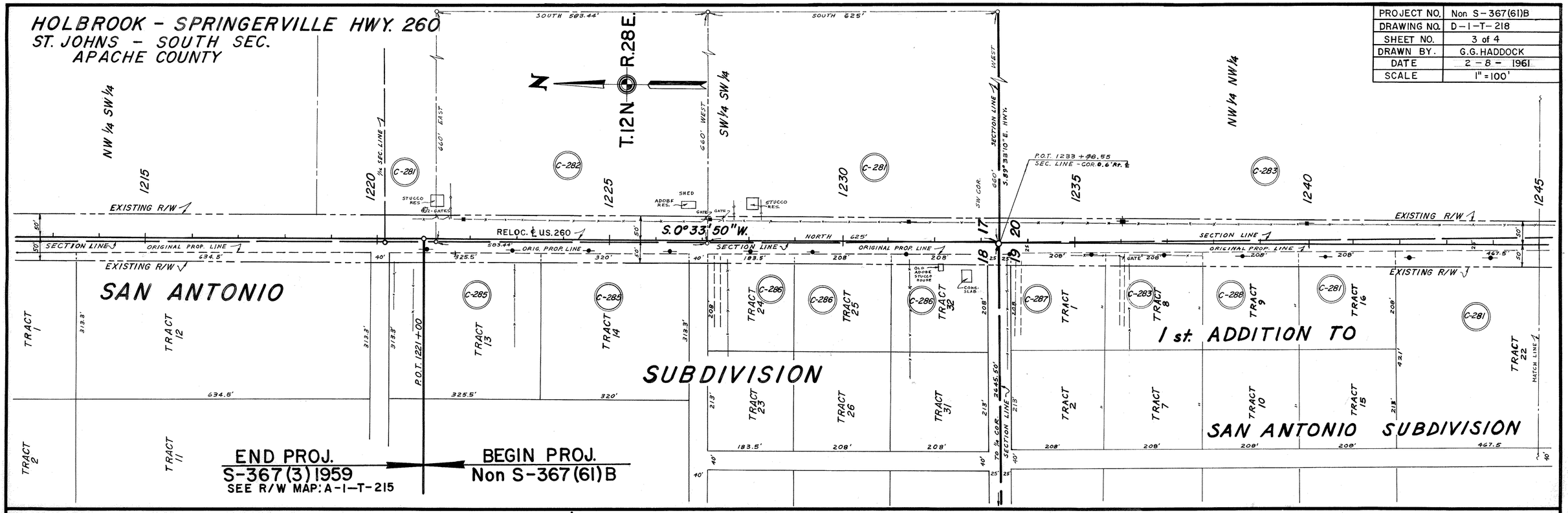

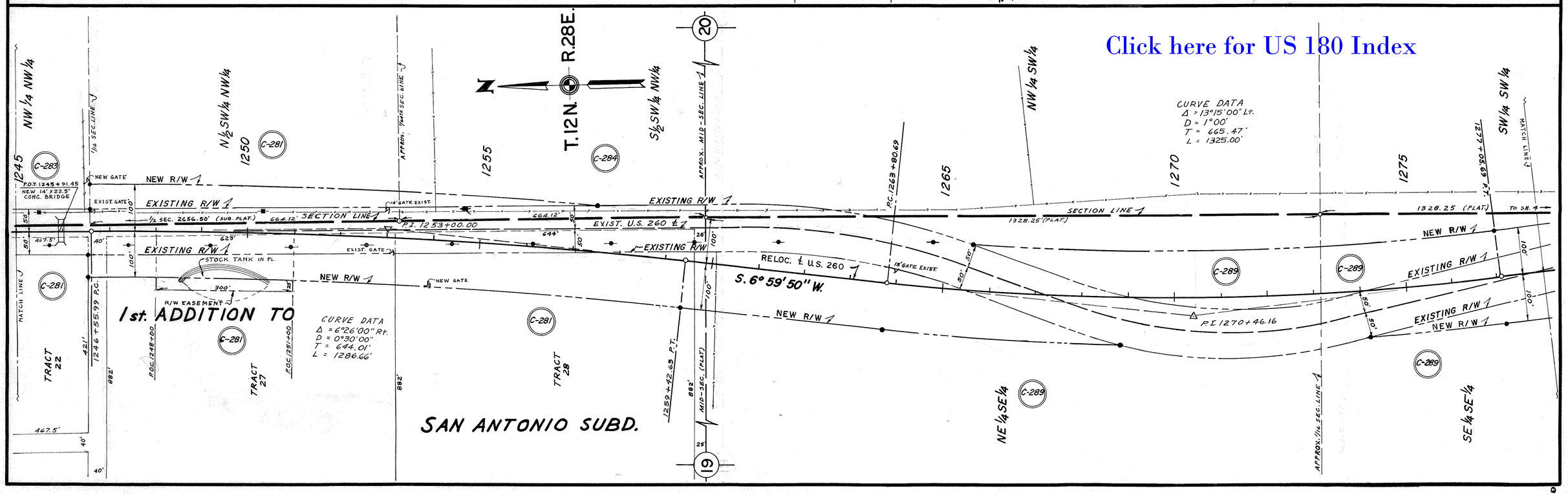

Click here for US 180 Index

HOLBROOK – SPRINGERVILLE HWY. 260
ST. JOHNS - SOUTH SEC.
APACHE COUNTY
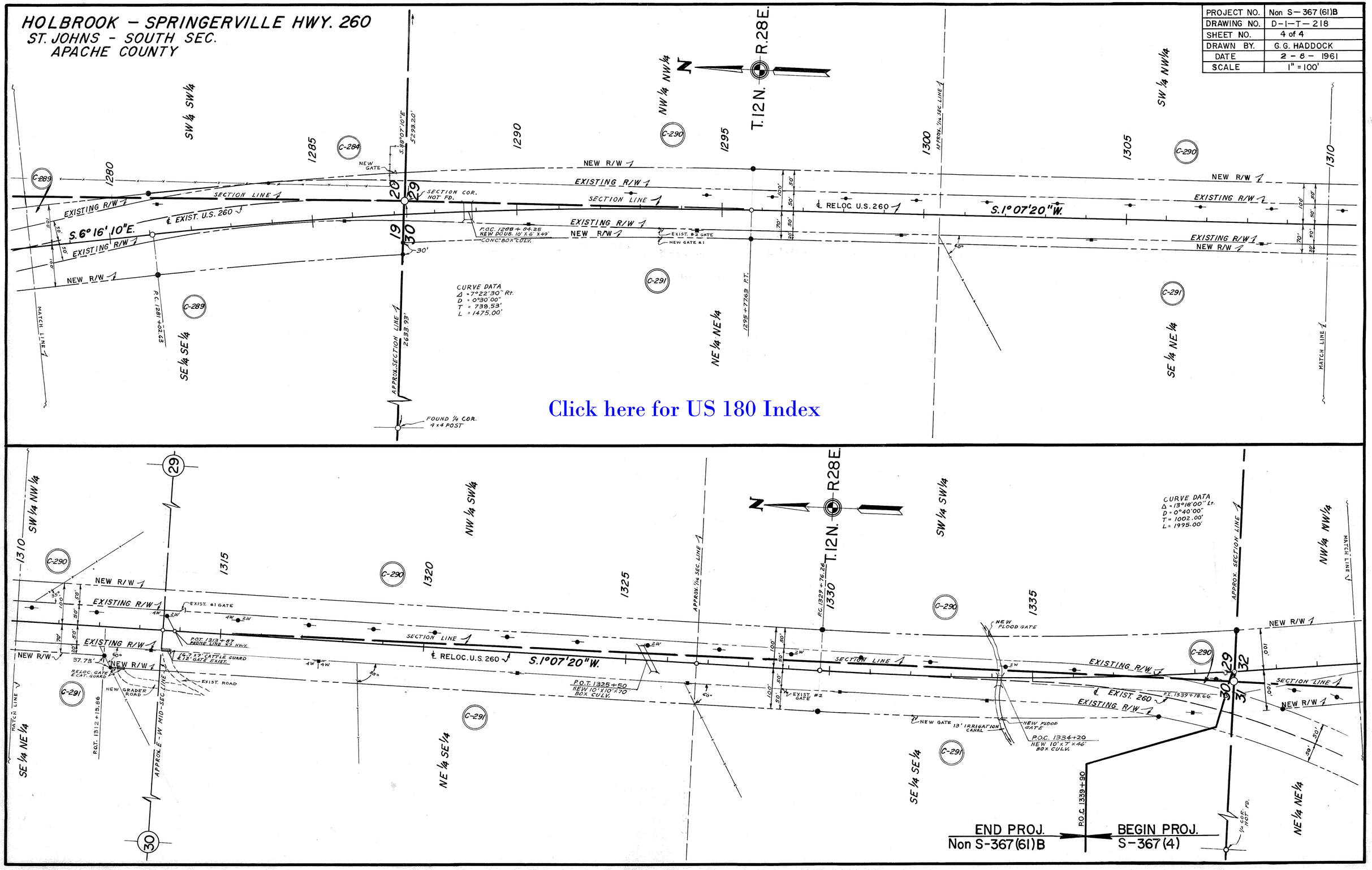
PROJECT NO.	Non S – 367 (61)B
DRAWING NO.	D-1-T-218
SHEET NO.	4 of 4
DRAWN BY.	G. G. HADDOCK
DATE	2 - 6 - 1961
SCALE	1" = 100'