F.H.W.A. REGION	STATE	PROJECT NO.	SHEET NO.	TOTAL SHEETS	FINALIZED PLANS
9	ARIZ.	F-067-1-701	1	9	

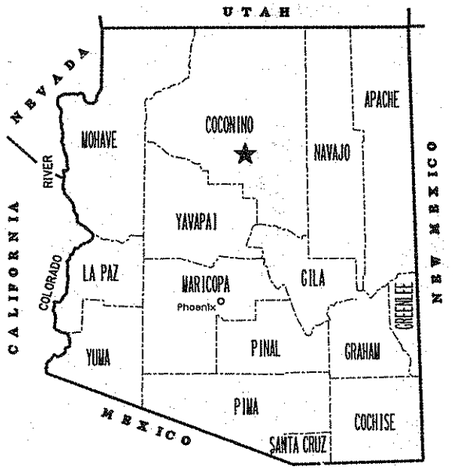

STATE OF ARIZONA
DEPARTMENT OF TRANSPORTATION
HIGHWAYS DIVISION

RIGHT OF WAY PLAN OF THE

FLAGSTAFF - VALLE
M.P. 250 - M.P. 255
U.S. 180
PROJECT NO. F-067-1-701

LENGTH OF PROJECT 6.38 MILES DISTRICT IV

Click here for US 180 Index

PRELIMINARY PRINT
FOR ENGINEERING USE ONLY
SUBJECT TO DESIGN CHANGES, ADDITIONS, ALTERATIONS & CORRECTIONS
DATE 9/17/92 BY Hadley

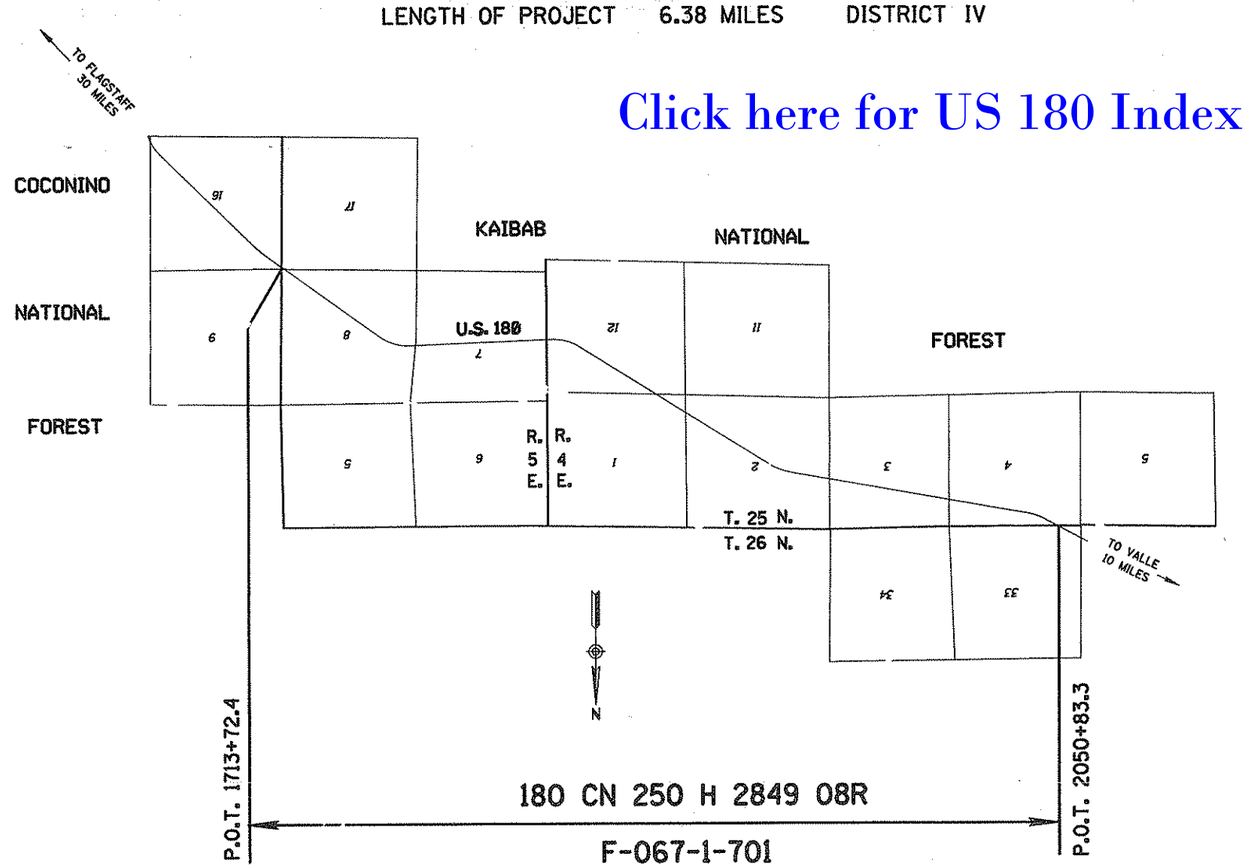

ARIZONA DEPARTMENT OF TRANSPORTATION BOARD
APPROVED FOR RIGHT OF WAY ACQUISITION IN ACCORDANCE WITH RESOLUTION 92-04-A-24 DATED 4-17-92
GARY K. ROBINSON STATE ENGINEER

APPROVED IN ACCORDANCE WITH ROADWAY PLANS
DATE 9/16/92
DEPUTY STATE ENGINEER
Robert P. Mukelson

U. S. DEPARTMENT OF TRANSPORTATION
FEDERAL HIGHWAY ADMINISTRATION

APPROVED DATE
D VISION ADMINISTRATOR

PUBLIC HEARING REQUIREMENT CERTIFIED N/A
ENVIRONMENTAL CLEARANCE N/A
C & S REVIEW
BID SET REVIEW

DRAWING NO. D-3-T-661
SHEET NO. 1 OF 9

OWNERSHIP RECORD / ACQUISITION RECORD

PARCEL NUMBER	OWNER	DESCRIPTION	TOTAL AREA	AREA REQUIRED: GROSS INCLUDING EXISTING R/W	AREA REQUIRED: NET EXCLUDING EXISTING R/W	EASEMENT AREA	REMAINDER: LEFT	REMAINDER: RIGHT	SHEET NO.	CHIEF R/W AGENT APPROVAL	INSTRUMENT: TYPE	INSTRUMENT: DATE	RECORDED: DATE	RECORDED: DOCUMENT
3-404	U.S.A. (KAIBAB NATIONAL FOREST)	PT. SEC. 7,8,17 T.25N. R.5E. PT. SEC. 1, 2, 3, 4, 12 T.25N. R.4E.			154.78 AC.				4 to 9					

Click here for US 180 Index

REVISIONS			
C.O. NO.	DATE	BY	DESCRIPTION
8483	2-28-92	JCH	REVISED NET AREA

DRAWING NO.	D-3-T-661
HARD COPY	
DRAWN/DATE	J.D.C. OCT 1991
CHECKED/DATE	L.T.L. JUNE 1992
WARNER CAMPANELLA MORIUCHI	4110 N. 70th. STREET SCOTTSDALE, ARIZONA 85251 (602) 990-3008
ROUTE	US 180
LOCATION	M.P. 250 - M.P. 255

ARIZONA DEPARTMENT OF TRANSPORTATION
HIGHWAYS DIVISION
RIGHT OF WAY PLANS SERVICES

HIGHWAY: FLAGSTAFF - VALLE

PROJECT NO. F-067-1-701

SHEET 2 OF 9

TRACS NO. 180 CN 250 | H2849 | 08R | ___ OF ___

*****DGN=SPECIFICATION***** VIEW NAME:
*****SYSTIME*****

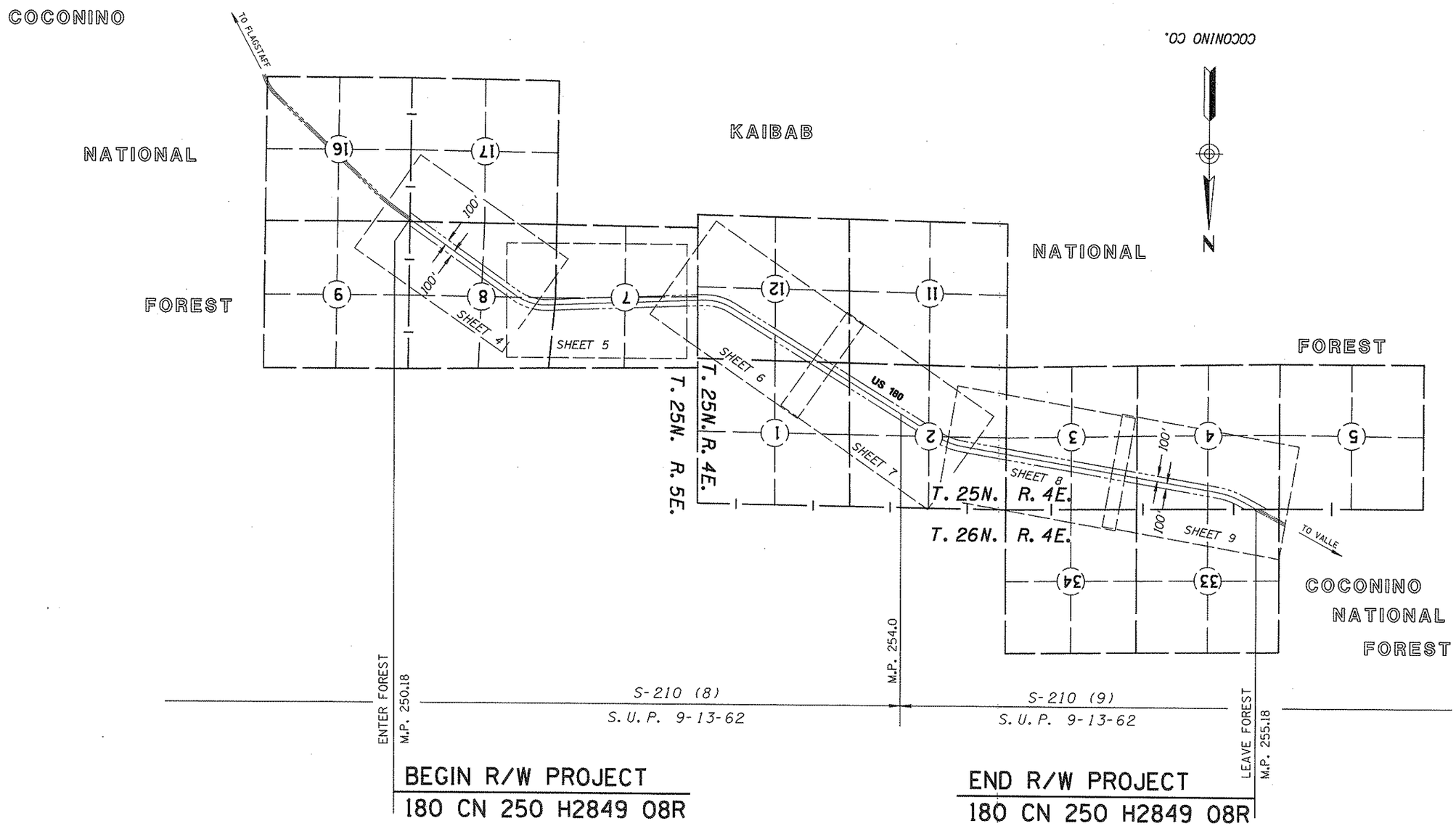

VICINITY MAP

SCALE: 1" = 2000'

Click here for US 180 Index

REVISIONS			
C.O. NO.	DATE	BY	DESCRIPTION
8483	2-28-92	JCH	REV. EXIST R/W

DRAWING NO.	D-3-T-661
HARD COPY	
DRAWN/DATE	JDC OCT 1991
CHECKED/DATE	L.T.L. JUNE 1992
WARNER CAMPANELLA MORIUCHI 4110 N. 70TH STREET SCOTTSDALE, ARIZONA 85251 (602) 990-3008	
ROUTE	US 180
LOCATION	M.P. 250 - M.P. 255

ARIZONA DEPARTMENT OF TRANSPORTATION
HIGHWAYS DIVISION
RIGHT OF WAY PLANS SERVICES

HIGHWAY: FLAGSTAFF - VALLE

PROJECT NO. F-067-1-701

SHEET 3 OF 9

*****DGN*SPECIFICATION***** VIEW NAME:
*****SYSTIME*****

TRACS NO. 180 CN 250 | H2849 | 08R | ___ OF ___

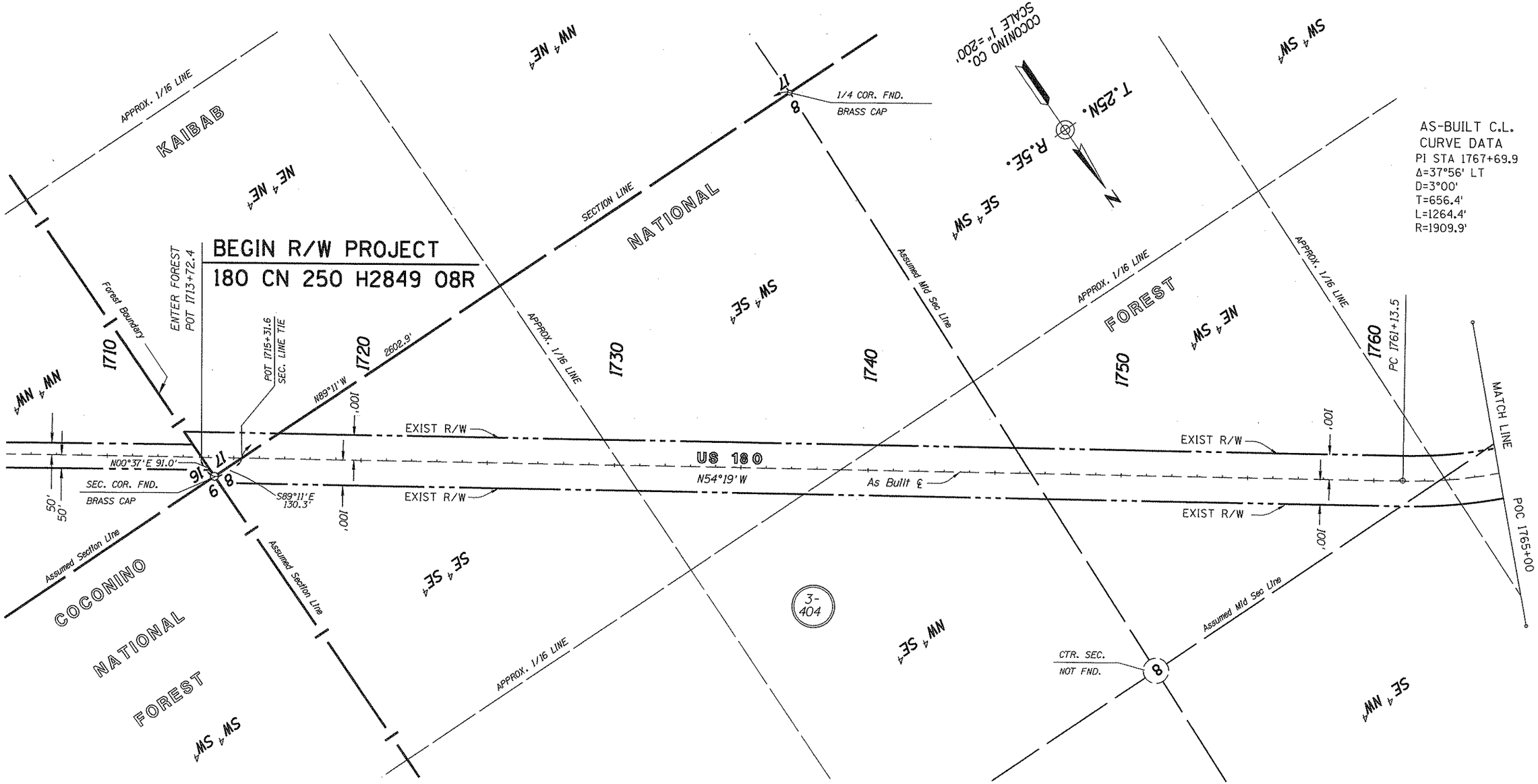

Click here for US 180 Index

REVISIONS			
C.O. NO.	DATE	BY	DESCRIPTION
8483	2-28-92	JCH	REV. EXIST R/W

DRAWING NO.	D-3-T-661	ARIZONA DEPARTMENT OF TRANSPORTATION HIGHWAYS DIVISION RIGHT OF WAY PLANS SERVICES
HARD COPY		
DRAWN/DATE	JDC OCT 1991	
CHECKED/DATE	L.T.L. JUNE 1992	HIGHWAY FLAGSTAFF - VALLE
WARNER CAMPANELLA MORIUCHI 4110 N. 70th STREET SCOTTSDALE, ARIZONA 85251 (602) 990-3008		PROJECT NO. F-067-1-701
ROUTE US 180	LOCATION M.P. 250 - M.P. 255	SHEET 4 OF 9

•••••DGN•SPECIFICATION••••• VIEW NAME:
•••••SYSTIME•••••

TRACS NO. 180 CN 250 | H2849 | 08R | ___ OF ___

Click here for US 180 Index

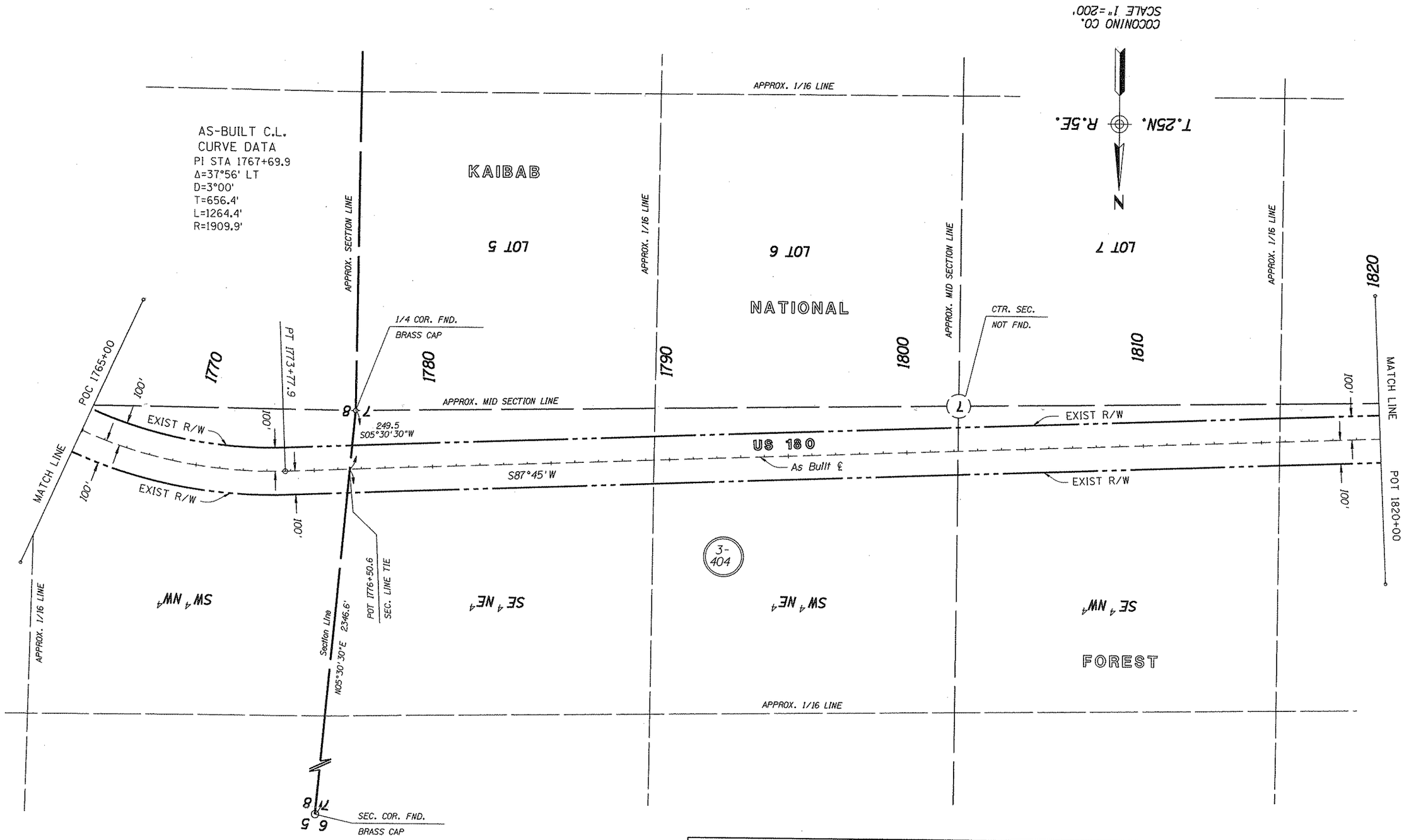

REVISIONS			
C.O. NO.	DATE	BY	DESCRIPTION
8483	2-28-92	JCH	REV. EXIST R/W

DRAWING NO.	D-3-T-661
HARD COPY	
DRAWN/DATE	JDC OCT 1991
CHECKED/DATE	L.T.L. JUNE 1992
WARNER CAMPANELLA MORIUCHI	4110 N. 70th STREET SCOTTSDALE, ARIZONA 85251 (602) 990-3008
ROUTE	US 180
LOCATION	M.P. 250 - M.P. 255

ARIZONA DEPARTMENT OF TRANSPORTATION
HIGHWAYS DIVISION
RIGHT OF WAY PLANS SERVICES

HIGHWAY: FLAGSTAFF - VALLE

PROJECT NO. F-067-1-701

SHEET 5 OF 9

*****DGN=SPECIFICATION***** VIEW NAME:
*****SYSTIME*****

TRACS NO. 180 CN 250 | H2849 | 08R

OF

AS-BUILT C.L.
CURVE DATA
PI STA 1836+46.3
Δ=34°05' RT
D=3°00'
T=585.4'
L=1136.1'
R=1909.9'

Click here for US 180 Index

REVISIONS			
C.O. NO.	DATE	BY	DESCRIPTION
8483	2-28-92	JCH	REV. EXIST R/W

DRAWING NO.	D-3-T-661
HARD COPY	
DRAWN/DATE	JDC OCT 1991
CHECKED/DATE	L.T.L. JUNE 1992
WARNER CAMPANELLA MORIUCHI	4110 N. 70th STREET SCOTTSDALE, ARIZONA 85251 (602) 990-3008
ROUTE	US 180
LOCATION	M.P. 250 - M.P. 255

ARIZONA DEPARTMENT OF TRANSPORTATION
HIGHWAYS DIVISION
RIGHT OF WAY PLANS SERVICES

HIGHWAY: FLAGSTAFF - VALLE
PROJECT NO.: F-067-1-701

SHEET 6 OF 9

TRACS NO. 180 CN 250 | H2849 | 08R | OF

*****DGN*SPECIFICATION*****
*****SYSTIME*****
VIEW NAME:

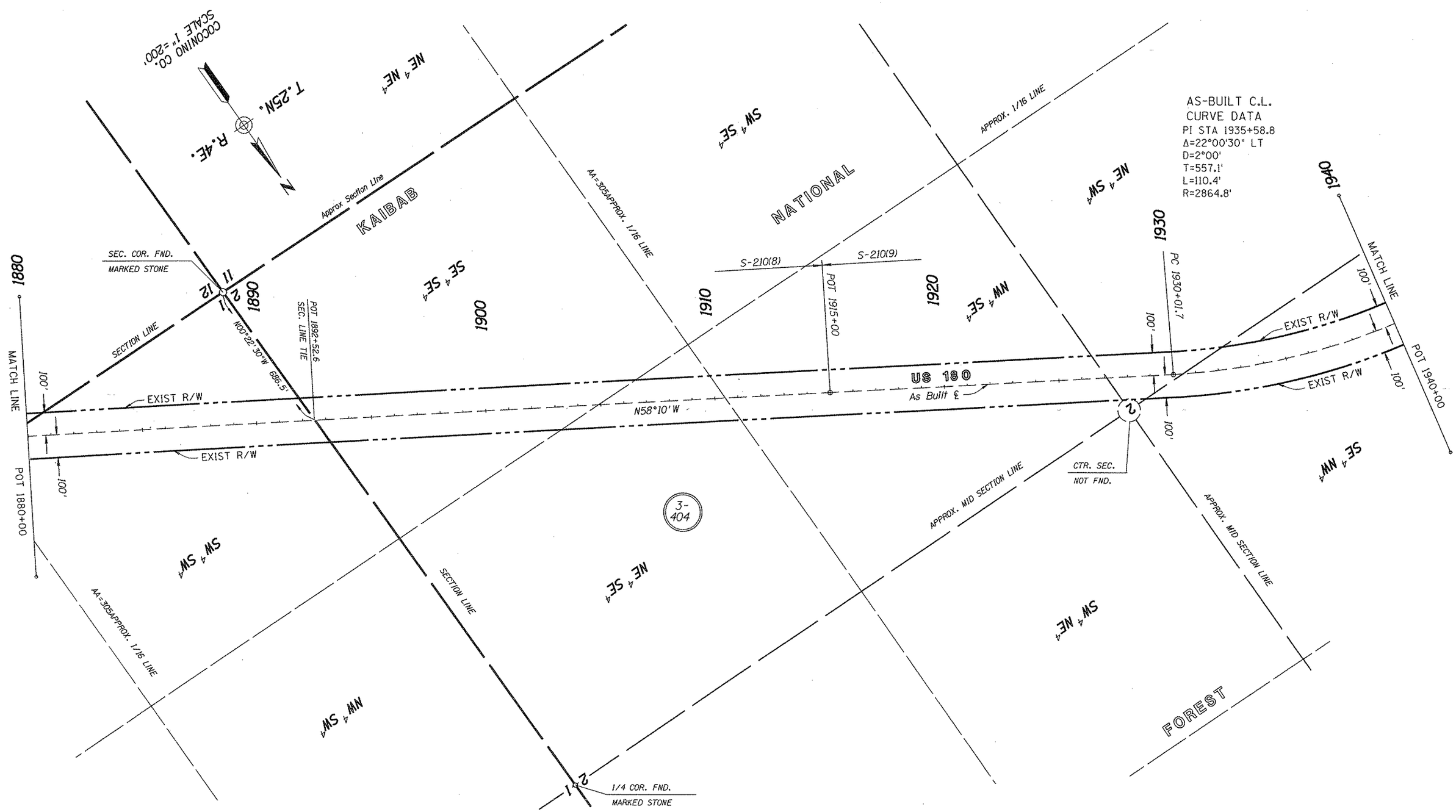

Click here for US 180 Index

REVISIONS			
C.O. NO.	DATE	BY	DESCRIPTION
8483	2-28-92	JCH	REV. EXIST R/W

DRAWING NO.	D-3-T-661
HARD COPY	
DRAWN/DATE	JDC OCT 1991
CHECKED/DATE	L.T.L. JUNE 1992
WARNER CAMPANELLA MORIUCHI	4110 N. 70th STREET SCOTTSDALE, ARIZONA 85251 (602) 990-3008
ROUTE	US 180
LOCATION	M.P. 250 - M.P. 255

ARIZONA DEPARTMENT OF TRANSPORTATION
HIGHWAYS DIVISION
RIGHT OF WAY PLANS SERVICES

HIGHWAY: FLAGSTAFF - VALLE

PROJECT NO. F-067-1-701

SHEET 7 OF 9

TRACS NO. 180 CN 250 | H2849 | 08R | ___ OF ___

*****DGN*SPECIFICATION***** VIEW NAME:
*****SYSTIME*****

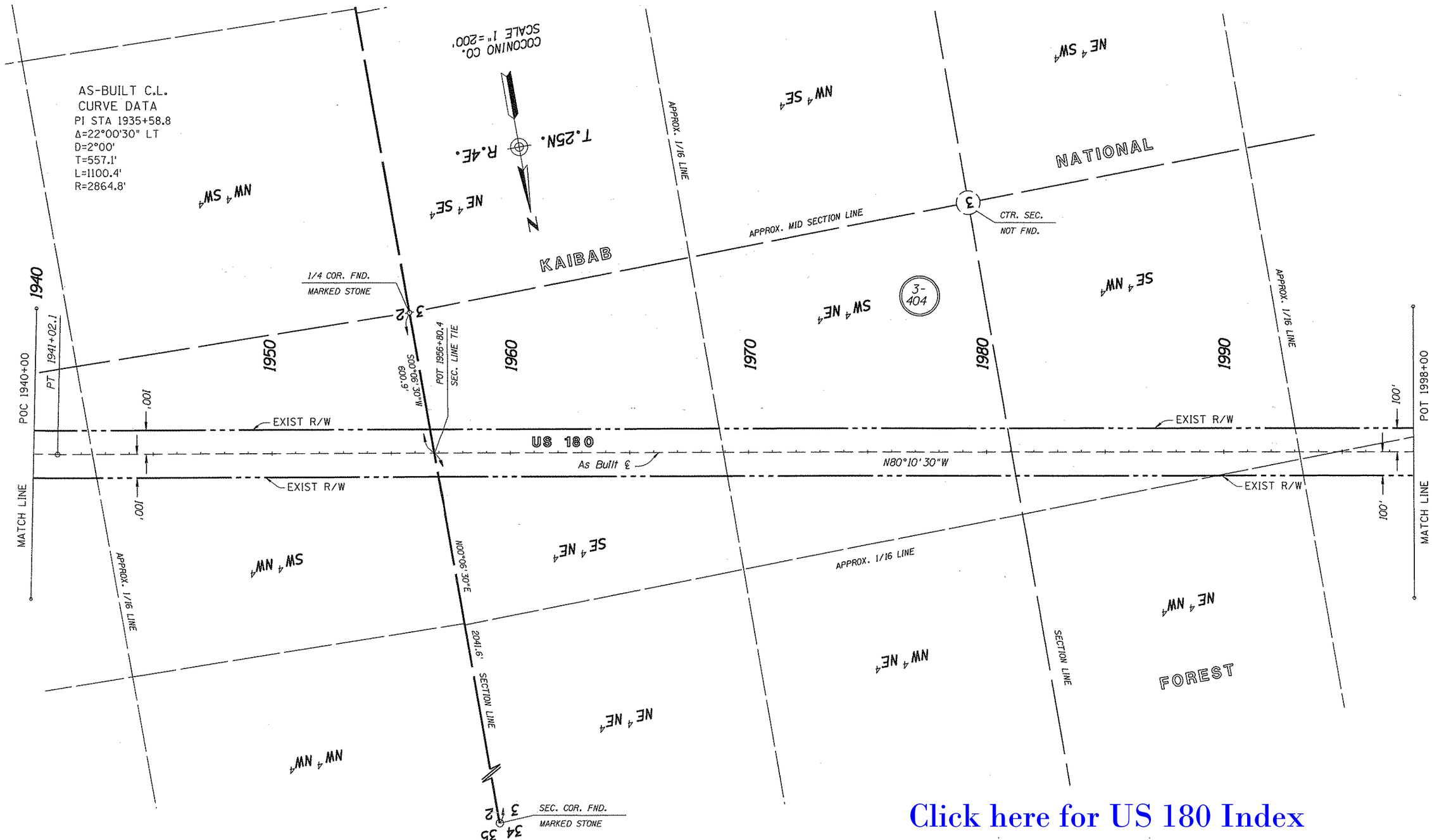

Click here for US 180 Index

REVISIONS			
C.O. NO.	DATE	BY	DESCRIPTION
8483	2-28-92	JCH	REV. EXIST R/W

DRAWING NO.	D-3-T-661
HARD COPY	
DRAWN/DATE	JDC OCT 1991
CHECKED/DATE	L.T.L JUNE 1992
WARNER CAMPANELLA MORIUCHI 4130 N. 70th STREET SCOTTSDALE, ARIZONA 85251 (602) 990-3008	
ROUTE	US 180
LOCATION	M.P. 250 - M.P. 255

ARIZONA DEPARTMENT OF TRANSPORTATION
HIGHWAYS DIVISION
RIGHT OF WAY PLANS SERVICES

HIGHWAY: FLAGSTAFF - VALLE

PROJECT NO. F-067-1-701

SHEET 8 OF 9

*****DGN*SPECIFICATION*****
*****SYSTIME*****
VIEW NAME:

TRACS NO. 180 CN 250 | H2849 | 08R

___ OF ___

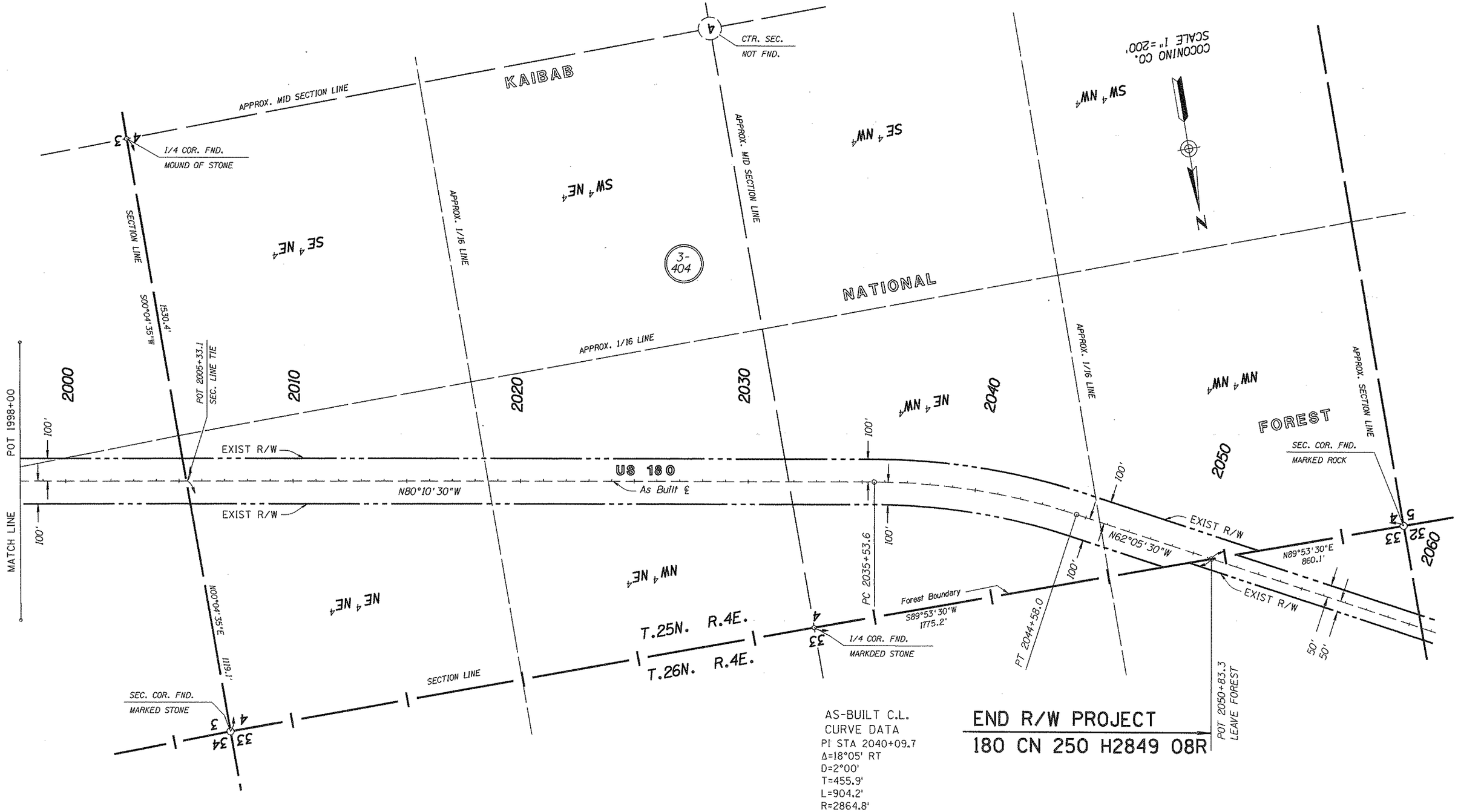

AS-BUILT C.L.
CURVE DATA
PI STA 2040+09.7
Δ=18°05' RT
D=2°00'
T=455.9'
L=904.2'
R=2864.8'

END R/W PROJECT
180 CN 250 H2849 08R

Click here for US 180 Index

REVISIONS			
C.O. NO.	DATE	BY	DESCRIPTION
8483	2-28-92	JCH	REV. EXIST R/W

DRAWING NO.	D-3-T-661
HARD COPY	
DRAWN/DATE	JDC OCT 1991
CHECKED/DATE	L.T.L JUNE 1992
WARNER CAMPANELLA MORIUCHI	4110 N. 70th STREET SCOTTSDALE, ARIZONA 85251 (602) 990-3008
ROUTE	US 180
LOCATION	M.P. 250 - M.P. 255

ARIZONA DEPARTMENT OF TRANSPORTATION
HIGHWAYS DIVISION
RIGHT OF WAY PLANS SERVICES

HIGHWAY: FLAGSTAFF - VALLE
PROJECT NO. F-067-1-701

SHEET 9 OF 9

TRACS NO. 180 CN 250 | H2849 | 08R | ___ OF ___

*****DGN*SPECIFICATION*****
VIEW NAME:
*****SYSTIME*****