FHWA REGION	STATE	PROJECT NUMBER	SHEET NUMBER	TOTAL SHEETS	FINALIZED PLANS
9	ARIZ.	F-051-2-810	1	26	

DRAWING NUMBER	D-1-T-250

STATE OF ARIZONA
DEPARTMENT OF TRANSPORTATION

HIGHWAYS DIVISION

RIGHT OF WAY PLAN OF THE

SAFFORD-SPRINGERVILLE HWY.
NELSON RESERVOIR
U.S. 666 & U.S. 180
PROJECT NO. F-051-2-810

APACHE COUNTY DISTRICT 7

LENGTH OF PROJECT = 5.855 MILES

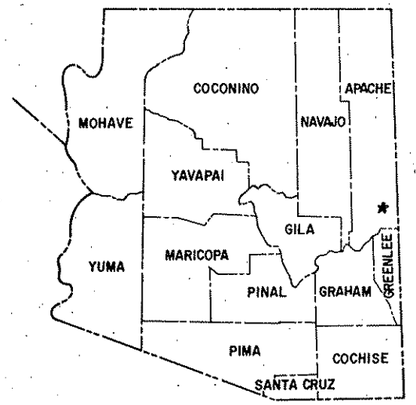

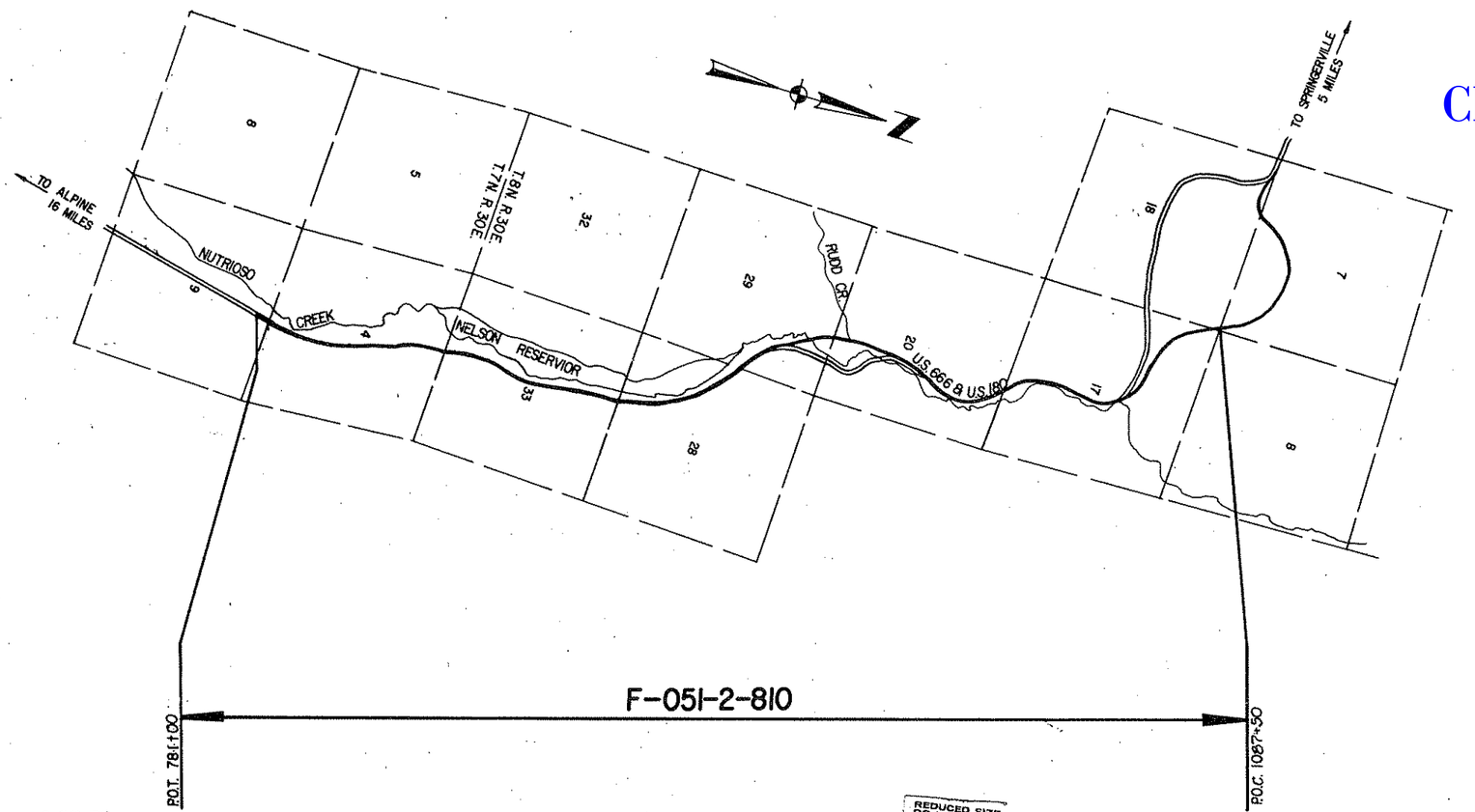

Click here for US 180 Index

Approved in accordance with Roadway Plans

DEPUTY STATE ENGINEER — DATE 8-3-79

ARIZONA DEPARTMENT OF TRANSPORTATION BOARD
Approved for Right of Way Acquisition in accordance with Resolution Number 77-07-A-17 Dated 4-22-77
77-13-A-47 7-19-79
Oscar T. Lyon Jr. State Engineer

CHIEF DEPUTY STATE ENGINEER — DATE 8/6/79

U.S. DEPARTMENT OF TRANSPORTATION
FEDERAL HIGHWAY ADMINISTRATION

DIVISION ENGINEER — DATE

REDUCED SIZE DO NOT SCALE

Public Hearing Requirements Satisfied 3-30-79

Environmental Impact Statement Requirements Satisfied 1-24-75

DRAWING 44512

Click here for US 180 Index

SAFFORD–SPRINGERVILLE HIGHWAY
NELSON RESERVOIR
APACHE COUNTY

REVISIONS					
C.O. No.	DATE	BY	DESCRIPTION	PROJECT NO.	F-051-2-810
				DRAWING NO.	D-1-T-250
				SHEET NO.	2 OF 20
				DRAWN BY	L.F.W.
				DATE COMP.	7-23-79
				SCALE	—

A

Acres	Ac.
Ahead	Ahd.
And	&
And Wife	et ux
And Others	et al
And Husband	et vir
Angle	∠
Approximate	Approx.
Arbitrary	Arb.
Asphalt	Asph.
At	@
Avenue	Ave.

B

Back	Bk.
Bank Protection	B.P.
Barbed Wire	B.W.
Bearing	Brng.
Beginning	Beg.
Book	Bk.
Borrow	Bor.
Boulevard	Blvd.
Boundary	Bndry.
Brass Cap	B.C.
Bridge	Br.
Building	Bldg.
Bureau of Indian Affairs	B.I.A.
Bureau of Land Management	B.L.M.
Bureau of Reclamation	B.R.

C

Calculated	Calc. or C.
Cattle Guard	C.G.
Center	Ctr.
Center to Center	C. to C.
Centerline	℄
Channel	Chan.
Concrete	Conc.
Concrete Box Culvert	C.B.C.
Construction	Constr.
Contractor	Cont.
Corner	Cor.
Corregated Metal Pipe	C.M.P.
County	Co.
Creek	Ck.
Cubic Yard	C.Y.
Culvert	Culv.
Curve Data	
Curve to Spiral	C.S.
Degree of Change per 100'	a
Length of Curve	L
Radius	R
Spiral to Curve	S.C.
Spiral to Tangent	S.T.
Delta	Δ
Point of Curve	P.C.
Deflection (Total Curve)	I
Curve Data	
Point of Tangent	P.T.
Point of Compound Curve	P.C.C.
Point of Reverse Curve	P.R.C.
Point of Reverse Spiral	P.R.S.
Point of Intersection	P.I.
Degree of Curve	D
Tangent Length	T
Tangent to Spiral	T.S.

D

Deceleration	Decel.
Deflection	Defl.
Department	Dept.
Detour	Det.
Diameter	Dia.
Distance	Dist.
Ditch and Dyke	D.&D.
Docket	Dkt.
Drawing	Dwg.
Drive	Dr.
Dyke	Dk.
Drainage	Drn.
Drainage Easement	D.E.

E

Each	Ea.
Easement	Esmt.
East	E.
Elevation	Elev.
Embankment	Emb.
Engineer	Engr.
Equal	Eq. or =
Equation	Equa.
Excavation	Excav.
Existing	Exist.
Extend	Ext.

F

Federal	Fed.
Feet	Ft. or '
Fence	Fc.
Flowage Easement	F.E.
Forest	For.
Found	Fnd.
Frame	Fr.
Freeway	Frwy.
Future	Fut.

G

Galvanized	Galv.
Gauge	Ga.
Government	Govt.
Grader	Gr.
Guard	Gd.

H

Headwall	Hdwl.
Highway	Hwy.
House	Hse.

I

Inch	In. or "
Include	Incl.
Interchange	Intcg.
Iron Pipe	I.P.
Irrigation	Irr.

J

Joint	Jt.
Junction	Jct.

L

Left	Lt.
Length	Lgth.
Line	Ln.
Linear Feet	L.F.
Local Tangent Bearing	L.T.B.

M

Manhole	M.H.
Material	Matl.
Maximum	Max.
Median	Med.
Mile	Mi.
Mile Post	M.P.
Minimum	Mim.
Minute	'
Miscellaneous	Misc.
Monument	Mon.
Mountain	Mt.

N

National	Natl.
North	N.
Number	No.

O

Opening	Opng.
Outside Diameter	O.D.
Office	Off.

P

Page	Pg.
Parcel	Par.
Parkway	Pkwy.
Per	/
Per Cent	%
Place	Pl.
Point on Curve	P.O.C.
Point on Tangent	P.O.T.
Point on Semi-Tangent	P.O.S.T.
Power Line	P.L.
Private	Pvt.
Project	Proj.
Property	Prop.
Proposed	Propsd
Protection	Prot.

Q

Quadrant	Quad.

R

Railroad	R.R.
Range	Rng. or R.
Record	Rec. or (R)
Reinforced	Reinf.
Reinforced Concrete Pipe	R.C.P.
Required	Reqd.
Reservation	Res.
Right	Rt.
Right of Way	R/W
Road	Rd.
Roadway	Rdwy

S

Second	"
Section	Sec.
Sheet	Sht.
Skew	Sk.
Slope Easement	S.E.
South	S.
Specifications	Specs.
Square	Sq.
Square Feet	ϕ
State Route	S.R.
Station	Sta
Street	St.
Subdivision	Subdiv.
Survey	Sur.

T

Telegraph	Tlg.
Telephone	Tel.
Township	Twp. or T.
Temporary Construction Easement	T.C.E.
Traffic Interchange	T.I.
Turnout	T.O.
Typical	Typ.

U

United States General Land Office	U.S.G.L.O.
Underground	Ungnd.

V

Vertical	Vert.

W

West	W
West Bound	W.B.
Warranty Deed	W.D.

Y

Yard	Yd.

STANDARD ABBREVIATIONS

Click here for US 180 Index

SAFFORD–SPRINGERVILLE HIGHWAY
NELSON RESERVOIR
APACHE COUNTY

REVISIONS					
C.O. No.	DATE	BY	DESCRIPTION	PROJECT NO.	F-051-2-810
				DRAWING NO.	D-1-T-250
				SHEET NO.	3 OF 20
				DRAWN BY	L.F.W.
				DATE COMP.	7-23-79
				SCALE	—

ITEM	SYMBOL
HIGHWAY SURVEY CENTERLINE	
HIGHWAY CONSTRUCTION CENTERLINE	
HIGHWAY CENTERLINE (EXISTING)	
HIGHWAY RIGHT OF WAY LINE (NEW)	
HIGHWAY RIGHT OF WAY LINE (EXISTING)	
CONTROLLED ACCESS (FULL)	
CONTROLLED ACCESS (PARTIAL)	
CONTROLLED ACCESS (EXISTING)	
RAILROAD RIGHT OF WAY LINE	
RAILROAD RIGHT OF WAY LINE COMMON TO HIGHWAY RIGHT OF WAY LINE (EXISTING)	
NATIONAL OR STATE BOUNDARY LINE	
FOREST, NATIONAL MONUMENT, MILITARY OR INDIAN RESERVATION	
COUNTY LINE	
TOWNSHIP OR RANGE LINE	
SECTION LINE	
QUARTER OR MID SECTION LINE	
SIXTEENTH OR GOVERNMENT LOT LINE	
LAND GRANT BOUNDARY LINE	
CITY LIMITS BOUNDARY LINE	
SUBDIVISION OR LOT BOUNDARY LINE	
PROPERTY OWNERSHIP BOUNDARY LINE	
PROPERTY LEASE BOUNDARY LINE	L
SURVEY MEANDER LINE	
POWER LINE	
POWER TRANSMISSION LINE	
TELEPHONE OR TELEGRAPH LINE	
TELEPHONE AND POWER LINE (COMBINATION)	
UNDERGROUND TELEPHONE CABLE	T
WATER UTILITY LINE	W 6" W 6" W
NATURAL GAS UTILITY LINE	G 2" G 2" G
SANITARY SEWER LINE	S 8" S 8" S
STORM SEWER LINE	SS 36" SS 36" SS

ITEM	SYMBOL
HIGHWAY SLOPE OR DRAINAGE EASEMENT (NEW)	
HIGHWAY SLOPE OR DRAINAGE EASEMENT (EXISTING)	
TEMPORARY CONSTRUCTION EASEMENT (NEW)	
ROAD (NEW) (SHOULDER TO SHOULDER WIDTH)	
ROAD (EXISTING) (SHOULDER TO SHOULDER WIDTH)	
RAILROAD TRACK	
RIVER OR CREEK (CONTINUOUS FLOW)	
RIVER OR CREEK (INTERMITTENT FLOW)	
NATURAL DRAINAGE OR A WASH	
CANAL, CHANNEL, OR DITCH (NEW)	
CANAL, CHANNEL, OR DITCH (EXISTING)	
IRRIGATION DITCH OR LINE (NEW)	IRR IRR
IRRIGATION DITCH OR LINE (EXISTING)	IRR IRR
DYKE OR LEVEE (NEW)	
DYKE OR LEVEE (EXISTING)	
BANK PROTECTION	
RETAINING WALL	
CONSTRUCTION OR SLOPE LIMITS	
WIRE OR BARBED WIRE FENCE	
CHAIN LINK FENCE	
WOOD FENCE	
STONE FENCE	
ROAD GUARD (NEW)	
ROAD GUARD (EXISTING)	
CURB	
CURB AND GUTTER	
DEPRESSED CURB WITH GUTTER (NEW)	
DEPRESSED CURB WITH GUTTER (EXISTING)	
TREES (DECIDUOUS)	
TREES (CONIFEROUS)	
HEDGE OR SHRUBBERY	

EXIST. PAVEMENT
NEW PAVEMENT
NEW STRUCTURES (BRIDGES, ETC. NOT COVERED BY PAVEMENT)
EXIST. PAVEMENT, TO BE OBLITERATED
EXCESS TAKE

STANDARD SYMBOLS

ITEM	SYMBOL
BRIDGE (NEW)	
BRIDGE (EXISTING)	
PIPE CULVERT (NEW)	
PIPE CULVERT (EXISTING)	
BOX CULVERT (NEW)	
BOX CULVERT (EXISTING)	
CATTLE GUARD (NEW)	
CATTLE GUARD (EXISTING)	
GATE (NEW)	
GATE (EXISTING)	
FORD (NEW)	
FORD (EXISTING)	
TRAFFIC DIRECTIONAL FLOW ARROWS	
DRAINAGE DIRECTIONAL FLOW ARROWS	
PROPERTY LIMIT ARROWS	
LEASE LIMIT ARROWS	L L
PROPERTY TIE BARS	
SURVEY MONUMENT, NEW	
SURVEY MONUMENT, EXISTING	
NEW RIGHT OF WAY CONTROL POINT	
RIGHT OF WAY MARKER, EXISTING	

NORTH ARROW

○ FOUND SEC. COR. or 1/4 COR.
+ UNFOUND SEC. COR. or 1/4 COR.
(3) FOUND CENTER SEC.
(3) UNFOUND CENTER SEC.

5/32" Diameter Circle. No. 1 Rapidograph Pen, Or Equal. — SECTION CORNER

1/2" Diameter Circle. No. 1 Rapidograph Pen, Or Equal. — CENTER OF SECTION

5/32" Diameter Circle. No. 1 Rapidograph Pen, Or Equal. — 1/4 CORNER

PARCEL BUBBLE Size 3/4" — 7-614 — 7-614 — 7-614-L1

BRUNING 44-512

SAFFORD – SPRINGERVILLE HIGHWAY
NELSON RESERVOIR
APACHE COUNTY

Click here for US 180 Index

REVISIONS			
C.O. No.	DATE	BY	DESCRIPTION
05473	10-17-79	L.F.W.	Rev. Par 1-206 To Show Exist. R/W Outside
"	"	"	New R/W In Gross (3.9 Ac.); Rev. Rem. Lt.
"	"	"	Rev. Par. 1-209 To Show New Owner & New Total
"	"	"	Area.; Rev. Note.
5534	2-4-80	R.L.R.	Ch'd. Apache Nat'l. Forest to Apache
"	"	"	Sitgreaves - Parcel 1-208 C.E.S. (10)
5550	3-16-82	MRR	REVISE AREAS IN PAR. 1-208

PROJECT NO.	F-051-2-810
DRAWING NO.	D-1-T-250
SHEET NO.	4 OF 26
DRAWN BY	L.F.W.
DATE COMP.	7-23-79
SCALE	—

*NOTE: Gross Area includes Exist. R/W Lying Outside New R/W.

OWNERSHIP			RECORD							ACQUISITION RECORD				
PARCEL NUMBER	OWNER	DESCRIPTION	TOTAL AREA	AREA REQUIRED GROSS INCLUDING EXISTING R/W	AREA REQUIRED NET EXCLUDING EXISTING R/W	EASEMENT AREA	REMAINDER LEFT	REMAINDER RIGHT	SHEET NUMBER	BOARD APPROVAL	TYPE & DATE OF INSTRUMENT	RECORDED DATE	RECORDED BOOK	RECORDED PAGE
1-206	Don C. Judd et al	Pt. SW4 SE4, E2 NW4, Tract "B" H.E.S. 502, Sec. 4, T7N, R30E. Pt. E2 SW4, Sec. 33, T8N, R30E.	336.7 Ac.	~~38.7 Ac.~~ 42.6 Ac.*	26.0 Ac.		~~245.8 Ac.~~ 241.9 Ac.	52.2 Ac.	6, 7 & 8	3-26-80	WD 11-6-79	4-16-80	337	235-9
1-207	Timberline Corp. Of Arizona	Pt. SW4 SE4 Sec. 4, T7N, R30E	13.5 Ac.	2.0 Ac.	1.2 Ac.			11.5 Ac.	6	4-9-80	WD 10-30-79	5-12-80	338	576-7
1-208	U.S.A. (Apache Sitgreaves National Forest)	Pt. Tract "C" H.E.S. 502; Lot 9, Sec. 4, T7N, R30E. Pts. Secs. 33, 28, 29, 20 & 17, T8N, R30E.		~~109.7 Ac.~~ 118.3 Ac.	~~68.6 Ac.~~ 74.2 Ac.	~~8 Ac.~~ 2.1 Ac. T.C.E.			6 Thru 15	5-20-82 7-2-80	Permit 4-7-80 S.U.P. 5-23-80	NOT RECORDED		
1-209	Donald D. Johnston et al	Pt. NW1/4 NE1/4 Sec. 9, T7N, R30E.	37.8 Ac.		1.5 Ac.			36.3 Ac.	6	8-8-80	FOC 11-10-80	12-11-80	352	422

REDUCED SIZE
DO NOT SCALE

CHECKED BY. [signature]

HARD COPY.

BRUNING 44-512

SAFFORD – SPRINGERVILLE HIGHWAY
NELSON RESERVOIR
APACHE COUNTY

Click here for US 180 Index

REVISIONS					
C.O. No.	DATE	BY	DESCRIPTION	PROJECT NO.	F-051-2-810
5534	2-4-80	R.L.R.	See C.O. For Revisions. C.E.S.(10)	DRAWING NO.	D-1-T-250
5617	6-4-80	R.L.R.	Changed Constr. Proj. No. To 508 Bid Rev.	SHEET NO.	5 OF 20
5060	3-16-82	M.R.R.	ADD TCE LT. STA. 970+00, RELOCATE CONSTR.	DRAWN BY	L.F.W.
"	"	"	& R/W. FROM 1038+45.50 TO 1070+21.00,	DATE COMP.	7-23-70
"	"	"	ADD NEW R/W RT 1000±.	SCALE	1"=1000'

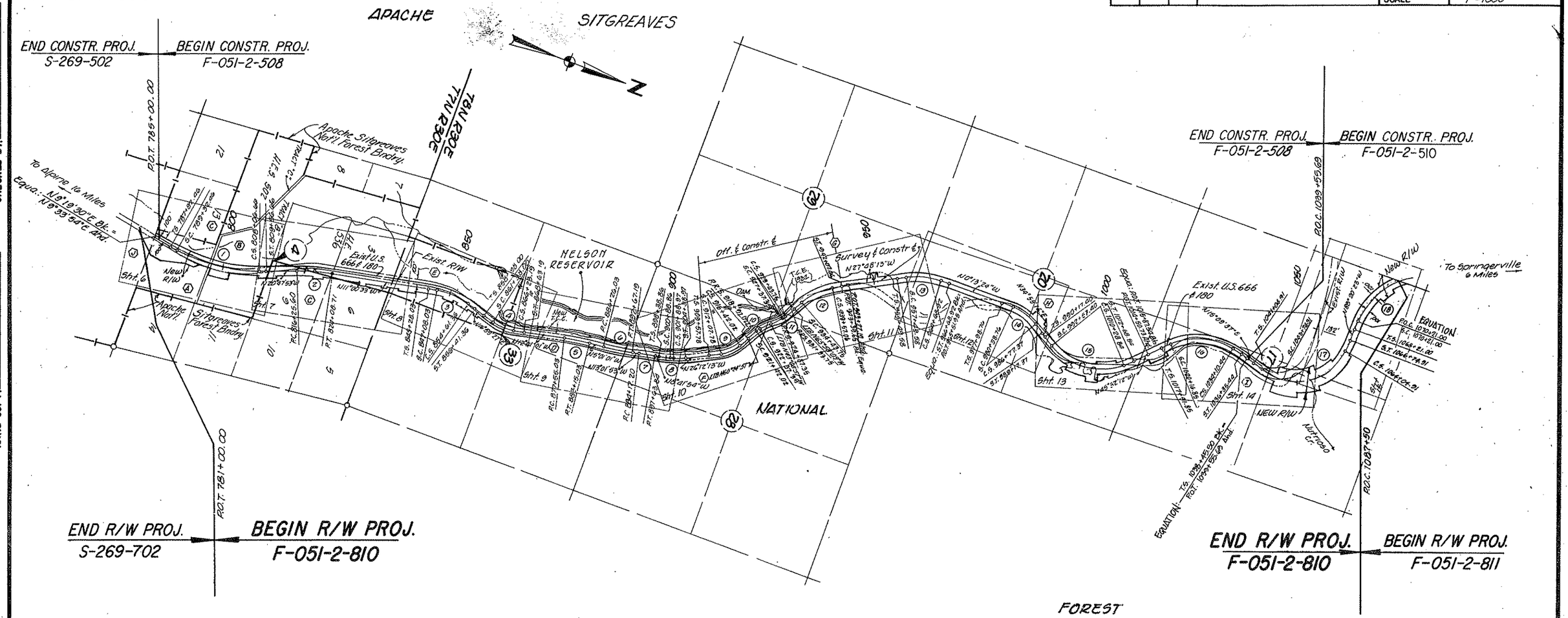

VICINITY MAP
Scale: 1" = 1000'

REDUCED SIZE DO NOT SCALE

* Office & Constr. & Data

Survey & Constr. & Curve Data

Curve No.		(1)	(2)	(3)	(4)	(5)	(6)	(7)	(8)	*(9)	*(10)	*(11)	*(12)	(13)	(14)	(15)	(16)	(17)	(18)
	P.I.	789+94.00	820+18.11	850+94.30	863+88.86	880+35.38	889+47.13	895+90.00	901+40.69	914+36.09	921+91.31	928+44.03	937+15.91	961+18.54	983+72.88	1003+50.69	1027+99.70	1058+01.23	1083+77.29
Total	I	30°21'47"Lt.		28°00'00"Rt.	28°00'28"Lt.				17°30'18"Lt.	34°12'44"Lt.	17°16'00"Rt.	22°49'12"Lt.	38°09'56"Rt.	27°39'49"Rt.	35°08'40"Rt.	30°21'25"Lt.	40°41'49"Rt.	105°00'00"Lt.	76°00'00"Rt.
	Tg	1111.54'		866.35'	490.95'				301.73'	428.31'	299.28'	354.67'	522.16'	568.96'	574.12'	1333.09'	1007.89'	1621.30'	1606.79'
	L	2174.20'		1113.33'	965.19'				600.11'	934.24'	595.33'	706.40'	1018.31'	1119.34'	1118.61'	2291.44'	1843.59'	2350.00'	2790.00'
	R+O	3819.97'		1910.97'	1434.07'				1148.19'	1148.19'	1146.19'	1148.19'	1145.92'	1910.73'	1434.07'	1434.07'	1929.77'	1148.19'	1910.73'
Main	Δ	28°06'47"	9°01'26"Rt.	22°36'00"	19°24'28"	7°00'00"Rt.	6°00'52"Lt.	4°19'59"Rt.	5°00'19"	21°42'44"	4°46'00"	10°19'12"	25°39'56"	21°34'08"	25°52'00"	70°91'28"	52°18'34"	92°30'00"	70°30'00"
	D	1°30'00"	1°15'00"	3°00'00"	4°00'00"	1°15'00"	1°15'00"	1°15'00"	5°00'00"	5°00'00"	5°00'00"	5°00'00"	5°00'00"	3°00'00"	4°00'00"	4°00'00"	3°45'00"	5°00'00"	5°00'00"
	R	3819.72'	4583.66'	1909.86'	1432.39'	4583.66'	4583.66'	4583.66'	1145.92'	1145.92'	1145.92'	1145.92'	1145.92'	1909.86'	1432.39'	1432.39'	1527.89'	1145.92'	1909.86'
	L	1872.20'	733.11'	752.35'	485.19'	560.00'	641.16'	346.64'	100.11'	434.24'	95.33'	206.40'	513.31'	719.34'	638.61'	1771.44'	1393.29'	1850.00'	2350.00'
Spiral	a	1	T+382.51	1 2/3	1 2/3	T+280.35'	T+321.10'	T+173.40'	2	2	2	2	2	1 1/2	1 2/3	1 2/3	1 2/3	2	1 1/2
	Δ	1°07'30"		2°42'00"	4°48'00"				6°15'00"	6°15'00"	6°15'00"	6°15'00"	6°15'00"	3°00'00"	4°48'00"	4°48'00"	4°13'08"	6°15'00"	3°00'00"
	L	150.00'		180.00'	240.00'				250.00'	250.00'	250.00'	250.00'	250.00'	200.00'	240.00'	240.00'	225.00'	250.00'	200.00'

INDEX TO EXISTING R/W

INDEX	SUBDIVISION	SEC.	TWP.	R.	ACQUIRED FROM	TYPE	BOOK	PAGE	WIDTH	YEAR	PAR. NO.
(A)	SW¼ SE¼	4	7N	30E	A.R.S. 28-1861				100'		
(B)	Tract "B" H.E.S. 502	4	7N	30E							
(C)	Tract "C" H.E.S. 502, Lot 6, Lot 9.	4	7N	30E	U.S.A. (Apache Nat. For.)	Special Use Permit			132'	1966	
(D)	E½ NW¼	33	8N	30E	U.S.A. (Apache Nat. For.)	Special Use Permit			132'	1966	
(E)	E½ SW¼	33	8N	30E	Ernest L. & Iva S. Judd	Esmt.	31	490-491	100'	1951	
(F)	W¼	23	8N	30E	U.S.A. (Apache Nat. For.)	Special Use Permit			132'	1966	
(G)	NE¼	29	8N	30E	U.S.A. (Apache Nat. For.)	Special Use Permit			132'	1966	
(H)	E½	20	8N	30E	U.S.A. (Apache Nat. For.)	Special Use Permit			132'	1966	
(I)	N½ & SE¼	17	8N	30E	U.S.A. (Apache Nat. For.)	Special Use Permit			132'	1966	
(J)	NW¼ NE¼	9	7N	30E	A.R.S. 28-1861				100'		

HARD COPY 7031 M182

CHECKED BY Ted Cowden

BRUNING 44-512

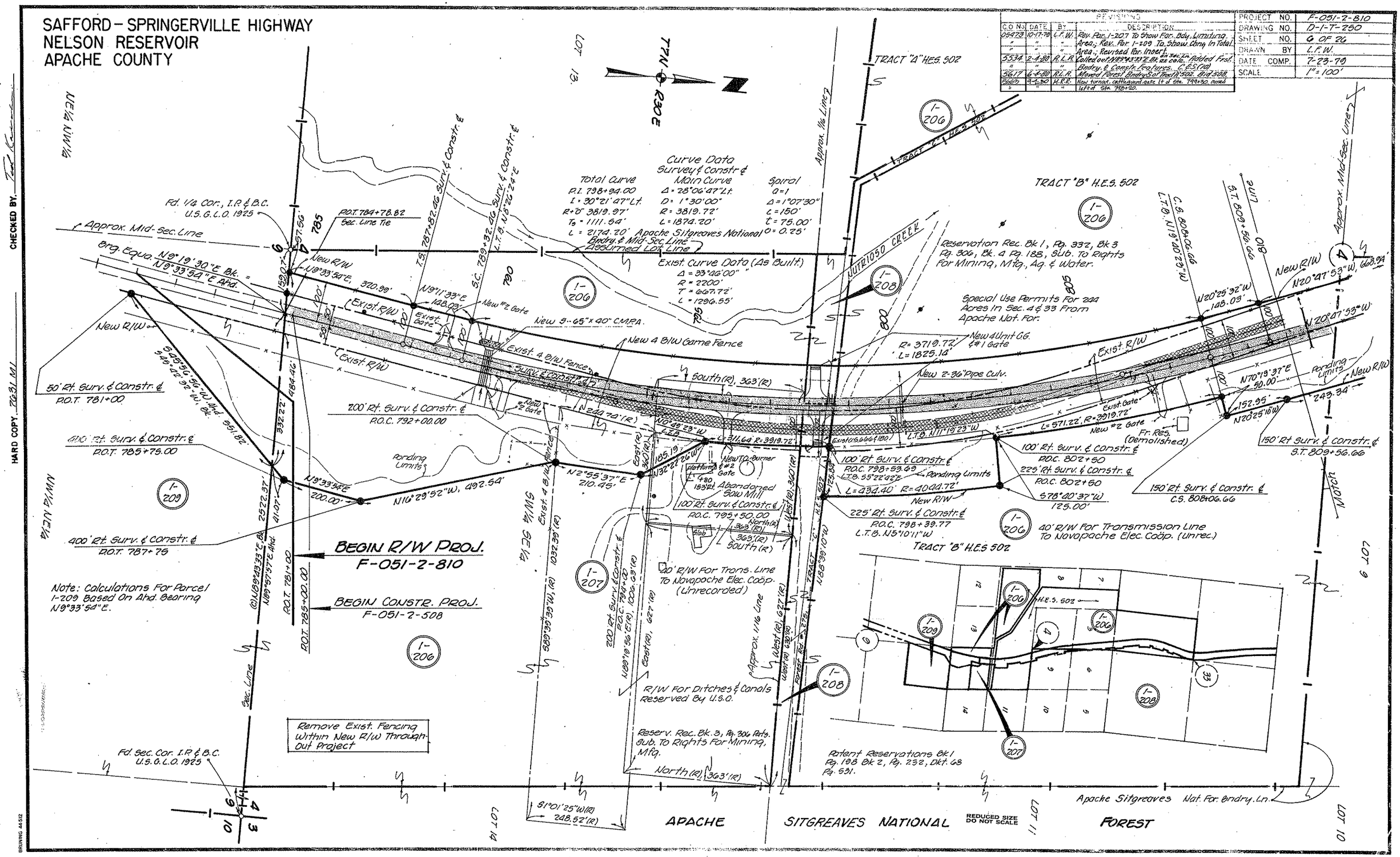

Click here for US 180 Index

SAFFORD-SPRINGERVILLE HIGHWAY
NELSON RESERVOIR
APACHE COUNTY

Click here for US 180 Index

REVISIONS				
C.O. No.	DATE	BY	DESCRIPTION	
5534	2-4-80	R.L.R.	Chgd. R/W length on Rt. between ℄ 100'	
"	"	"	Rt. 822 & 826+08.71 to 204.16' Removed	
"	"	"	#2 Gate Lt. 812+20 ℄ moved gate rt. 8ft.	
"	"	"	Added fencing rt. 831+ & 840+. C.E.5.100	

PROJECT NO.	F-051-2-810
DRAWING NO.	D-1-T-260
SHEET NO.	7 OF 26
DRAWN BY	L.F.W.
DATE COMP.	7-23-79
SCALE	1" = 100'

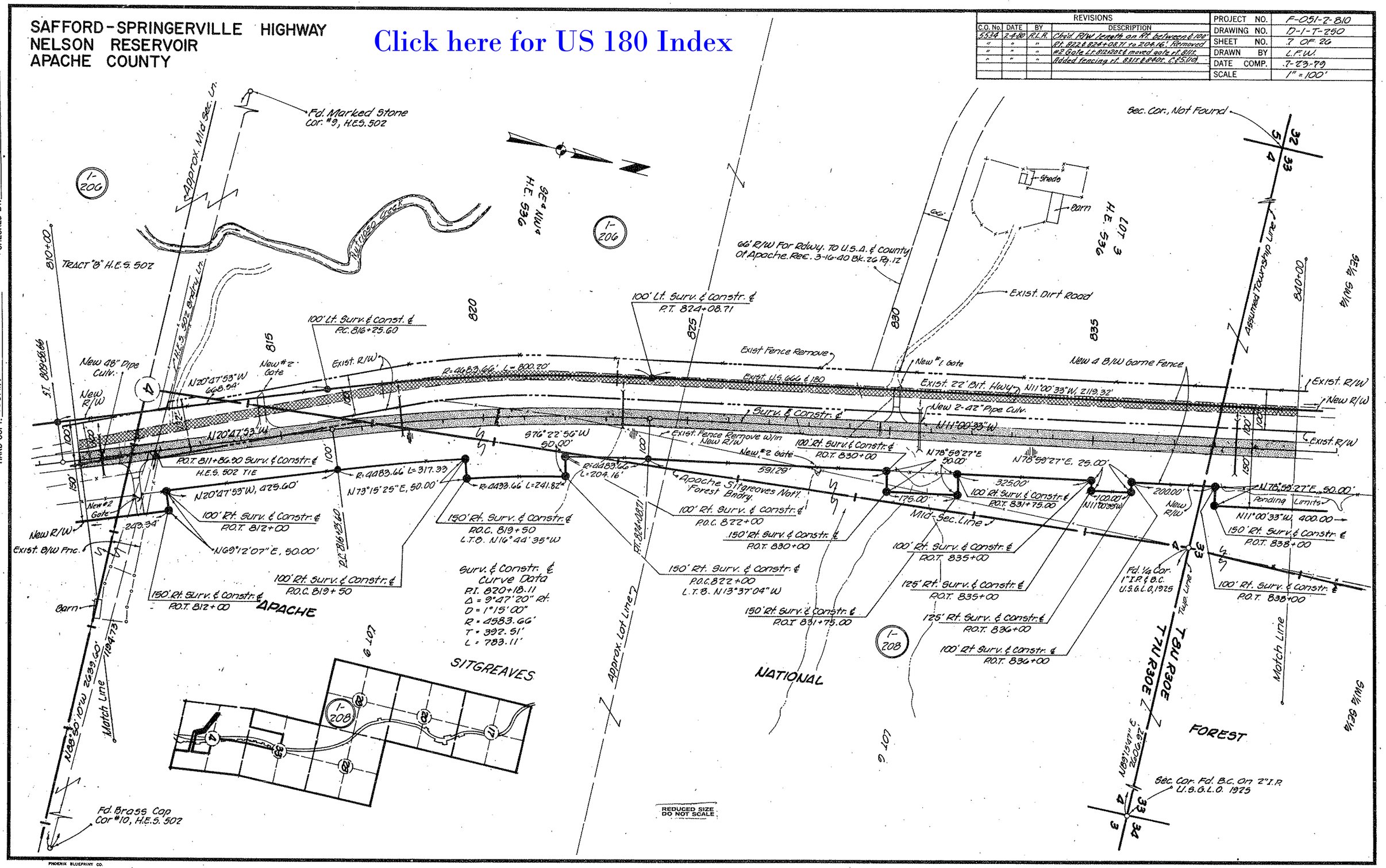

CHECKED BY: Ted Kamber

HARD COPY: 7-31-81

PHOENIX BLUEPRINT CO.

SAFFORD-SPRINGERVILLE HIGHWAY
NELSON RESERVOIR
APACHE COUNTY

REVISIONS				PROJECT NO.	F-051-2-810
C.O. No.	DATE	BY	DESCRIPTION	DRAWING NO.	D-1-T-250
5534	2-4-80	R.L.R.	Added Chans. Gutter & Fencing. C.B.S. (1a)	SHEET NO.	8 OF 26
				DRAWN BY	L.F.W.
				DATE COMP.	7-23-79
				SCALE	1" = 100'

Click here for US 180 Index

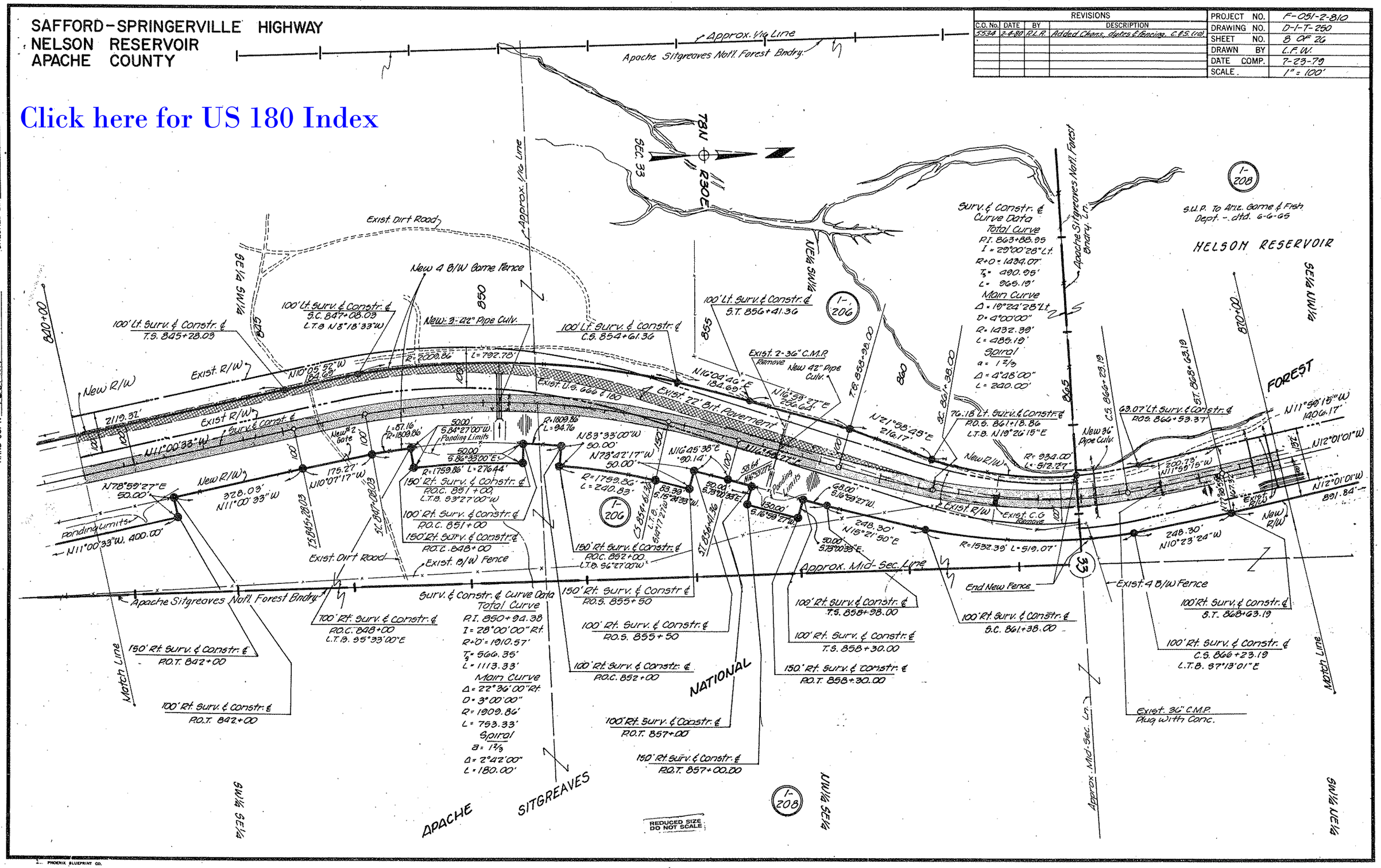

CHECKED BY: Ted Kaminski

HARD COPY: 7-23-80

PHOENIX BLUEPRINT CO.

SAFFORD - SPRINGERVILLE HIGHWAY
NELSON RESERVOIR
APACHE COUNTY

REVISIONS				
C.O. No.	DATE	BY	DESCRIPTION	
5534	2-4-80	R.L.R.	Clarified Pipes & C.B.C.	C.E.S. 110

PROJECT NO.	F-051-2-810
DRAWING NO.	D-1-T-250
SHEET NO.	9 OF 26
DRAWN BY	L.F.W.
DATE COMP.	7-23-79
SCALE	1" = 100'

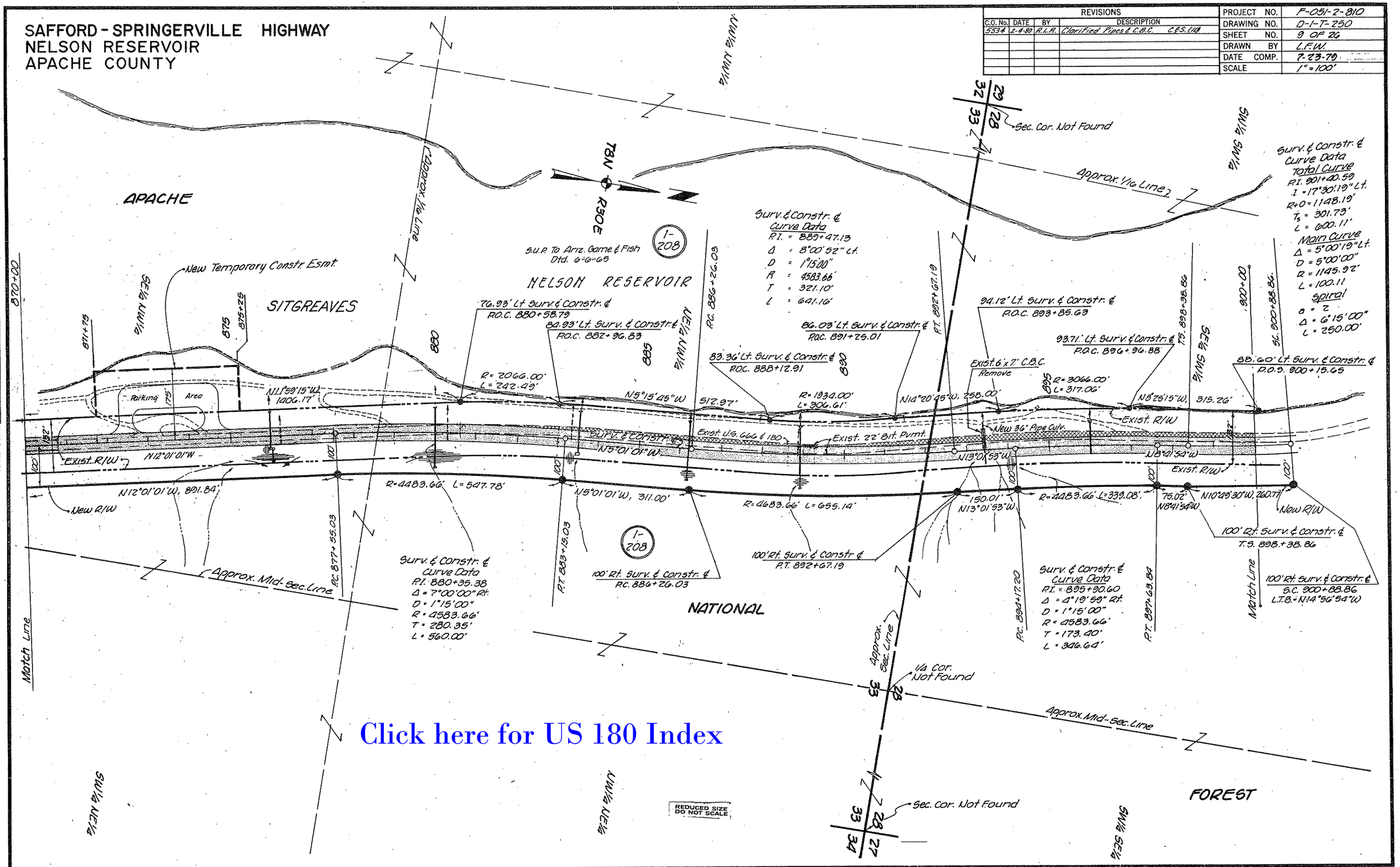

Click here for US 180 Index

REDUCED SIZE DO NOT SCALE

CHECKED BY Ted Kane

HARD COPY 26.31 MI

PHOENIX BLUEPRINT CO.

SAFFORD — SPRINGERVILLE HIGHWAY
NELSON RESERVOIR
APACHE COUNTY

REVISIONS				
C.O. No.	DATE	BY	DESCRIPTION	
1334	2-4-80	R.L.R.	See C.O. For Changes. C.F.S.(O).	
1950	2-16-82	M.R.R.	Add Tcb (1982) & New R/W Left Sta 930±	

PROJECT NO.	F-051-2-810
DRAWING NO.	D-1-T-250
SHEET NO.	10 OF 26
DRAWN BY	L.F.W.
DATE COMP.	7-23-79
SCALE	1" = 100'

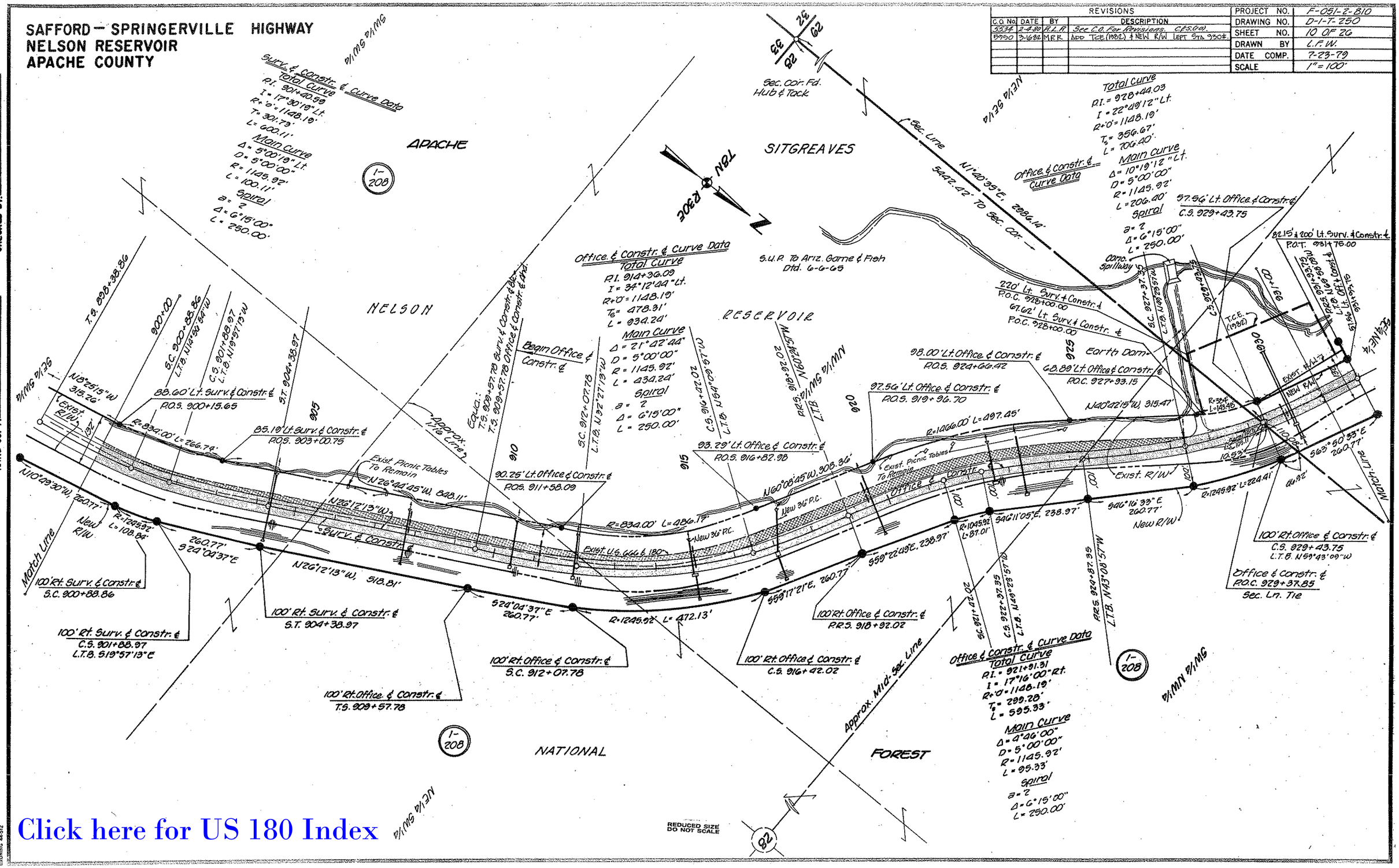

Click here for US 180 Index

REDUCED SIZE DO NOT SCALE

CHECKED BY. J.C. Williams 7-79

HARD COPY 7631 M.

BOUNING 44-512

SAFFORD–SPRINGERVILLE HIGHWAY
NELSON RESERVOIR
APACHE COUNTY

REVISIONS				
C.O. No.	DATE	BY	DESCRIPTION	
5338	2-4-80	R.L.R.	Called out / added flow arrows to Nutrioso Ck. Moved W.S. 1/16 Ln. To match Ln. on Sht. 12. C.F.S. (10).	
"	"	"		
"	"	"		
5950	3-16-82	MRR	ADD TCE LT. STA. 928+00 TO 931+75 &	
"	"	"	REVISE NEW R/W.	

PROJECT NO.	F-051-2-810
DRAWING NO.	D-1-T-250
SHEET NO.	11 OF 26
DRAWN BY	L.F.W.
DATE COMP.	7-23-79
SCALE	1"=100'

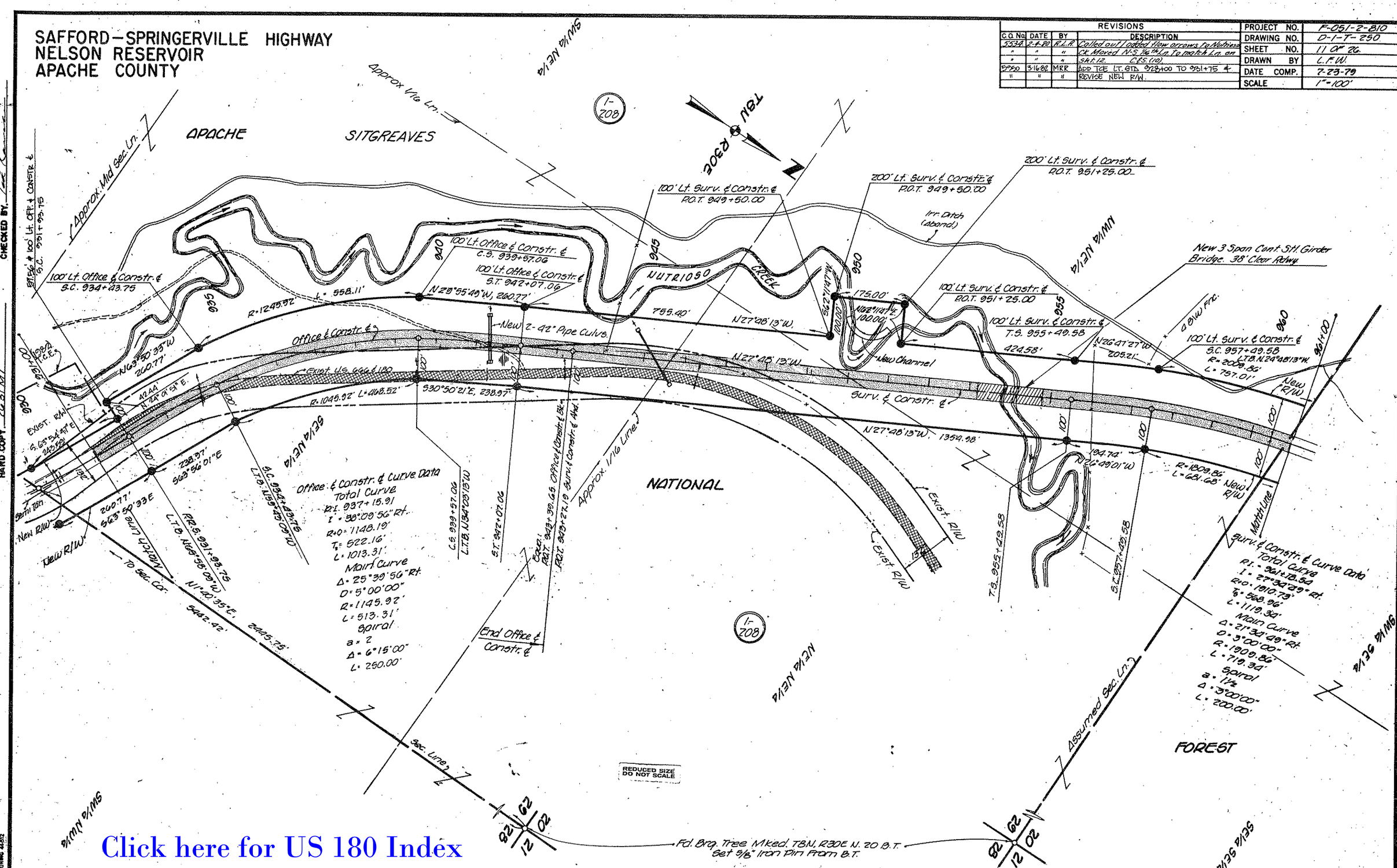

Click here for US 180 Index

CHECKED BY. 7-23-79

HARD COPY 7-31-81

BRUNING 44-512

SAFFORD – SPRINGERVILLE HIGHWAY
NELSON RESERVOIR
APACHE COUNTY

REVISIONS				PROJECT NO.	F-051-2-810
C.O. No.	DATE	BY	DESCRIPTION	DRAWING NO.	D-1-T-250
5534	2-4-80	R.L.R.	Added Chans., dykes, pipes, etc. C.E.S(10)	SHEET NO.	12 OF 26
				DRAWN BY	L.F.W.
				DATE COMP.	7-23-79
				SCALE	1" = 100'

CHECKED BY. Ted Kane

HARD COPY. 726.31 M.I.

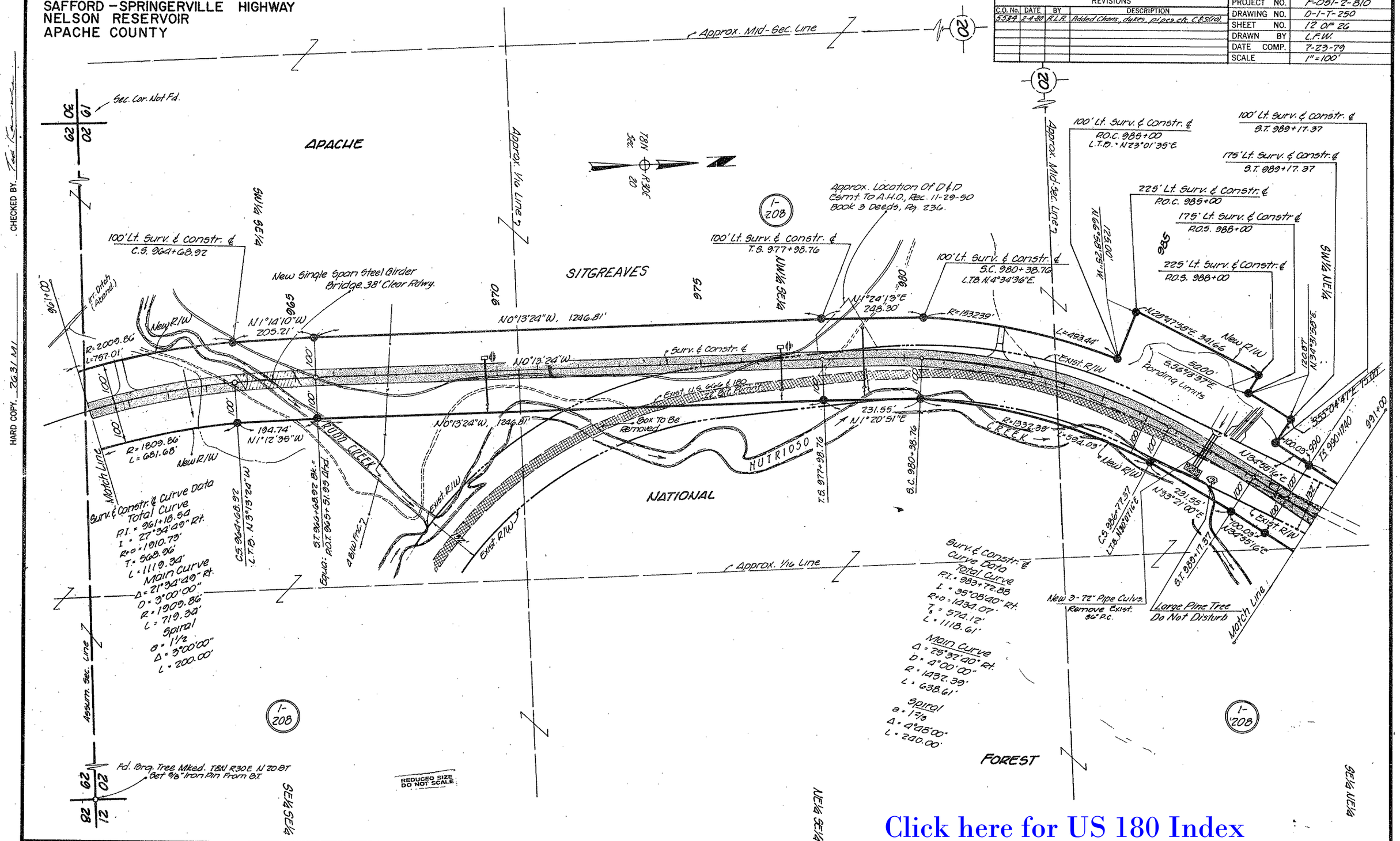

PHOENIX BLUEPRINT CO.

Click here for US 180 Index

SAFFORD-SPRINGERVILLE HIGHWAY
NELSON RESERVOIR
APACHE COUNTY

REVISIONS			
C.O. No.	DATE	BY	DESCRIPTION
5534	2-4-80	R.L.R.	Chg'd L.T.B. Rt. 998. Added channels & dykes C.E.S. (10)
"	"	"	

PROJECT NO.	F-051-2-810
DRAWING NO.	D-1-T-250
SHEET NO.	13 OF 26
DRAWN BY	L.F.W.
DATE COMP.	7-23-79
SCALE	1"=100'

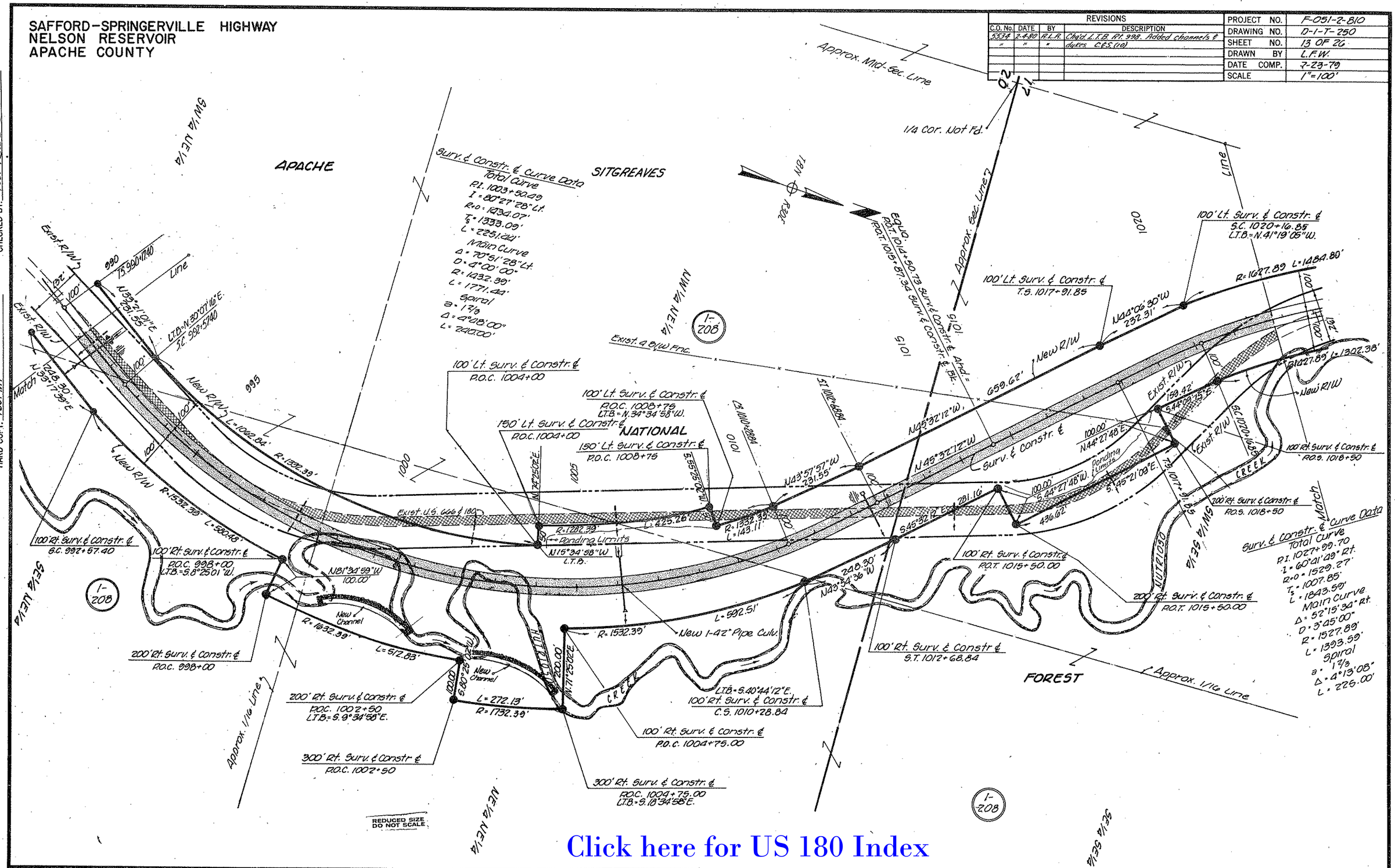

Click here for US 180 Index

CHECKED BY

HARD COPY. 7631 M1

PHOENIX BLUEPRINT CO.

Click here for US 180 Index

SAFFORD - SPRINGERVILLE HIGHWAY
NELSON RESERVOIR
APACHE COUNTY

REVISIONS					
C.O. No.	DATE	BY	DESCRIPTION	PROJECT NO.	F-051-2-810
5334	2-4-80	R.L.R.	Added channels, dikes etc. C&S. (10)	DRAWING NO.	D-1-T-250.
56.17	6-4-80	N.I.R.	Changed county Proj. No. to 508 Bid Rev.	SHEET NO.	14 OF 26
5250	3-16-82	M.R.R.	RE-ALIGN CONSTR. ℄ FROM 1038+45.00 TO	DRAWN BY	L.F.W.
"	"	"	1070+21.00, ADD NEW R/W	DATE COMP.	7-23-79
				SCALE	1" = 100'

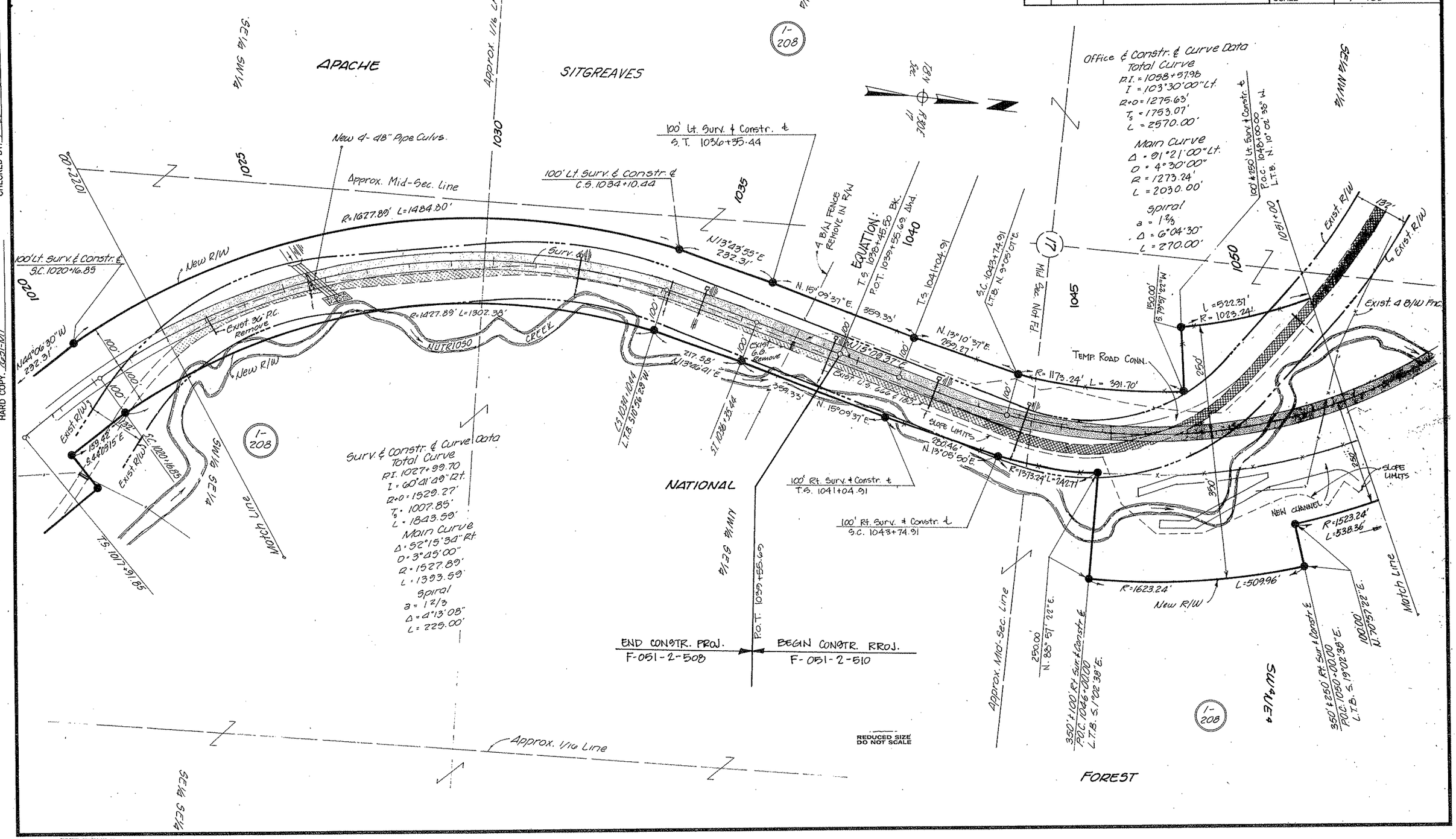

CHECKED BY. Earl Kaiser

HARD COPY. 7-23-79

PHOENIX BLUEPRINT CO.

SAFFORD–SPRINGERVILLE HIGHWAY
NELSON RESERVOIR
APACHE COUNTY

REVISIONS				
C.O. No	DATE	BY	DESCRIPTION	
5534	2-4-80	R.L.R.	Chg'd direction flow Nutrioso Cr. & L.T.B. &	PROJECT NO. F-051-2-810
"	"	"	radial bearing at 1089+ L.F.S. (10).	DRAWING NO. 0-1-T-250
5860	3-16-82	MRR	Realign Constr. & Up to 1070+21.00, Add New	SHEET NO. 15 OF 26
"	"	"	R/W Rt. Std. 1076+50 To 1081+00.	DRAWN BY L.F.W.
				DATE COMP. 7-23-79
				SCALE 1" = 100'

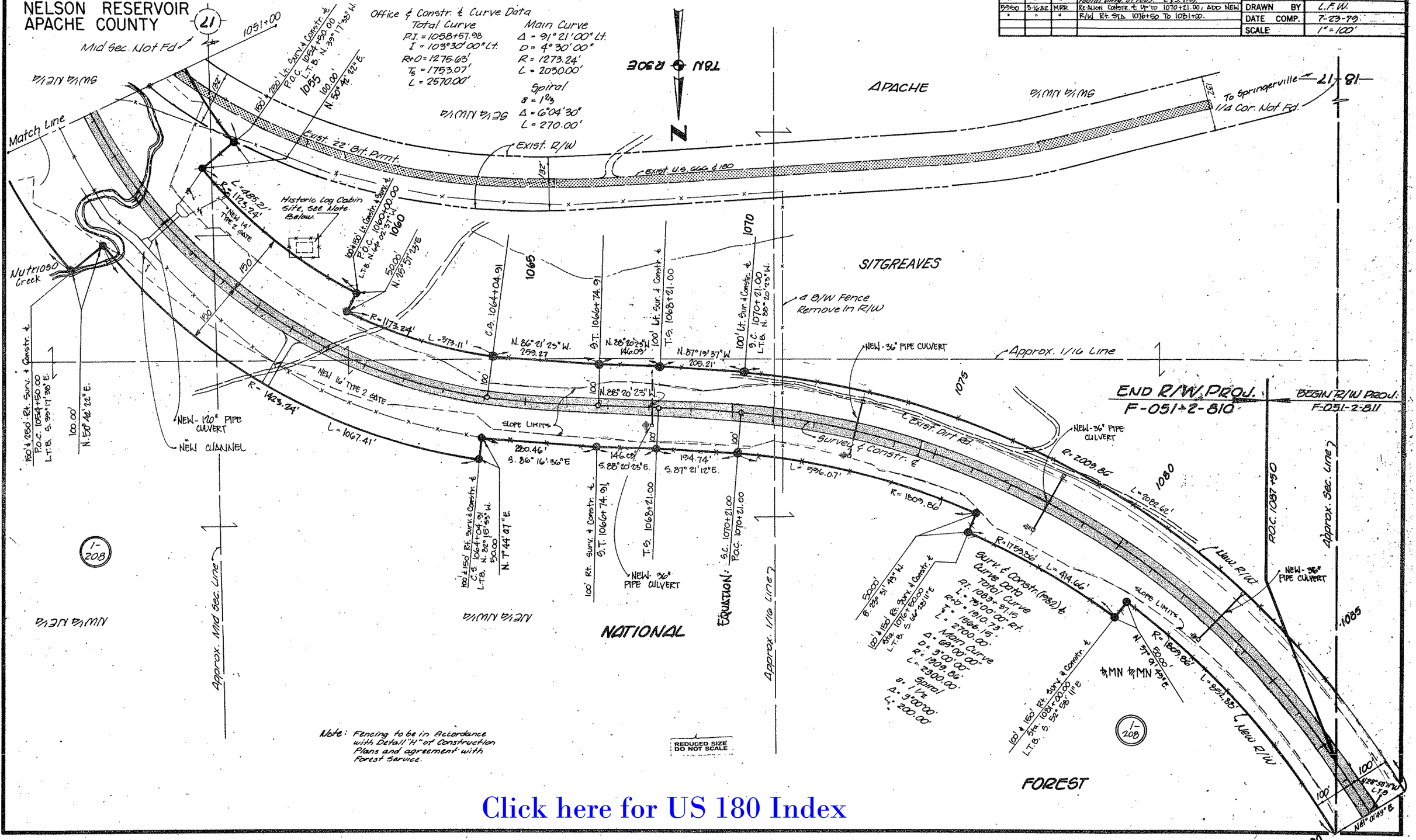

Click here for US 180 Index