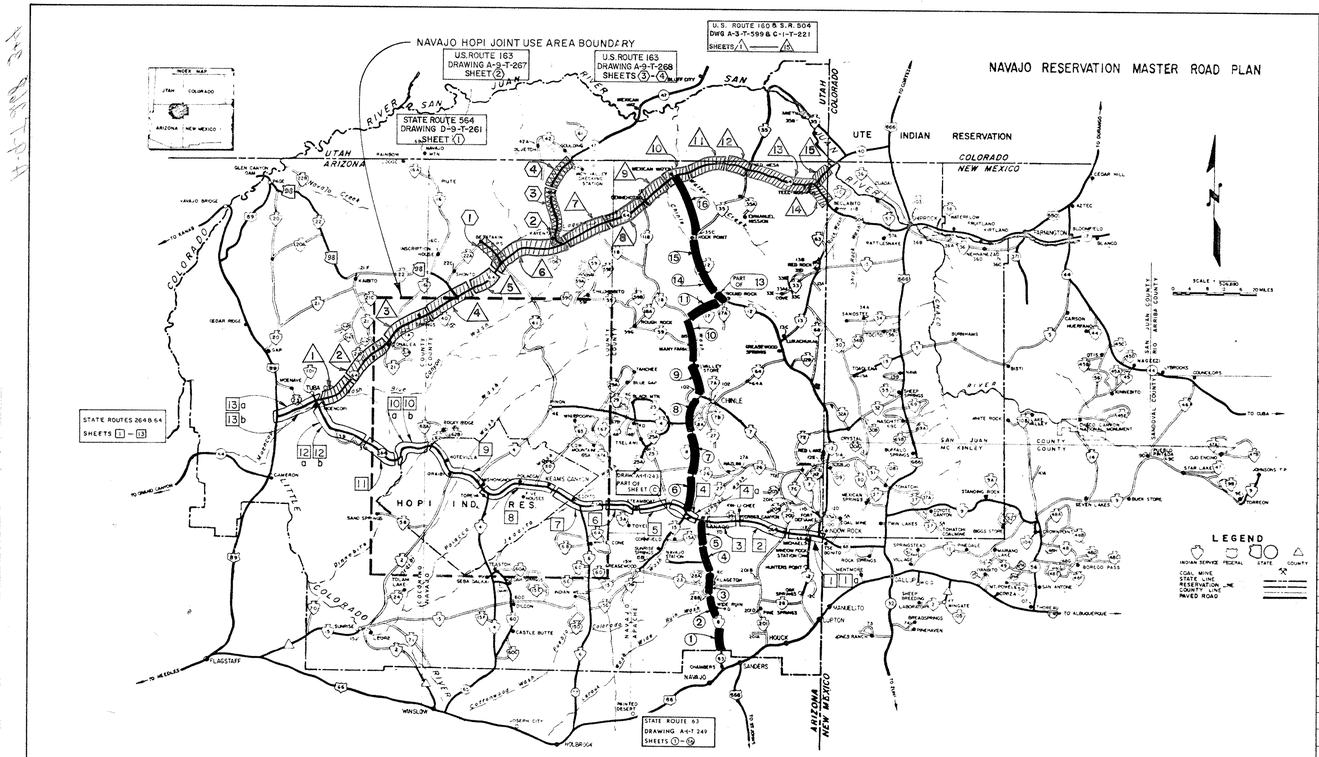

Click here for US 163 Index

ARIZONA ROUTE 63

SHT. NO.	ARIZONA HIGHWAY MAP NO.	ARIZONA HIGHWAY PARCEL	ARIZONA STATE ROUTE	B.I.A. PROJECT	STATIONS
1	A-1-T-249	1-171	63	N8(17)2 & 4	0+00 TO STA. 603+00
2	A-1-T-249	1-171	63	N8(14)	STA. 603+00=1399+65 TO P.T. 1051+87.26
3	A-1-T-249	1-171	63	N8(14)	P.T. 1051+87.26 TO STA 750+27.80
4	A-1-T-249	1-171	63	N8(13)	P.T. 750+27.80 TO STA 295+02.4
5	A-1-T-249	1-171	63	N8(13)	P.T 295+02.4 TO. STA 00+16.07
4	A-1-T-243C 5 MILE STRETCH WEST ON STATE RT. 264 THEN CONTINUED ON S.T. RT. 63 NORTH	1-163	264	AU3(63)&AU3(67)	STA 1538+83.8 TO 1761+87.5 (B.I.A AU3)
6	A-1-T-249	1-171	63	N8(5)2&4	STA. 1768+64.15 TO STA. 2193+00
7	A-1-T-249	1-171	63	N8(4)(6)(7)&(11)	B.O.P. 2193+00 TO STA. 2726+00
8	A-1-T-249	1-171	63	N8(4)(6)(7)&(11)	STA. 2726+00 TO 3440+00
9	A-1-T-249	1-171	63	N8(11)	STA. 3440+00 TO 4127+51.8
10	A-1-T-249	1-171	63	N8P(12)	B.O.P. 4127+51.8 TO STA. 4491+99.33
11	A-1-T-249	1-171	63	N17S(2)	STA. 4491+99.33=0+00 TO 478+56.10
12	A-1-T-249	1-171	63	N12S(1)	NOT INCLUDED AS PART OF RT. 63
13	A-1-T-249	1-171	63	N12S(1)&(2)	S.R. 0+00 TO STA. 450+00 (INDIAN RT. 12) STA. 450+00 TO S.R. STA. 727+64 (INDIAN RT. 12) NOT INCLUDED ON RT. 63 STA. 727+64=0+00 (INDIAN PROJ. N12S(2)) TO 450+00 IS INCLUDED.
14	A-1-T-249	1-171	63	N12S(2)	STA. 450+00 TO STA. 910+89.93
15	A-1-T-249	1-171	63	N12(7)	STA. 910+89.93 TO STA. 1216+36.06
16	A-1-T-249	1-171	63	N12(7)	STA. 1216+36.06 TO STA. 1715+13.40

ARIZONA ROUTE 64 & 264

1	A-1-T-244	1-164	264	AU3(61)	BEGIN (STATE LINE) STA. 895+95.76 TO STA. 514+00 **
* 1a	D-1-T-232A	1-062	264		BEGIN (STATE LINE) STA. 21+00 TO STA. 42+60
2	A-1-T-243A	1-163	264	AU3(63)&AU3(67)	STA. 514+00=514+14.80 TO STA. 1063+65.62
3	A-1-T-243B	1-163	264	AU3(63)&AU3(67)	STA. 1063+65.62 TO STA. 1538+83.8=1539+02 AHD
4	A-1-T-243C	1-163	264 PORTION 63	AU3(63)&AU3(67)	STA. 1538+83.8=1539+02 AHD TO STA P.T. 1980+71.7
* 4a	D-1-T-245	1-161	264		STA. 1595+00 TO STA. 1609+00
5	A-1-T-243D	1-163	264	AU3(63)&AU3(67)	STA. 1980+71.7 TO STA. 2500+00
6	A-1-T-242	1-162	264	NAVAJO ROUTE 3	STA. 2500+00 TO STA. 2976+45.56
7	A-9-T-259	9-417	264	NAVAJO ROUTE 3	STA. 2976+45.56 TO STA 156+75.73
8	A-9-T-258	9-416	264	NAVAJO ROUTE 3	STA 156+75.73 TO STA. 256+1571
9	A-9-T-257	9-415	264	NAVAJO ROUTE 3	STA. 256+15.71 TO STA. 428+01.2=2088+44.80
10a	A-9-T-255A	3-94	264	AU3(58) N3(58) 2&4	STA. 2086+34.80 TO 954+10.76 APPROVAL BY HOPI & NAVAJO
10b	A-9-T-255	3-94	264	N3(58)2&4	STA. 2086+34.80 TO STA 1100+00 APPROVAL BY NAVAJO
11	A-3-T-587	3-94	264	N3(58)2&4	STA. 954+10.76 TO STA 569+00
12a	A-3-T-586A	3-93	264	AU3(62)	DETAIL OF MOENCOPI VILLAGE (ONLY)
12b	A-3-T-586B	3-93	264	AU3(62)	STA. 569+00 TO 0+00 JCT. SR. 64
13a	A-3-T-585A	3-92	U.S. 160	AU1(15)	DETAIL SHOWING A PORTION OF MAP A-3-T-585 STA. T.S. 61+31 TO STA. 193+00
13b	A-3-T-585	3-92	U.S. 160	AU1(15)	STA. 0+00 TO STA. 557+05 (OLD STATE HWY 89) (ADD 1750' TO NEW STATE HWY. 89)

* NOT STRIP MAPS

U.S. ROUTE 160

SHT. NO.	ARIZONA HIGHWAY MAP NO.	ARIZONA HIGHWAY PARCEL	UNITED STATES ROUTE	B.I.A. PROJECT	STATIONS
1/1	A-3-T-599 1 of 15	D-715	160	AU1(13)	0+00 TO STA. 476+88.50
2/1	2 of 15	"	"	AU1(5)	476+88.50 TO STA. 1265+00
3/1	3 of 15	"	"	AU1(7)	1265+00 TO STA. 2009+41.00
4/1	4 of 15	"	"	AU1(9)	T.S. 2004+01.93 TO STA. 2548+01.50
5/1	5 of 15	"	"	AU1(17)	2548+01.50 EQ. 2847+43.63 TO STA. 380+00
6/1	6 of 15	"	"	AU1(17)	380+00 TO STA. 1073+00
7/1	7 of 15	"	"	AU1(25)&(27)	1073+00 TO STA. 1759+08.70
8/1	8 of 15	"	"	AU1(27)&(26)	1759+08.70 TO STA. 2505+39.30
9/1	9 of 15	"	"	AU1(26)	2505+39.30 TO STA. 2885+97.84
10/1	10 of 15	"	"	AU1(22)&(24)	3296+46.14 TO STA. 2888+00
11/1	11 of 15	"	"	AU1(22)&(22)	2888+00 TO STA. 2460+00
12/1	12 of 15	"	"	AU1(22)	2460+00 TO STA. 2018+00
13/1	13 of 15	"	"	AU1(20)	2018+00 TO STA. 1380+00
14/1	14 of 15	"	S.R. 504	AU1(8)	1380+80 TO STA. 1163+33.63
15/1	C-1-T-221	C-311	U.S. 160		0+00 TO STA. 285+95.29

ARIZONA ROUTE 564

SHT. NO.	ARIZONA HIGHWAY MAP NO.	ARIZONA HIGHWAY PARCEL	ARIZONA STATE ROUTE	B.I.A. PROJECT	STATIONS
1	D-9-T-261	9-471	564	APPROACH ROAD ROUTE 1	0+00 JCT. U.S. 160 TO STA. 470+67.81

U.S. ROUTE 163

SHT. NO.	ARIZONA HIGHWAY MAP NO.	ARIZONA HIGHWAY PARCEL	UNITED STATES ROUTE	B.I.A. PROJECT	STATIONS
2	A-9-T-267	9-055	163	N18(9)	0+00 JCT US 160 TO STA. SR 64 P.T. 75+42.56 BK= 11+59.58 Ahd
3	A-9-T-268 1 of 2	9-055	163	N18(1)(2)(3)	0+00 TO P.C. 480+10.67
4	2 of 2	9-055	163	N18(1)(2)(3)	480+10.67 TO STA. 1155+13.84 UTAH LINE

** See Also Proj S-441-706
Map No. D-1-T-251

Revised July 1975
Revised Oct 1974
Revised June 1974

ARIZONA HIGHWAY DEPARTMENT
RIGHT OF WAY DIVISION

INDEX
TO U.S. HIGHWAY 160, 163
STATE HIGHWAY ROUTES 63, 264, 64, & 564
RIGHT OF WAY MAPS
NAVAJO-HOPI INDIAN RESERVATIONS

Feb 1973

R. W. Miller

Click here for US 163 Index

(3) A-9-T-268 Sheet 1 of 2 Route 163

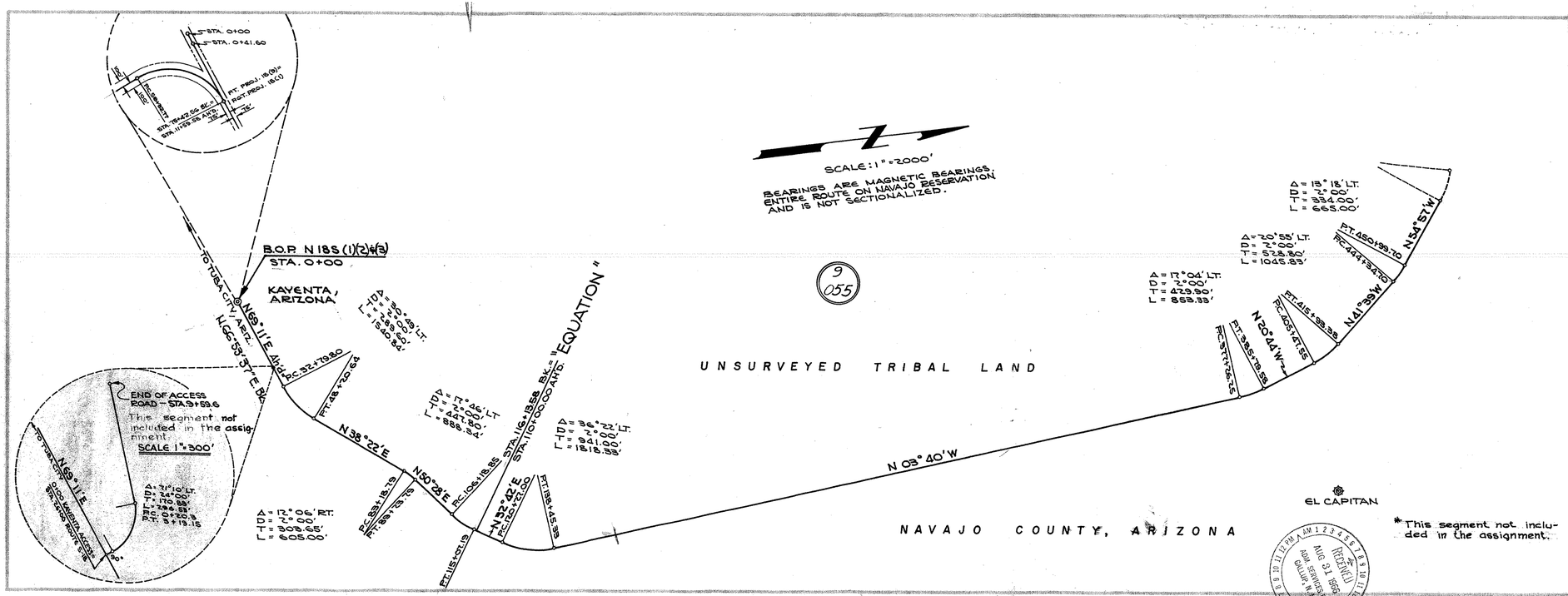

RECEIVED AUG 31 1966 ADM. SERVICES BR. GALLUP, N.M.

U.S. DEPARTMENT OF THE INTERIOR
BUREAU OF INDIAN AFFAIRS
GALLUP AREA - BRANCH OF ROADS

INDIAN RESERVATION
RIGHT OF WAY MAP

ROUTE NO. 18 PROJ. N18(1)(2)(3) LENGTH 21.994 MI.

* Kayenta Access 40' Feet left and 40' Feet right of ℄ of road 0.168 Acres ±
75 Feet left and 75 Feet right of ℄ of road 399.9 Acres

STATE OF ARIZONA
COUNTY OF NAVAJO } ss.

CHARLES W. SHIFFLER, Being duly sworn, says he is the AGENCY Road Engineer, NAVAJO RESERVATION, Bureau of Indian Affairs, Gallup Area Office, herein after designated the applicant, that the survey of Project N18(1)(2)(3) over and across Indian Lands, County of NAVAJO was made under his direction and authority of the Bureau of Indian Affairs, and that such survey is accurately represented on this map which consists of 2 sheet

BUREAU OF INDIAN AFFAIRS
Charles W. Shiffler
AGENCY Road Engineer

Sworn and subscribed to me on this 11th day of March 1966

Phyllis Nakhai
Notary Public in and for the County of Apache
My commission expires 11/25/67

APPROVED:
Pursuant to the provisions of the Act of February 5, 1948 (62 Stat. 17) and the Department Regulations 25 C.F.R. 161 and 162 (Revised January 1, 1958) subject to any prior vacation and right of claim, Damages Waived.
Tribal Resolution CN-5E-47 RC Bridgeg AUG 26 1966
ACTING Area Director Date
Tribal Council Date 6-7-66

The State of ARIZONA being satisfied that the map and survey hereon shown is of sufficient accuracy, herewith accept this map of definate location.

Approved Deputy State Engr. Date 12-22-66
Approved Date

Sheet No. 1 of 2

Click here for US 163 Index

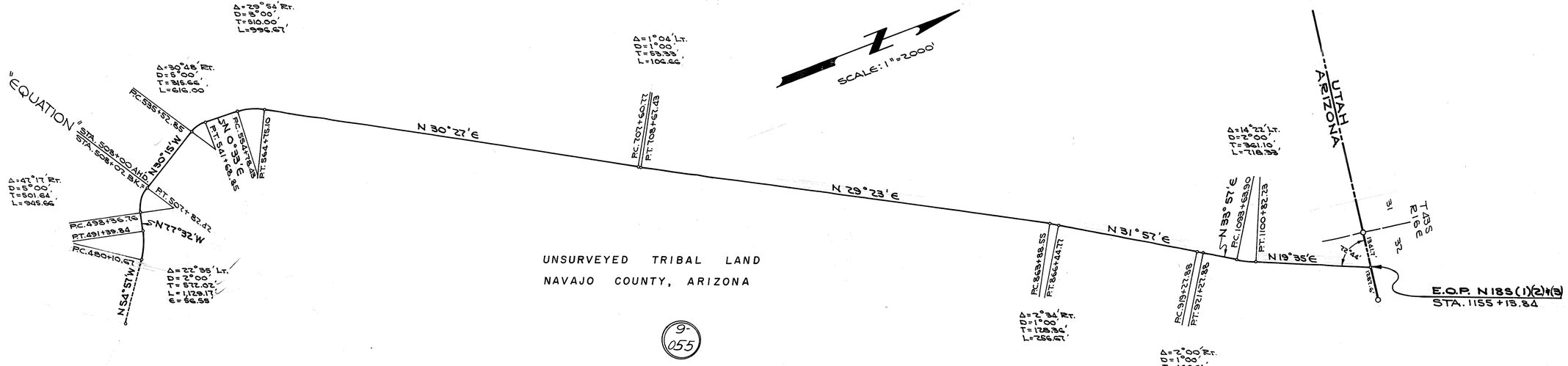

Click here for US 163 Index

Click here for US 163 Index