Click here for SR 97 Index

11-46

097 YV 155 H0888 01R
D-13-T-493
N-810-601 YV(1)

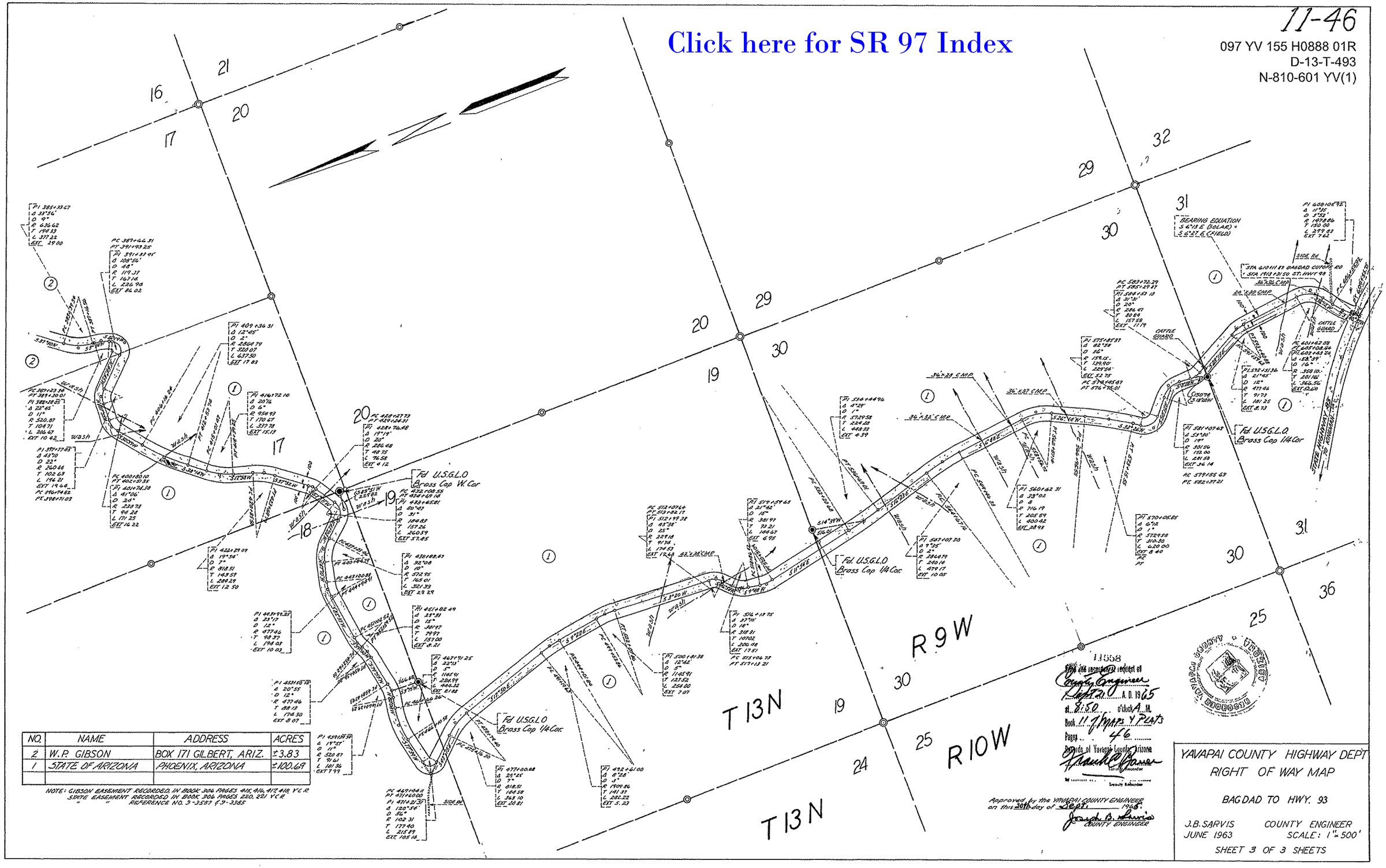

NO.	NAME	ADDRESS	ACRES
2	W.P. GIBSON	BOX 171 GILBERT, ARIZ.	±3.83
1	STATE OF ARIZONA	PHOENIX, ARIZONA	±100.69

NOTE: GIBSON EASEMENT RECORDED IN BOOK 306 PAGES 415, 416, 417, 418, Y.C.R.
STATE EASEMENT RECORDED IN BOOK 306 PAGES 220, 221 Y.C.R.
" " REFERENCE NO. 9-3557 & 9-3385

13558
Filed and recorded at request of County Engineer
Sept 21 A.D. 1965
at 8:50 o'clock A.M.
Book 11 of Maps & Plats
Pages 46
Records of Yavapai County, Arizona
Frank C. Gower
County Recorder
By
Deputy Recorder

Approved by the YAVAPAI COUNTY ENGINEER on this 20th day of Sept. 1965.
Joseph B. Sarvis
COUNTY ENGINEER

YAVAPAI COUNTY HIGHWAY DEPT
RIGHT OF WAY MAP

BAGDAD TO HWY. 93

J.B. SARVIS COUNTY ENGINEER
JUNE 1963 SCALE: 1" = 500'

SHEET 3 OF 3 SHEETS

11-45

097 YV 155 H0888 01R
D-13-T-493
N-810-601 YV(1)

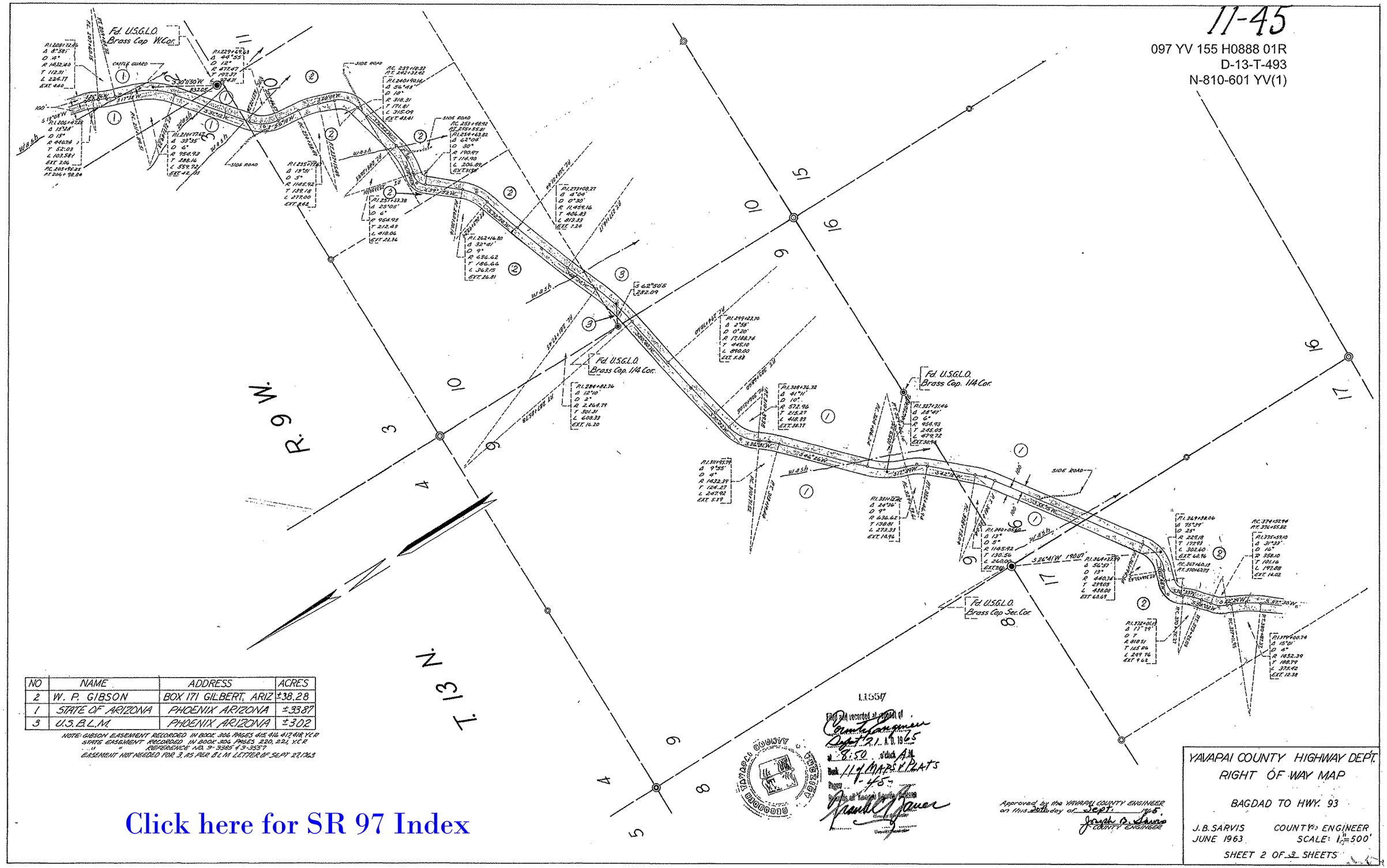

NO	NAME	ADDRESS	ACRES
2	W. P. GIBSON	BOX 171 GILBERT, ARIZ	±38.28
1	STATE OF ARIZONA	PHOENIX ARIZONA	±33.87
3	U.S.B.L.M.	PHOENIX ARIZONA	±3.02

NOTE: GIBSON EASEMENT RECORDED IN BOOK 306, PAGES 415, 416, 417, 418, Y.C.R.
STATE EASEMENT RECORDED IN BOOK 306, PAGES 220, 221, Y.C.R.
" " REFERENCE: A.B. 3-33105 & 3-33537
EASEMENT NOT NEEDED FOR 3, AS PER B.L.M. LETTER OF SEPT. 27, 1963

Click here for SR 97 Index

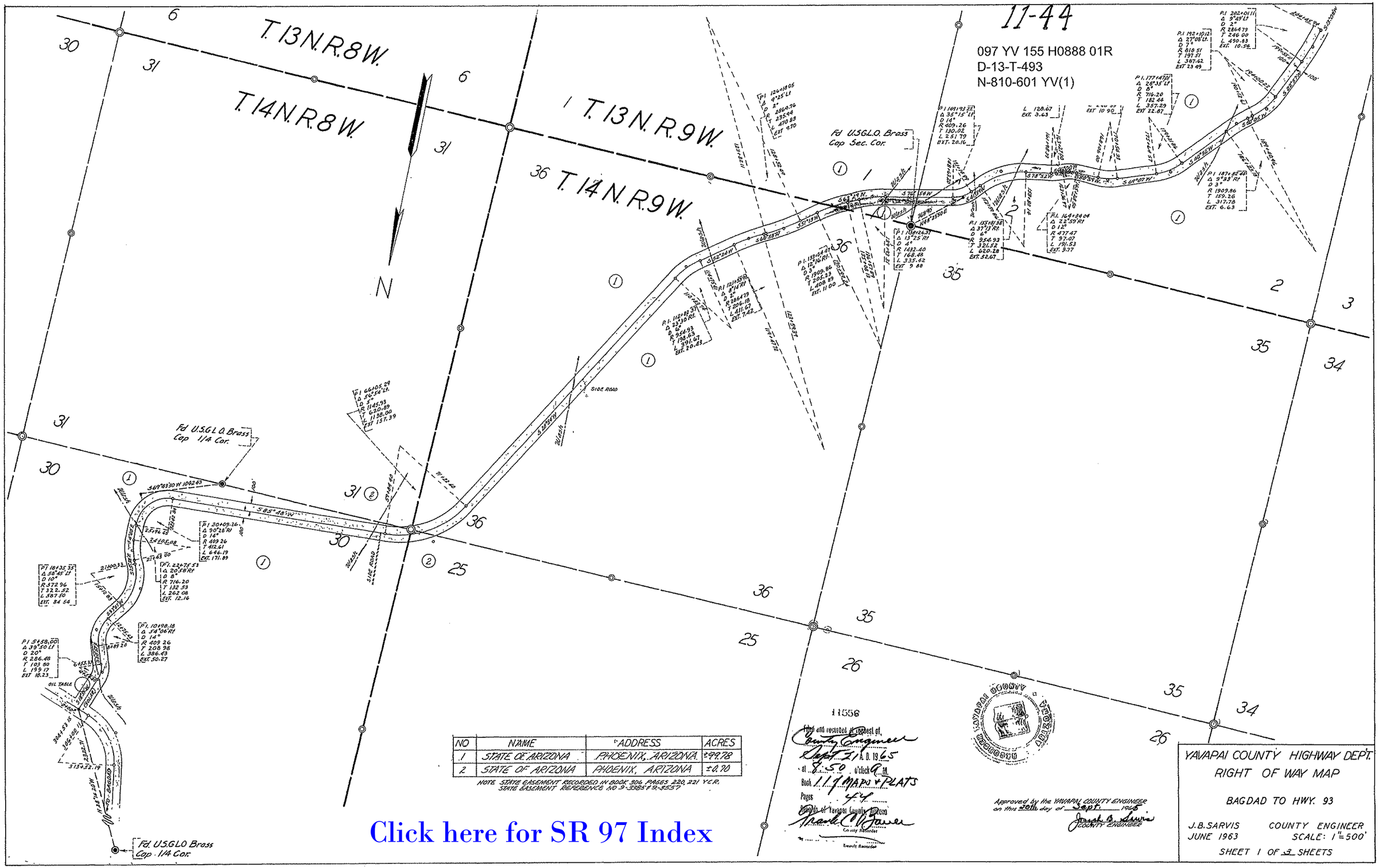

NO	NAME	ADDRESS	ACRES
1	STATE OF ARIZONA	PHOENIX, ARIZONA	±99.78
2	STATE OF ARIZONA	PHOENIX, ARIZONA	±0.70

NOTE STATE EASEMENT RECORDED IN BOOK 306 PAGES 220, 221 Y.C.R.
STATE EASEMENT REFERENCE NO 9-3385 & 9-3557

Click here for SR 97 Index