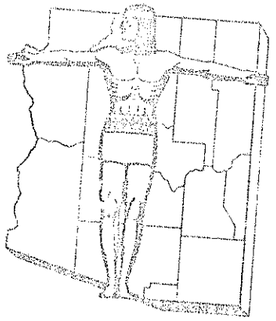

STATE OF ARIZONA
STATE HIGHWAY DEPARTMENT

RIGHT OF WAY PLAN OF THE

APACHE TRAIL

STATE HIGHWAY

PROJECT NO. S-214(5)

GILA

COUNTY

FEDERAL DIV. NO.	STATE	PROJECT NO.	SHEET NO.	TOTAL SHEETS
7	ARIZ.	S-214(5)	1	3

RIGHT OF WAY MAP NO. D-4T-314

ALIGNMENT, RIGHT OF WAY, AND CONTROL OF ACCESS APPROVED IN ACCORDANCE WITH HIGHWAY PLANS.
DATE Jan 8, 1960 R. E. Lawrence
ASSIST. STATE ENGINEER

APPROVED IN ACCORDANCE WITH RESOLUTION DATED: FEBRUARY 1, 1960 MINUTES OF THE ARIZONA HIGHWAY COMMISSION.

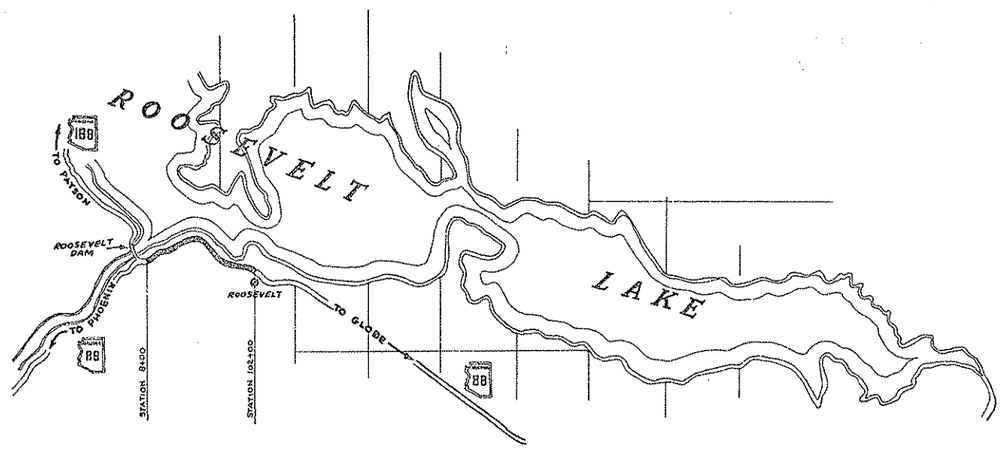

CONVENTIONAL SIGNS



Click here for SR 88 Index

ARIZONA HIGHWAY COMMISSION
APPROVED
STATE HIGHWAY ENGINEER
DEPUTY STATE ENGINEER DATE

DEPARTMENT OF COMMERCE
BUREAU OF PUBLIC ROADS
APPROVED:
DIVISION ENGINEER DATE

MAP REVISIONS

DATE	BY	DESCRIPTION
JAN 20, 1960	BIL R. BOURNE	CHANGED R/W WIDTH FROM 50' TO 40' BETWEEN STATIONS 37+00 AND 38+12.80

APACHE TRAIL HWY.
ROOSEVELT DAM - ROOSEVELT
GILA COUNTY

OWNERSHIP RECORD					
ITEM	OWNER	DESCRIPTION	ACREAGE TAKEN	ACREAGE REMAINING	DATE PROPERTY ACQUIRED
B-259	Eleanor REYNOLDS				2-9-61
B-260	TONTO NATIONAL FOREST				3-30-61

PROJECT NO.	S-214(5)
DRAWING NO.	D-4-T-314
SHEET NO.	2 of 3
DRAWN BY	JON GROFF
DATE	12-10-59
SCALE	1" = 100'

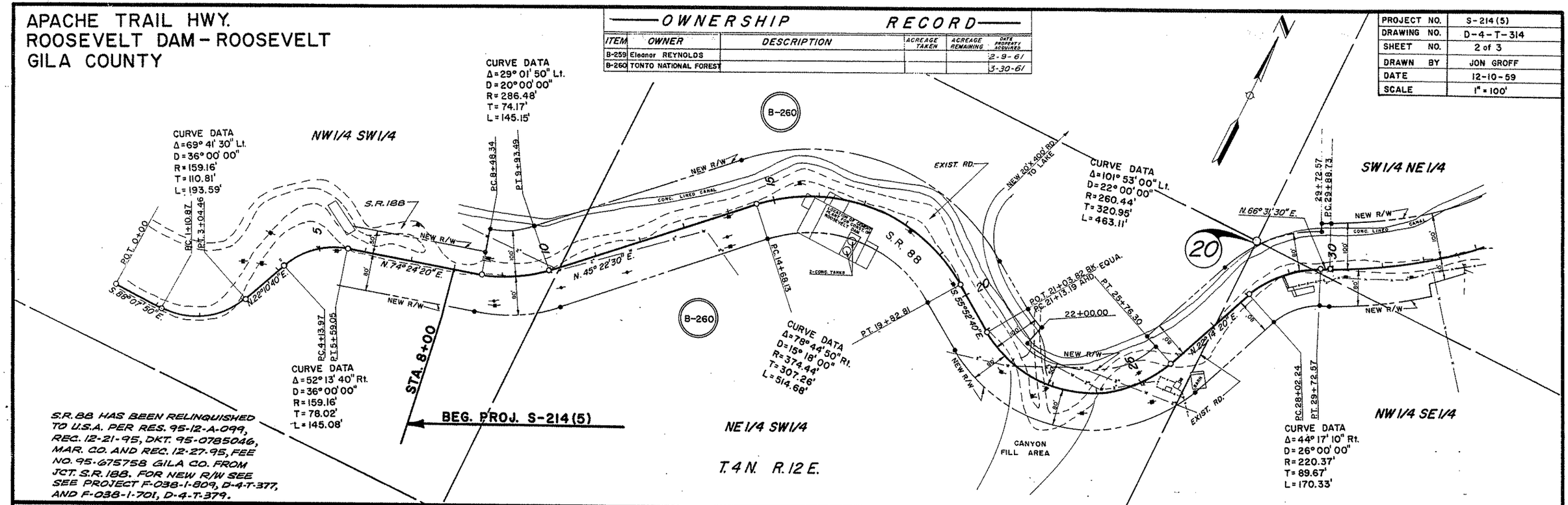

Click here for SR 88 Index

APACHE TRAIL HWY.
ROOSEVELT DAM-ROOSEVELT
GILA COUNTY

PROJECT NO.	S-214(5)
DRAWING NO.	D-4-T-314
SHEET NO.	3 of 3
DRAWN BY	JON GROFF
DATE	12-14-59
SCALE	1" = 100'

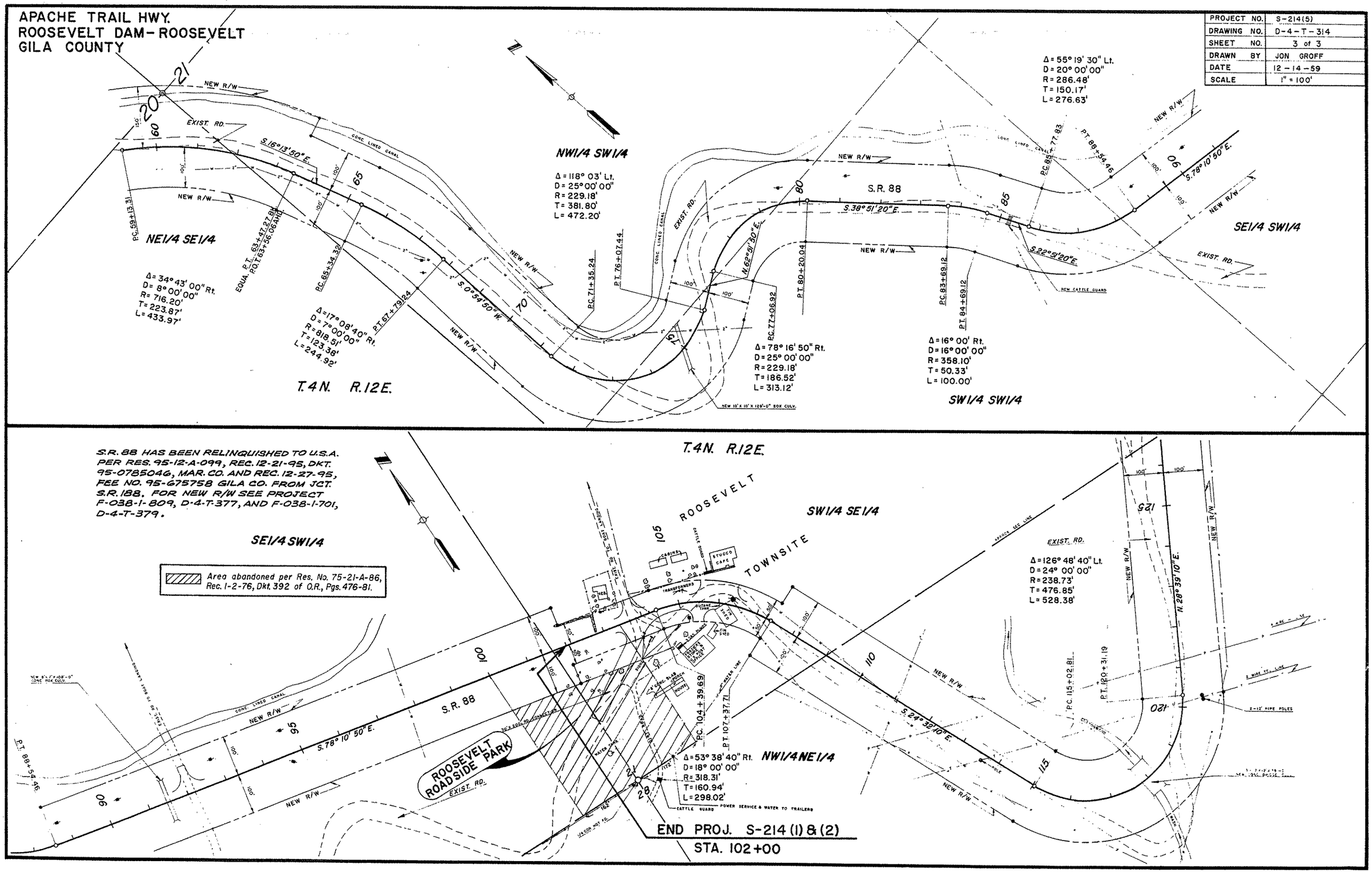

Click here for SR 88 Index