Click here for SR 88 Index

F.H.W.A. REGION	STATE	FEDERAL REFERENCE NO.	SHEET NO.	TOTAL SHEETS	FINALIZED PLANS
9	ARIZ.		1	6	

STATE OF ARIZONA
DEPARTMENT OF TRANSPORTATION
HIGHWAYS DIVISION

RIGHT OF WAY PLAN OF THE APACHE TRAIL HWY.
M.P. 240 - ROOSEVELT LAKE BRIDGE
88 MA 240 H 2126 02R

038-1-811

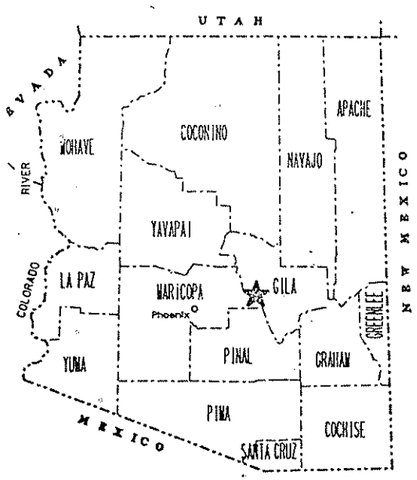

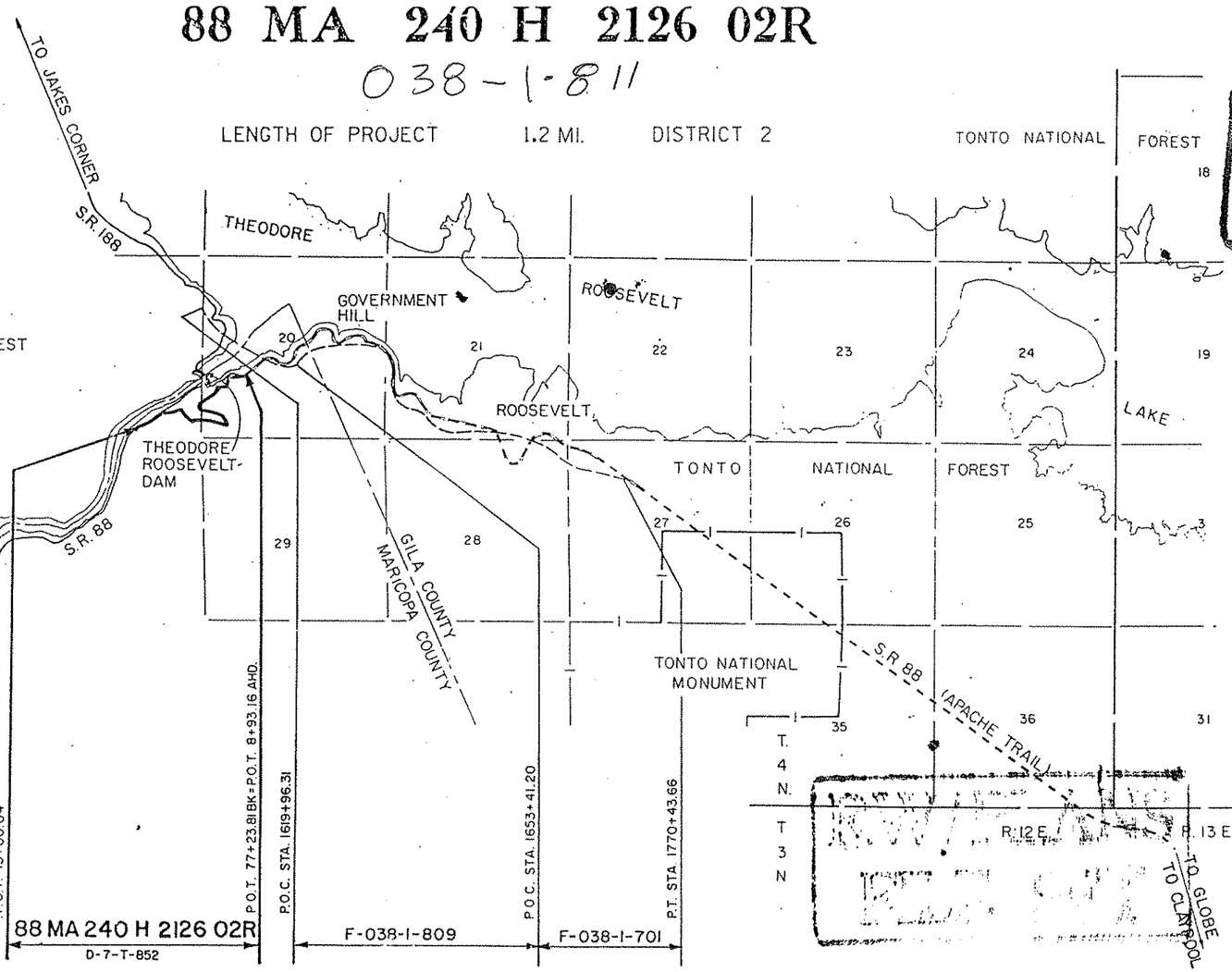

RW/PLANS FILE SET

RW/PLANS FILE SET

RW/PLANS FILE SET

PUBLIC HEARING REQUIREMENTS CERTIFIED 3-9-77 & 8-4-88
ENVIRONMENTAL CLEARNACE 12-17-81
FONSI APO-88-7

ARIZONA DEPARTMENT OF TRANSPORTATION BOARD APPROVED FOR RIGHT OF WAY ACQUISITION IN ACCORDANCE WITH RESOLUTION 88-11-A-100 DATED 11-18-88
THOMAS A. BRYANT, II STATE ENGINEER

APPROVED IN ACCORDANCE WITH ROADWAY PLANS
DATE 11/23/88

DEPUTY STATE ENGINEER
Robert P. Nicholson

U. S. DEPARTMENT OF TRANSPORTATION
FEDERAL HIGHWAY ADMINISTRATION

APPROVED DATE

DIVISION ADMINISTRATOR

DRAWING NO. D-7-T-852
SHEET NO. 1 OF 6

OWNERSHIP RECORD / ACQUISITION RECORD

PARCEL NUMBER	OWNER	DESCRIPTION	TOTAL AREA	AREA REQUIRED: GROSS INCLUDING EXISTING R/W	AREA REQUIRED: NET EXCLUDING EXISTING R/W	EASEMENT AREA	REMAINDER: LEFT	REMAINDER: RIGHT	SHEET NUMBER	BOARD APPROVAL	TYPE & DATE OF INSTRUMENT	RECORDED: DATE	RECORDED: BOOK	RECORDED: PAGE
7-6256	U.S.A. (Tonto National Forest)	Pt. Sec. 19, 20, & 30. T4N R12E			30.96 Ac				4, 5					

Click here for SR 88 Index

REVISIONS			
C.O. NO.	DATE	BY	DESCRIPTION

DRAWING NO.	D-7-T-852
HARD COPY	
COUNTY	MARICOPA
DRAWN/DATE	J. HAVINS
CHECKED/DATE	M. ROSS
SCALE	
ROUTE	SR88
LOCATION	M.P. 240 - ROOSEVELT LAKE BRIDGE

ARIZONA DEPARTMENT OF TRANSPORTATION
HIGHWAYS DIVISION
RIGHT OF WAY PLANS SERVICES

HIGHWAY: APACHE TRAIL HWY.
PROJECT NO.: 88 MA 240 H2126 02R

SHEET 2 OF 6

H2126 02R

___ OF ___

ZF1:(45,11)RTONTO.DGN;1 VIEW NAME:
22-NOV-1988 19:33

Click here for SR 88 Index

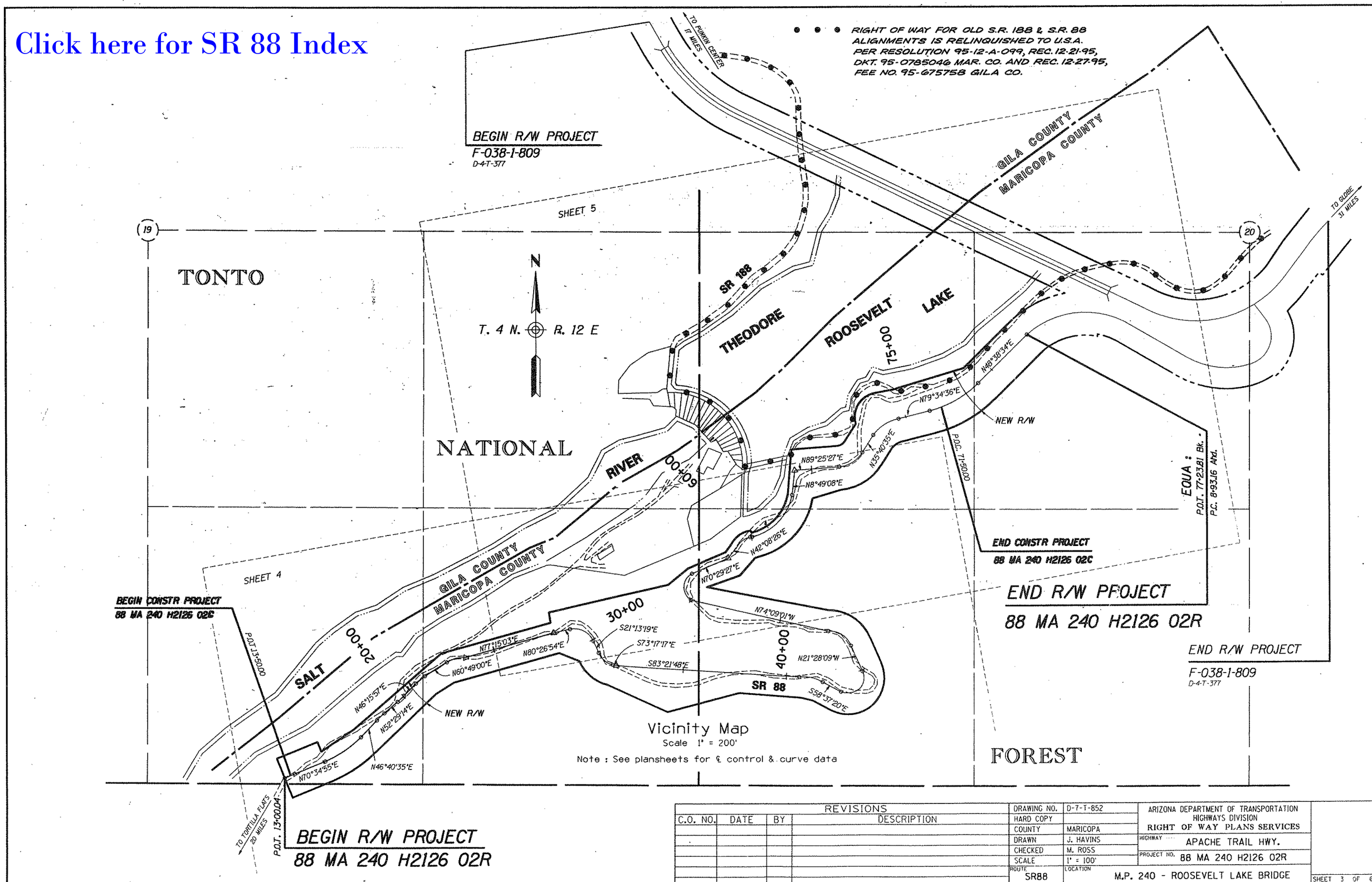

Vicinity Map
Scale 1" = 200'
Note : See plansheets for ℄ control & curve data

REVISIONS			
C.O. NO.	DATE	BY	DESCRIPTION

DRAWING NO.	D-7-T-852
HARD COPY	
COUNTY	MARICOPA
DRAWN	J. HAVINS
CHECKED	M. ROSS
SCALE	1" = 100'
ROUTE	SR88
LOCATION	M.P. 240 - ROOSEVELT LAKE BRIDGE

ARIZONA DEPARTMENT OF TRANSPORTATION
HIGHWAYS DIVISION
RIGHT OF WAY PLANS SERVICES

HIGHWAY: APACHE TRAIL HWY.
PROJECT NO. 88 MA 240 H2126 02R

SHEET 3 OF 6

ZF1:(45.11)RTONTO.DGN;1 VIEW NAME:
22-NOV-1988 19:32

S-214- -709

TRACS NO. H2126 02R

OF

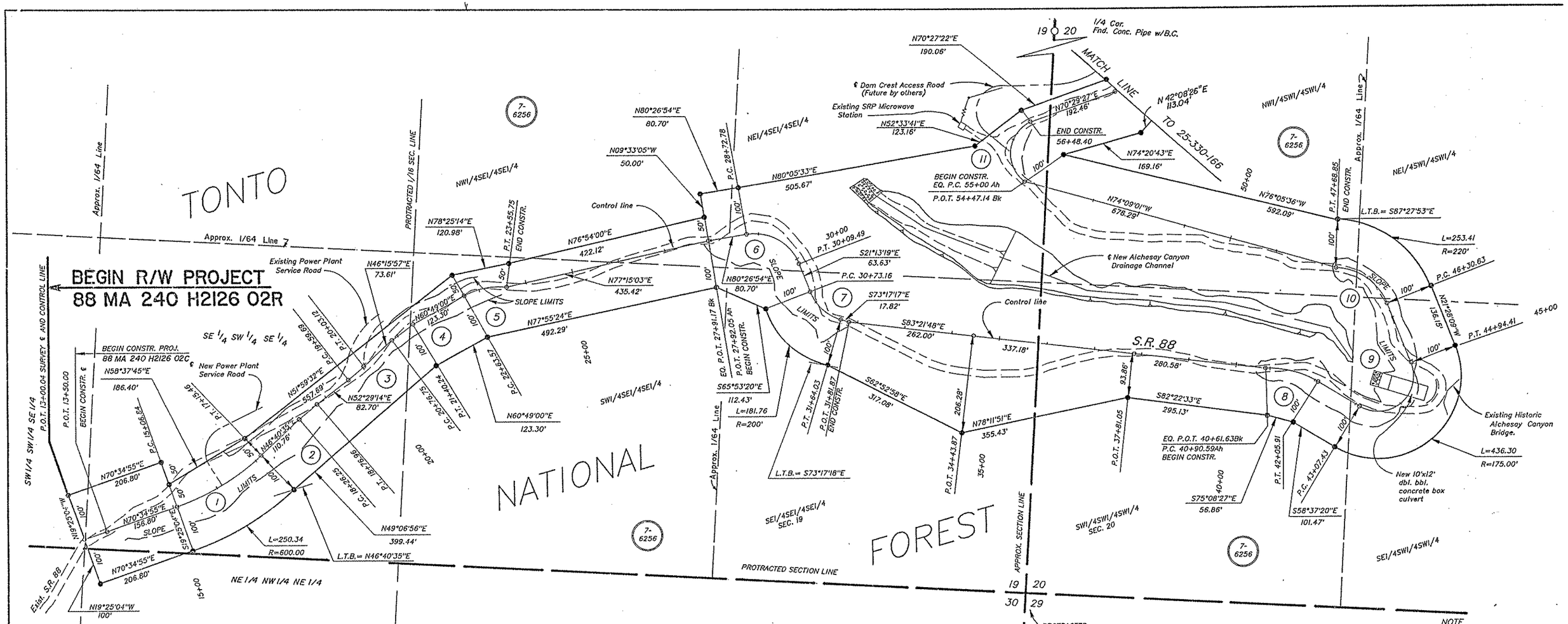

NOTE

Bearings and distances are based on Arizona state plane coordinate system, central zone.

(1)		(2)		(3)		(4)		(5)	
P.I.	16+12.69	P.I.	18+51.63	P.I.	19+81.42	P.I.	21+08.67	P.I.	23+11.17
Δ=	23°54'21"Lt.	Δ=	5°48'40"Rt.	Δ=	6°13'17"Lt.	Δ=	14°33'03"Rt.	Δ=	35°12'34"Rt.
R=	500'	R=	500'	R=	400'	R=	250'	R=	150'
T=	105.85'	T=	25.38'	T=	21.74'	T=	31.92'	T=	47.60'
L=	208.62'	L=	50.71'	L=	43.43'	L=	63.49'	L=	92.18'
P.C.	15+06.84	P.C.	18+26.25	P.C.	19+59.69	P.C.	20+76.75	P.C.	22+63.57
P.T.	17+15.46	P.T.	18+76.96	P.T.	20+03.12	P.T.	21+40.24	P.T.	23+55.75

(6)		(7)		(8)		(9)		(10)	
P.I.	29+54.23	P.I.	31+22.00	P.I.	41+49.90	P.I.	45+30.59	P.I.	47+08.55
Δ=	78°19'46"Rt.	Δ=	52°03'59"Lt.	Δ=	33°02'14"Rt.	Δ=	142°50'49"Lt.	Δ=	65°59'44"Lt.
R=	100'	R=	100'	R=	200'	R=	75'	R=	120'
T=	81.46'	T=	48.85'	T=	59.31'	T=	223.16'	T=	77.92'
L=	136.71'	L=	90.87'	L=	115.32'	L=	186.99'	L=	138.22'
P.C.	28+72.78	P.C.	30+73.16	P.C.	40+90.59	P.C.	43+07.43	P.C.	46+30.63
P.T.	30+09.49	P.T.	31+64.03	P.T.	42+05.91	P.T.	44+94.41	P.T.	47+68.85

(11)	
P.I.	56+14.12
Δ=	113°22'11"Rt.
R=	75'
T=	114.12'
L=	148.40'
P.C.	55+00.00
P.T.	56+48.40

Click here for SR 88 Index

ALWAYS THINK SAFETY

UNITED STATES
DEPARTMENT OF THE INTERIOR
BUREAU OF RECLAMATION
SALT RIVER PROJECT - ARIZONA
SAFETY OF DAMS - MODIFICATIONS

THEODORE ROOSEVELT DA
APACHE TRAIL UPGRADE
RIGHTS-OF-WAY

DESIGNED J.W. Kearns TECHNICAL APPROVAL
DRAWN C.L. SUBMITTED
CHECKED D.A. DeWeese ADMIN.APPROVED
COMMISSIONER

PHOENIX, ARIZONA AUGUST 17, 1988
SHEET 1 OF 2

25-330-

REVISIONS			
C.O. NO.	DATE	BY	DESCRIPTION

DRAWING NO.	D-7-T-852
HARD COPY	
COUNTY	MARICOPA
DRAWN	Bur. of Rec.
CHECKED	J. HAVINS
SCALE	1" = 100'
ROUTE	SR 88
LOCATION	M.P. 240 – ROOSEVELT LAKE BRIDGE

ARIZONA DEPARTMENT OF TRANSPORTATION
HIGHWAYS DIVISION
RIGHT OF WAY PLANS SERVICES

HIGHWAY: APACHE TRAIL HIGHWAY
PROJECT NO.: 88 MA 240 H2126 02R

SHEET 4 OF

H 2126 02R

Click here for SR 88 Index

(11A)		(11B)	
P.I.	60+36.43	P.I.	62+54.54
Δ=	50°01'21"Rt.	Δ=	67°23'09"LT.
R=	100'	R=	250'
T=	46.65	T=	166.68
L=	87.30	L=	294.03
P.C.	59+89.78	P.C.	60+87.86
P.T.	60+77.08	P.T.	63+81.88

(12)		(13)	
P.I.	66+60.48	P.I.	68+90.29
Δ=	52°04'40"Lt.	Δ=	43°54'11"Rt.
R=	150'	R=	200'
T=	73.29'	T=	80.61'
L=	136.34'	L=	153.25'
P.C.	65+87.19	P.C.	68+09.68
P.T.	67+23.53	P.T.	69+62.93

(14)		(15)	
P.I.	72+62.59	P.I.	11+40.00
Δ=	30°56'11"Lt.	Δ=	124°42'24"Rt.
R=	500'	R=	55'
T=	138.36'	T=	105.00'
L=	269.97'	L=	119.71'
P.C.	71+24.23	P.C.	10+35.00
P.T.	73+94.20	P.T.	11+54.71

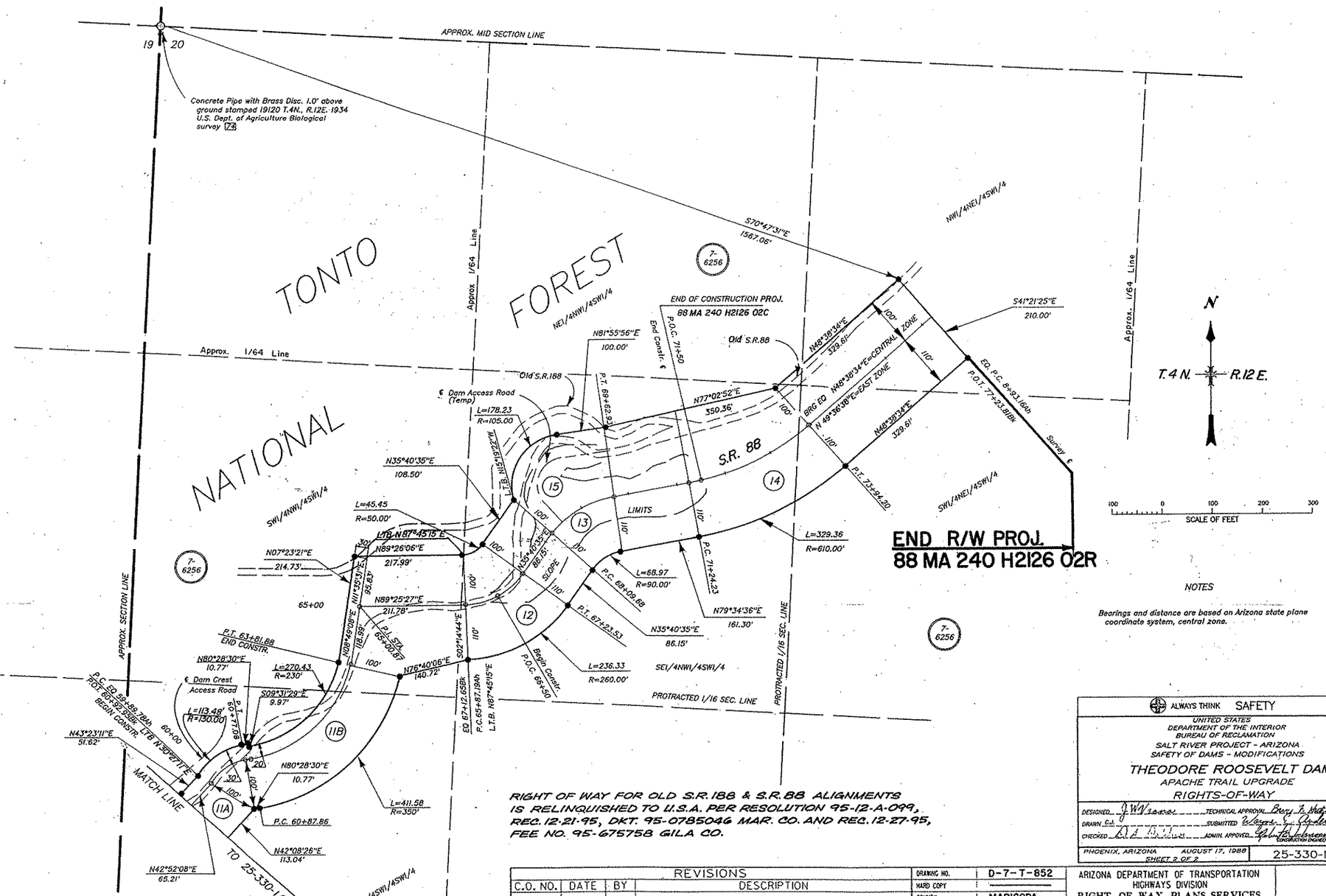

NOTES

Bearings and distance are based on Arizona state plane coordinate system, central zone.

RIGHT OF WAY FOR OLD S.R.188 & S.R.88 ALIGNMENTS IS RELINQUISHED TO U.S.A. PER RESOLUTION 95-12-A-099, REC. 12-21-95, DKT. 95-0785046 MAR. CO. AND REC. 12-27-95, FEE NO. 95-675758 GILA CO.

ALWAYS THINK SAFETY

UNITED STATES
DEPARTMENT OF THE INTERIOR
BUREAU OF RECLAMATION
SALT RIVER PROJECT - ARIZONA
SAFETY OF DAMS - MODIFICATIONS

THEODORE ROOSEVELT DAM
APACHE TRAIL UPGRADE
RIGHTS-OF-WAY

DESIGNED J.W. Isaac — TECHNICAL APPROVAL Bruce F. Hopkins
DRAWN C.A. — SUBMITTED Wayne L. Anderson
CHECKED D.L. Bills — ADMIN. APPROVED Glen E. Johnson (CONSTRUCTION ENGINEER)

PHOENIX, ARIZONA AUGUST 17, 1988 SHEET 2 OF 2 — 25-330-166

REVISIONS			
C.O. NO.	DATE	BY	DESCRIPTION

DRAWING NO.	D-7-T-852
HARD COPY	
COUNTY	MARICOPA
DRAWN	Bur. of Rec.
CHECKED	J. HAVINS
SCALE	1" = 100'
ROUTE	SR88
LOCATION	M.P. 240 - ROOSEVELT LAKE BRIDGE

ARIZONA DEPARTMENT OF TRANSPORTATION
HIGHWAYS DIVISION
RIGHT OF WAY PLANS SERVICES

HIGHWAY: APACHE TRAIL HIGHWAY
PROJECT NO.: 88 MA 240 H2126 02R

SHEET 5 OF 6

H2126 02R | 038-1-811 | 0F