

Click here for SR 87 Index

STATE OF ARIZONA
STATE HIGHWAY DEPARTMENT

RIGHT OF WAY PLAN OF THE

CLINTS WELL - WINSLOW

STATE HIGHWAY

PROJECT NO. S-282-705

COCONINO
COUNTY

FED. ROAD DIV. NO.	STATE	PROJECT NO.	SHEET NO.	TOTAL SHEETS
7	ARIZ.	S-282-705	1	21

RIGHT OF WAY MAP NO. D-3-T-572

ALIGNMENT; RIGHT OF WAY,
APPROVED IN ACCORDANCE WITH HIGHWAY PLANS.
SHEET 4 THRU 21
DATE Oct. 4, 1967 W. L. Mann
ASSISTANT STATE ENGINEER

APPROVED IN ACCORDANCE WITH RESOLUTION DATED:
OCTOBER 1 1967, MINUTES OF THE ARIZONA
HIGHWAY COMMISSION RES. NO.: 67-76

A.F.E. NO. 65002

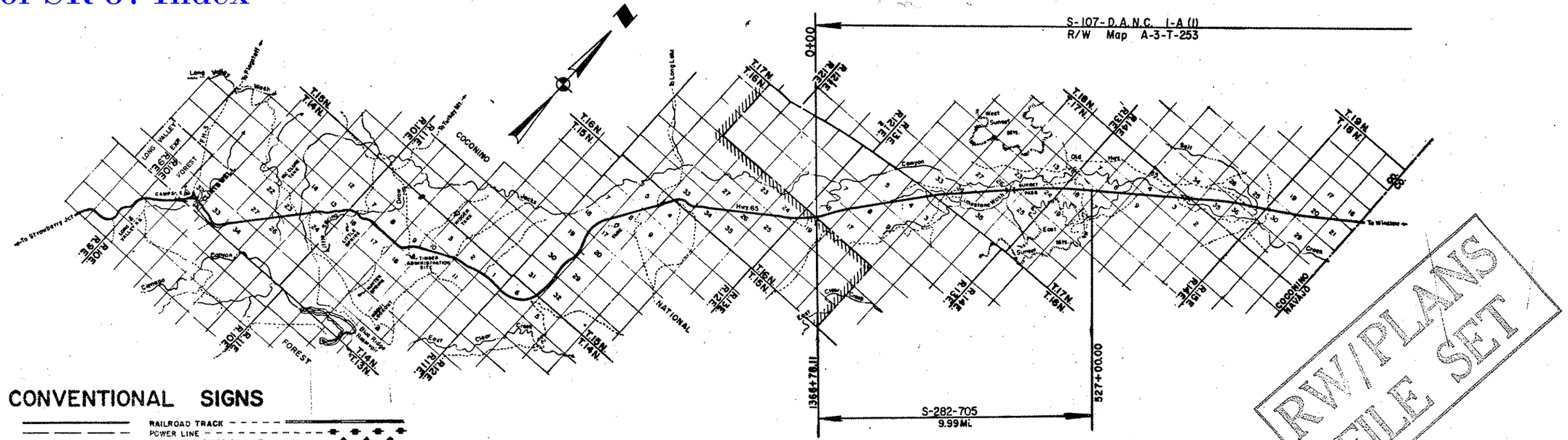

RW/PLANS FILE SET

CONVENTIONAL SIGNS

HIGHWAY CENTER LINE (New) (Existing)
HIGHWAY R/W LINE (New) (Existing)
CONTROLLED ACCESS (Denied) (open) (Existing)
R.R. R/W COMMON to HIGHWAY R/W (Existing)
R.R. R/W LINE
TOWNSHIP and RANGE LINE
SECTION LINE
1/4 LINE or MID. SEC. LINE
1/16 LINE
PROPERTY LINE (not rec'd or at a Subdivision)
SUBDIVISION or LOT LINE
ORIGINAL LOT LINE
STATE and NATIONAL BOUNDARIES
COUNTY LINE
CITY LIMITS
LAND GRANTS BOUNDARIES
FOREST, NATIONAL MONUMENTS, MILITARY BASES and INDIAN RESERVATION
SURVEY MEANDER LINE
NEW R/W CONTROL POINT
EXISTING R/W CONTROL POINTS
EXISTING R/W MARKER
PARCEL NUMBER (7-001)

RAILROAD TRACK
POWER LINE
POWER TRANSMISSION LINE
TELEPHONE LINE
COMBINATION TELEPHONE & POWER LINE
UNDERGROUND TELEPHONE CABLE
WATER LINE
GAS LINE (Show size of line in alternate spaces)
SEWER LINE
STORM DRAIN
CHAIN LINK FENCE
BARBED WIRE FENCE (call out type)
STREET LIGHT
WATER METER
WATER VALVE
FIRE HYDRANT
GAS METER
GAS VALVE
DOWN GUY
MANHOLE (existing)
ROAD (existing)
PROPERTY ANCHOR BARS
PROPERTY LIMITS ARROWS
TRAFFIC FLOW ARROWS
CANAL, CHANNEL or DITCH
BRIDGE
BOX CULVERTS
CATTLE GUARD
RIVER

ARIZONA HIGHWAY COMMISSION
APPROVED FOR RIGHT-OF-WAY ACQUISITION
STATE HIGHWAY ENGINEER
J. V. Badwick 10-3-67
DEPUTY STATE ENGINEER DATE

DEPARTMENT OF COMMERCE
BUREAU OF PUBLIC ROADS
APPROVED:
DIVISION ENGINEER DATE

CLINTS WELL - WINSLOW HWY.
FOREST BNDRY. JACKS CANYON SEC.
COCONINO, COUNTY

Click here for SR 87 Index

REVISIONS			
C.O. No.	DATE	BY	DESCRIPTION

PROJECT NO.	S-282-705
DRAWING NO.	D-3-T-572
SHEET NO.	2 of 21
DRAWN BY	P. L. ENO
DATE COMP.	SEPT. 18, 1967
SCALE	

OWNERSHIP RECORD										ACQUISITION RECORD				
PARCEL NUMBER	OWNER	DESCRIPTION	TOTAL AREA	AREA REQUIRED GROSS INCLUDING EXISTING R/W	AREA REQUIRED NET EXCLUDING EXISTING R/W	EASEMENT AREA	REMAINDER LEFT	REMAINDER RIGHT	SHEET NUMBER	COMMISSION APPROVAL	TYPE & DATE OF INSTRUMENT	RECORDED DATE	RECORDED BOOK	RECORDED PAGE
3-059	STATE OF ARIZONA (SLO)	SEC. 18, T16N, R13E	747.2		0.6		571.4	175.2	4	4-5-68	PATENT 4-26-68	6-25-68	307	294-296
3-059-L1	CLEMANS CATTLE CO. LESSEE	SEC. 18, T16N, R13E, WEST OF SR 65								"	"	"	"	"
3-059-L2	CLEMANS BROS. CATTLE CO. LESSEE	SEC. 18, T16N, R13E, EAST OF SR 65								"	"	"	"	"

CHECKED BY. Bolley

HARD COPY

REDUCED SIZE
DO NOT SCALE

CLINTS WELL - WINSLOW HWY.
FOREST BNDRY. - JACKS CANYON SEC.
COCONINO COUNTY

Click here for SR 87 Index

REVISIONS					
C.O. No.	DATE	BY	DESCRIPTION	PROJECT NO.	S-282-705
1940	5-17-68	D.G.M.	Changed Begin & End Constr. Projs. Added	DRAWING NO.	D-3-T-572
"	"	"	New Constr. Proj. Chng'd Begin Sta. R/W Proj.	SHEET NO.	3 of 21
2018	7-1-68	LCK	Chgd. const. proj. # from S-282-505.	DRAWN BY	M. ROSS
				DATE COMP.	7-27-67
				SCALE	1" = 1000'

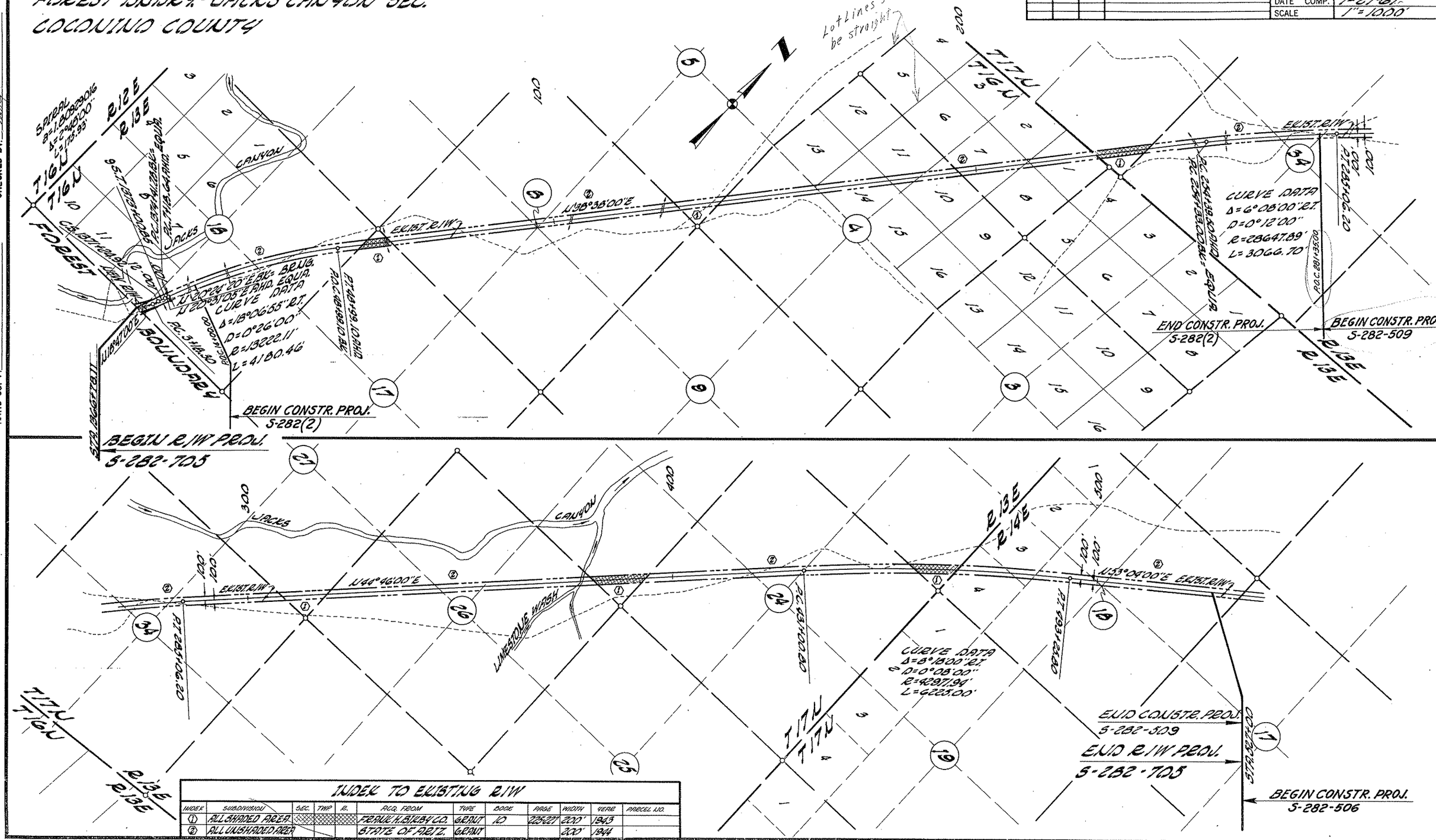

INDEX TO EXISTING R/W

INDEX	SUBDIVISION	SEC.	TWP.	R.	ACQ. FROM	TYPE	BOOK	PAGE	WIDTH	YEAR	PARCEL NO.
①	ALL SHADED AREA				FRANK H. BIXBY CO.	GRANT	10	225-227	200'	1943	
②	ALL UNSHADED AREA				STATE OF ARIZ.	GRANT			200'	1944	

REDUCED SIZE
DO NOT SCALE

HARD COPY FIELD BOOKS 6250 T1 & T2 CHECKED BY: Bailey

CLINTS WELL-WINSLOW HWY.
FOREST BNDRY.- JACKS CANYON
COCONINO COUNTY

Click here for SR 87 Index

REVISIONS				PROJECT NO.	S-282-705
C.O. No.	DATE	BY	DESCRIPTION	DRAWING NO.	D-3-7-572
1940	4-2-68	D.G.M.	Added Fence Notes & Monument Call Out.	SHEET NO.	4 of 21
"	5/17/68	"	Changed "N Note & Begin. Sta. Constr. Proj.	DRAWN BY	L.M.H.
2018	7-1-68	L.C.E.	Chgd. const. proj. no. from S-282-505	DATE COMP.	9-15-67
				SCALE	1" = 100'

CHECKED BY:

HARD COPY, Field Books 6750 T1&T2

T16N R12E
T16N R13E

Sec. Cor. Not Fd.

13 18

Total Curve Data
Δ=33°39'00" Lt.
L=1233.08'
Main Curve Data
Δ=28°23'20"
D=3°10'39"
R=1800.00'
L=891.22'

Spiral
a=180.92916
Δ=2°48'00"
L=175.93'

3-059

3-059 L-1

LOT 12

Approx. 1/16 Line

Approx. Mid-Section Line

Approx. Mid-Sec. Line

T16N R13E
SEC. 18

NW 1/4 SE 1/4

*N40°14'41"E
L.T.B.

B.P.R. Survey &
R=1700.00'

New R/W

200'

S89°20'19"E
1226.79'

40'

100'

*353.61'

L=502.22'*

1370

CS 13711+21.92
Spike

CS 13731+00.85
Spike

S20°02'01"W
L.T.B.

Exist. 4 Wire Fence Remove

Exist R/W

N 20° 24' 30"E Bk. = B.P.R. Surveys =
N 20° 31' 05"E "L" Ahd. A.H.D. Survey Equa.

Remove Fence

Survey & Constr. ℄

New 4 Wire Fence
Bottom Wire Twisted Barbless

Remove Fence

Conc. Monuments

100'

Exist. 26' B.S.T.

M.P. 317

Exist R/W

Exist. 4 Wire Fence Remove

100'

200'

N18°47'E
R=1900.00'
L=394.14'*

Arizona Hwy. Dept. Survey &
180.80'
N21°27'51"E
R=13122.11' L=284.91'

*282.99'

1/4 Cor. Not Fd.
* N35°12'13"E
L.T.B.

Exist. 4 Unit Cattle Guard

0+00

S20°01'38"W
L.T.B.

Sta. 12+35
Exist. 6'x7' Box Culv.
Extend Lt. & Rt.

Sta. 23+75
Exist. 6'x7' Box Culv.
Extend Lt. & Rt.

EQUATION
P.C. 13741+28.54 (AHD)
P.C. 718.64 AHD (AHD)

P.O.C. 1400.00

BEGIN CONSTR. PROJ.
S-282 (2)

CURVE DATA
Δ = 18° 06' 55" Rt.
D = 0° 26' 00"
R = 13,222.11'
L = 4,180.46'

COCONINO NATIONAL FOREST BOUNDARY

Sec. 3 T18 R3

SW 1/4 SE 1/4

3-059

3-059 L-2

N21°26'17"E 171.03'
New R/W
R=13322.11'
L=290.67'
Exist. R/W

N21°30'11"E

Point of Intersection
New R/W with Exist. R/W.

N21°27'51"E 180.80'
R=13122.11'
L=284.91'
Exist. R/W

28.06' N21°30'03"E

DETAIL
No Scale

S. 282-705
BEGIN R/W PROJ.

Sta. 1366+28.11

Excess R/W Consisting of 0.3 Acres.

* Note: Brgs. & Dist. Based on "L" Ahd. A.H.D. Survey

Sec. Cor. Not Fd.

18 17

Approx. 1/16 Line

NE 1/4 SE 1/4

Match

REDUCED SIZE
DO NOT SCALE

CLINTS WELL-WINSLOW HWY.
FOREST BNDRY.-JACKS CANYON
COCONINO COUNTY

REVISIONS					
C.O. No.	DATE	BY	DESCRIPTION	PROJECT NO.	S-282-705
1940	4-2-68	D.G.M.	Added Fence Notes & Box Culv. Call Out.	DRAWING NO.	D-3-7-572
"	"	"	Changed NE¼NW¼ To NE¼NE¼.	SHEET NO.	5 of 21
2018	7-1-68	L.C.K.	Revised B.C. at sta. 59+00.	DRAWN BY	L. McH.
				DATE COMP.	9-15-67
				SCALE	1" = 100'

Click here for SR 87 Index

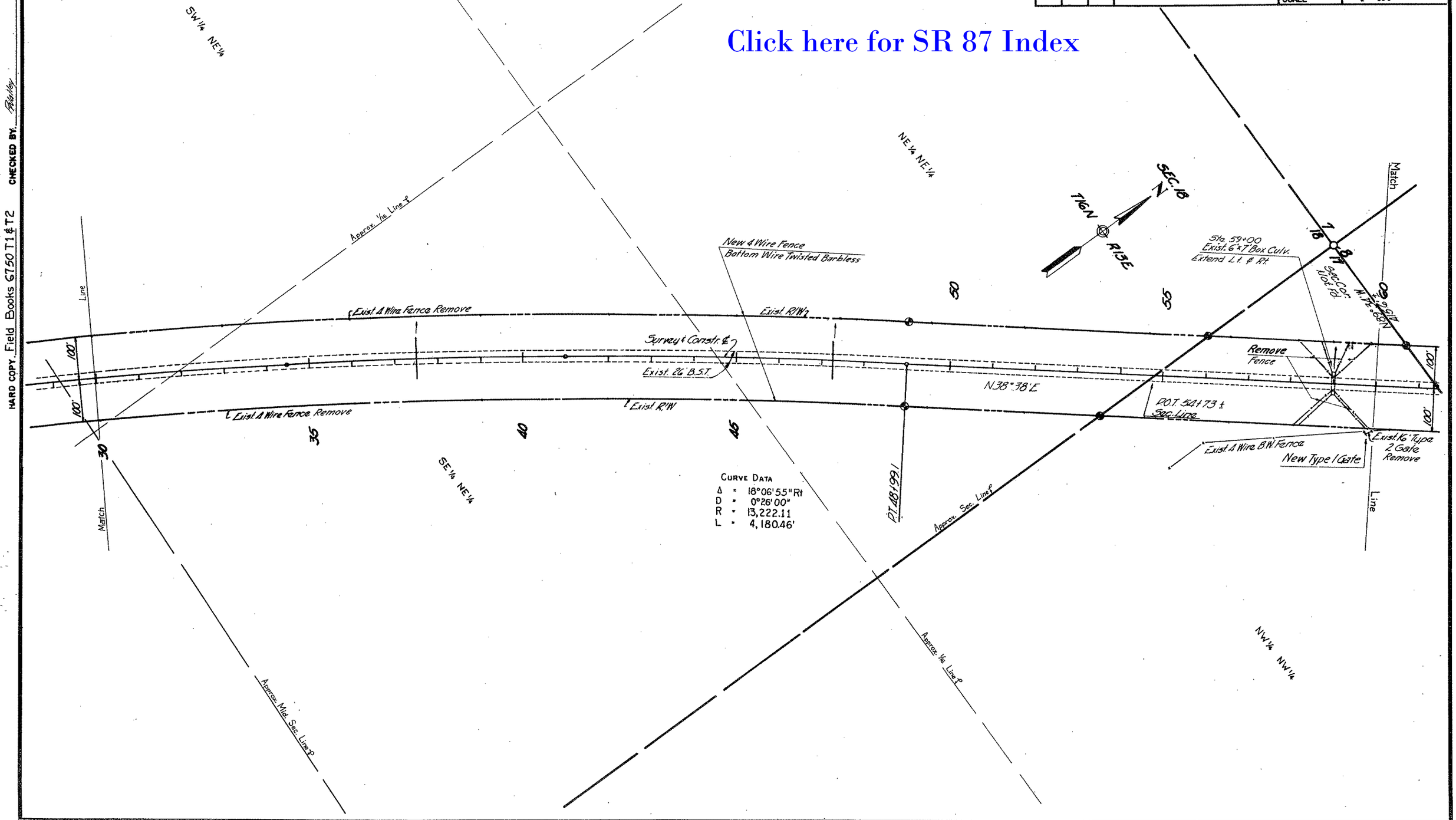

CURVE DATA
Δ = 18°06'55" Rt
D = 0°26'00"
R = 13,222.11
L = 4,180.46'

HARD COPY. Field Books 6750 T1 & T2 CHECKED BY. Bailey

REDUCED SIZE
DO NOT SCALE

CLINTS WELL-WINSLOW HWY.
FOREST BNDRY.-JACKS CANYON
COCONINO COUNTY

REVISIONS			
C.O. No.	DATE	BY	DESCRIPTION
1940	4-2-68	D.G.M.	Added Fence Notes.
2018	7-1-68	L.C.K.	Added exist. r/w markers sta. 80+

PROJECT NO.	S-282-705
DRAWING NO.	D-3-7-572
SHEET NO.	6 of 21
DRAWN BY	L. McH.
DATE COMP.	9-15-67
SCALE	1" = 100'

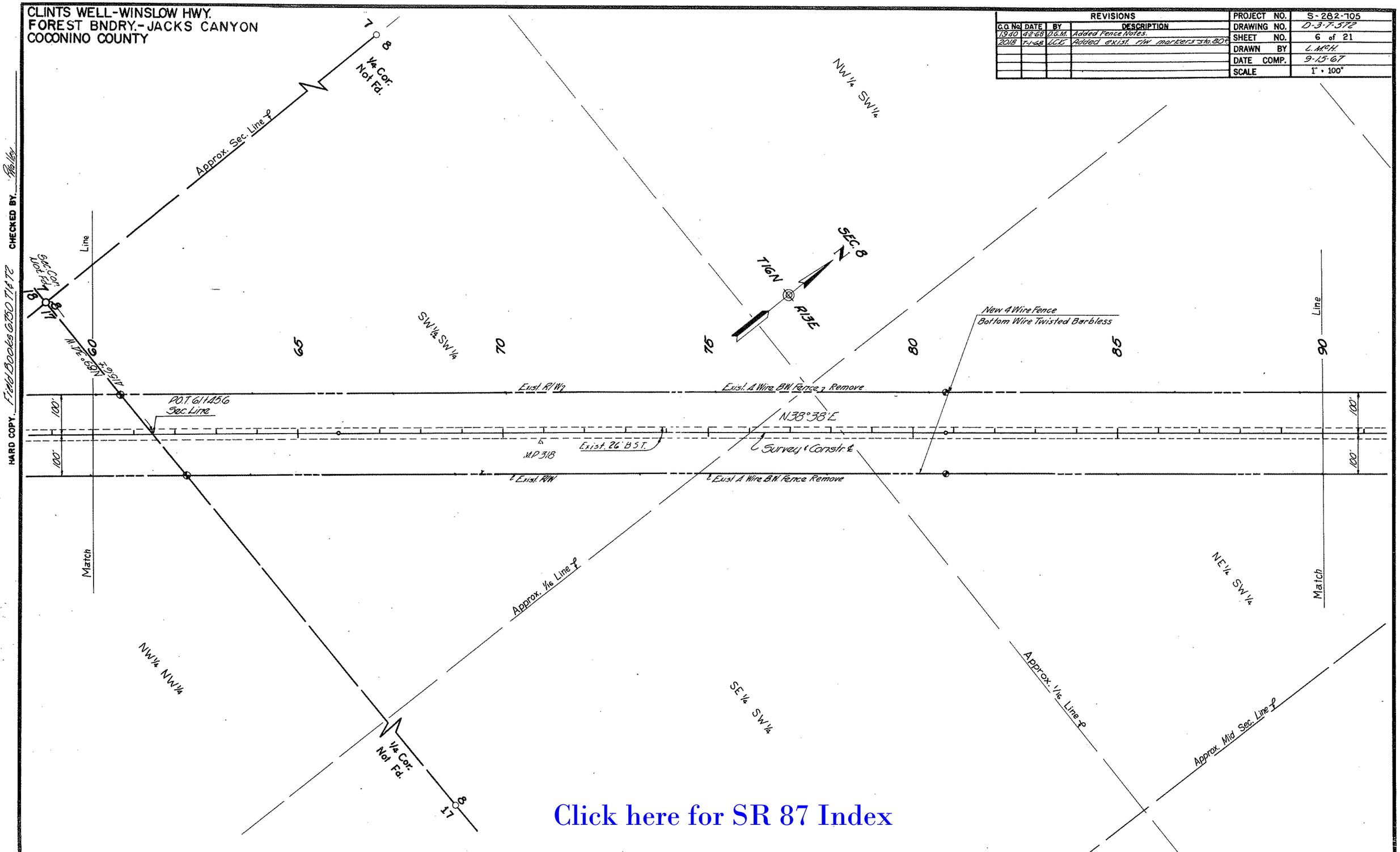

Click here for SR 87 Index

HARD COPY. Field Books 6750 T1 & T2 CHECKED BY. Polley

REDUCED SIZE
DO NOT SCALE

CLINTS WELL-WINSLOW HWY.
FOREST BNDRY.- JACKS CANYON
COCONINO COUNTY

Click here for SR 87 Index

REVISIONS			
C.O. No.	DATE	BY	DESCRIPTION
1940	4-2-68	D.G.M.	Added Fence Notes.
2018	7-1-68	LCK	Revised B.C. at sta. 104+29.

PROJECT NO.	S-282-705
DRAWING NO.	D-3-7-572
SHEET NO.	7 of 21
DRAWN BY	L. McH.
DATE COMP.	9-15-67
SCALE	1" = 100'

HARD COPY. Field Books 6750 T1 & T2 CHECKED BY. Bailey

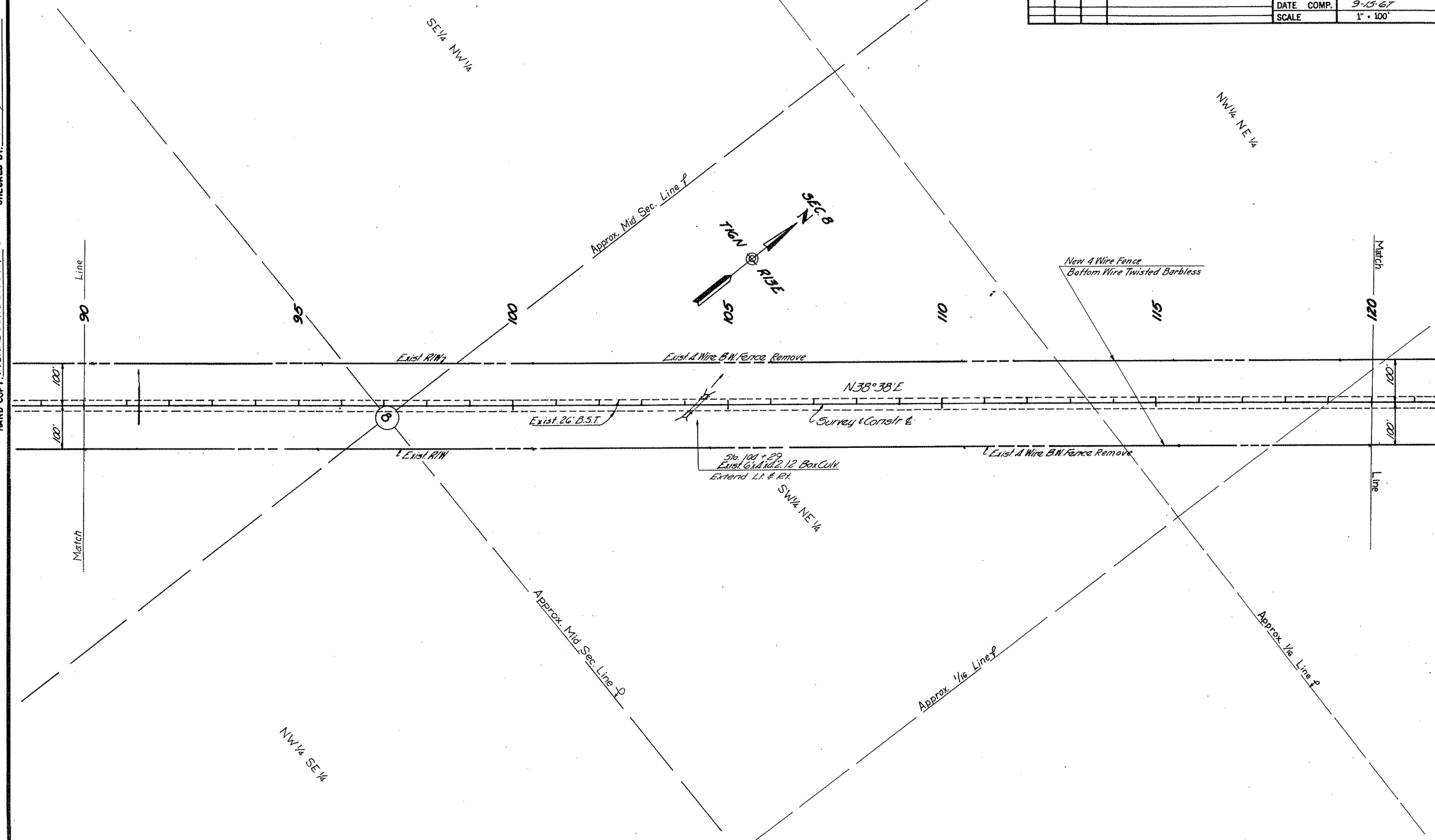

REDUCED SIZE
DO NOT SCALE

CLINTS WELL-WINSLOW HWY.
FOREST BNDRY.-JACKS CANYON
COCONINO COUNTY

REVISIONS			
C.O. No.	DATE	BY	DESCRIPTION
1940	4-2-68	D.G.M.	Added Fence Notes & D&D Call Out.
2018	7-1-68	LCK	See C.O. for revisions.

PROJECT NO.	S-282-705
DRAWING NO.	D-3-7-572
SHEET NO.	8 of 21
DRAWN BY	L. McH.
DATE COMP.	9-15-67
SCALE	1" = 100'

Click here for SR 87 Index

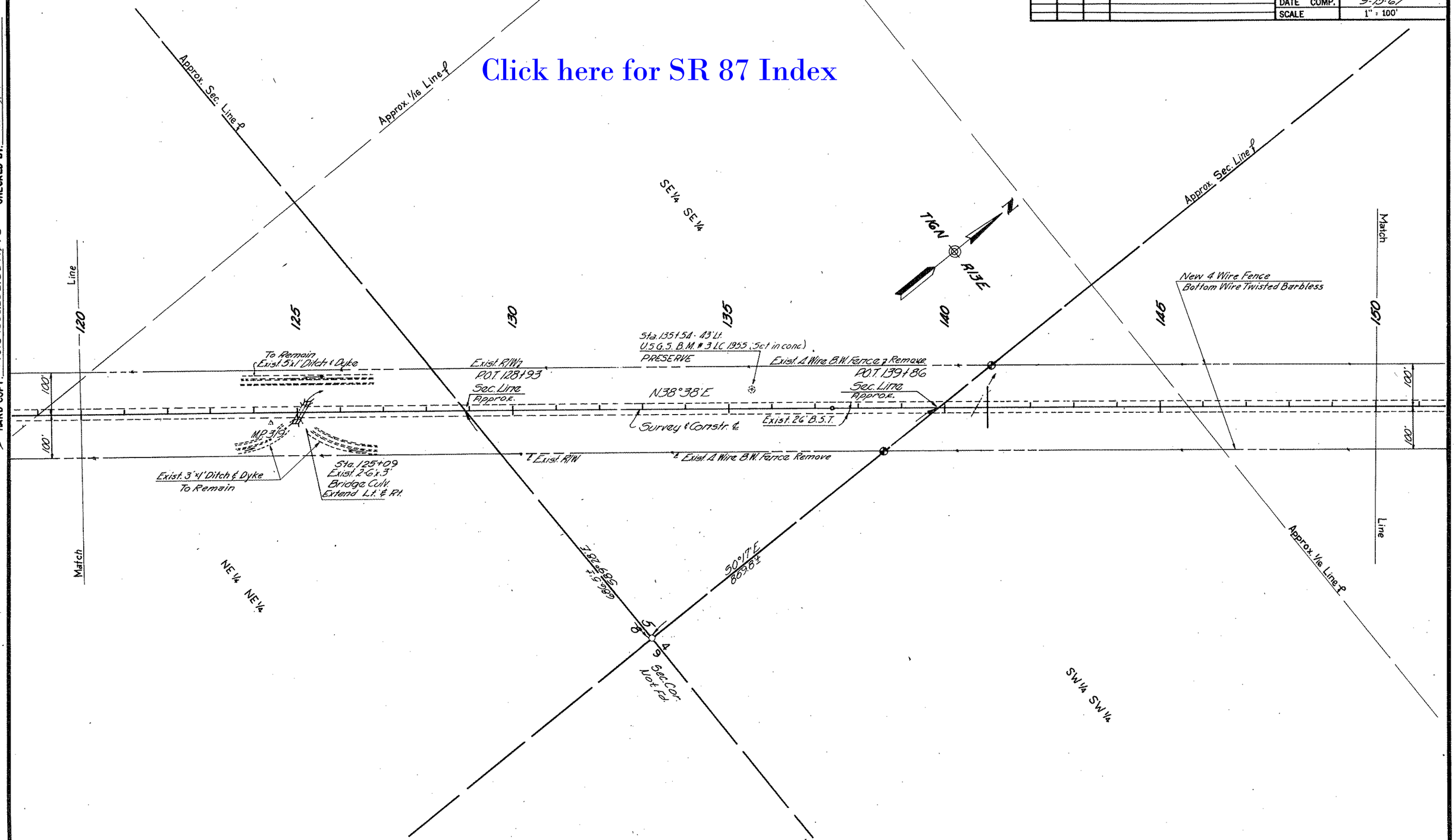

HARD COPY Field Books 6750 T1&T2 CHECKED BY: [signature]

REDUCED SIZE
DO NOT SCALE

CLINTS WELL-WINSLOW HWY.
FOREST BNDRY.- JACKS CANYON
COCONINO COUNTY

REVISIONS					
C.O. No.	DATE	BY	DESCRIPTION	PROJECT NO.	S-282-705
1940	4-2-68	D.G.M.	Added Fence Notes And Comp. Date.	DRAWING NO.	D-3-7-572
2018	7-1-68	L.C.K.	Removed r/w markers-sta. 165+00.	SHEET NO.	9 of 21
				DRAWN BY	L. McH.
				DATE COMP.	9-15-67
				SCALE	1" = 100'

Click here for SR 87 Index

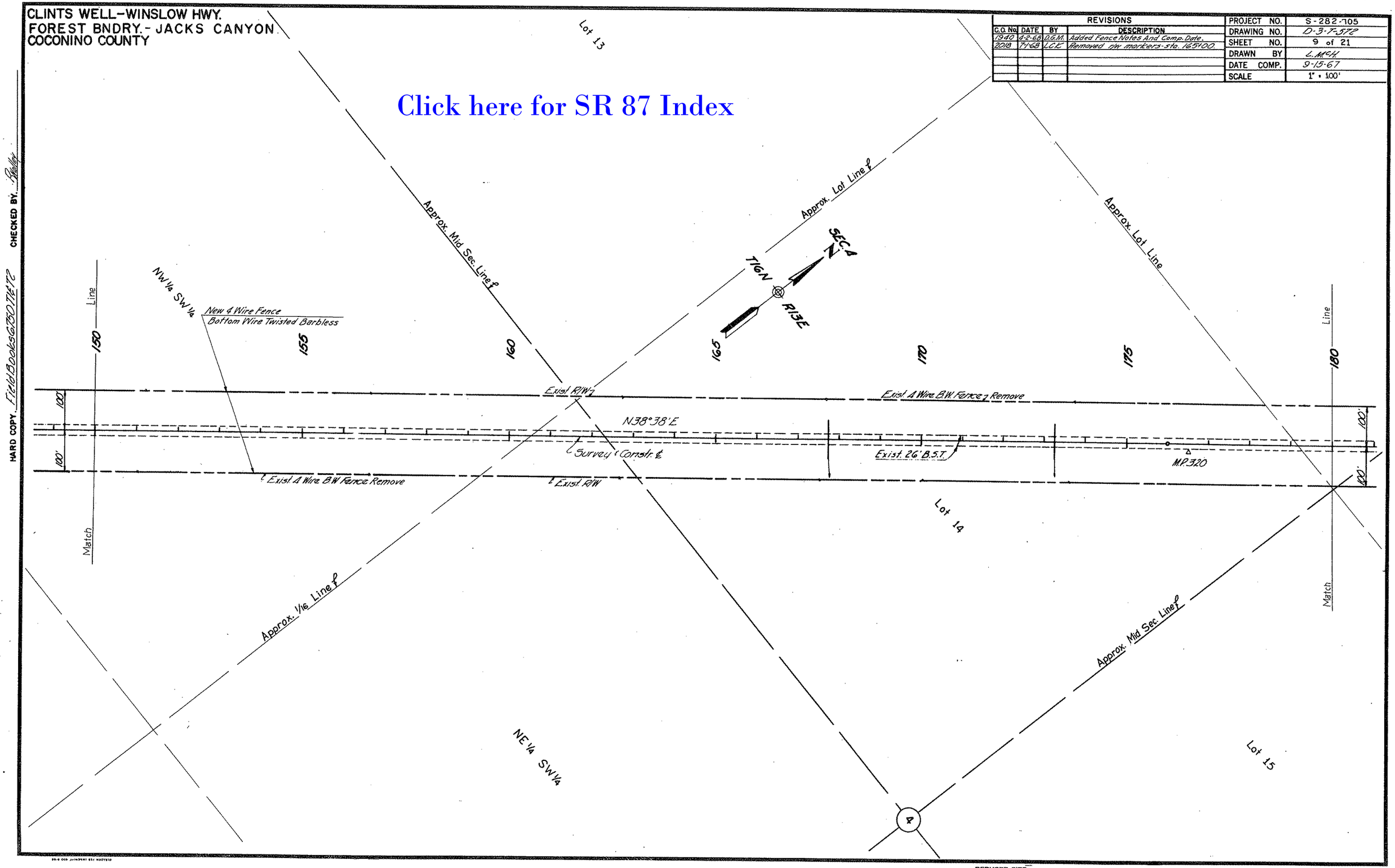

HARD COPY. FieldBooks G750 71 & 72 CHECKED BY. [signature]

REDUCED SIZE
DO NOT SCALE

CLINTS WELL-WINSLOW HWY.
FOREST BNDRY.-JACKS CANYON
COCONINO COUNTY

REVISIONS			
C.O. No.	DATE	BY	DESCRIPTION
1940	4-2-68	D.G.M.	Added Fence Notes.
2018	7-1-68	L.C.K.	Removed r/w markers - sta. 196+00.

PROJECT NO.	S-282-705
DRAWING NO.	D-3-7-572
SHEET NO.	10 of 21
DRAWN BY	L. McH.
DATE COMP.	9-15-67
SCALE	1" = 100'

Click here for SR 87 Index

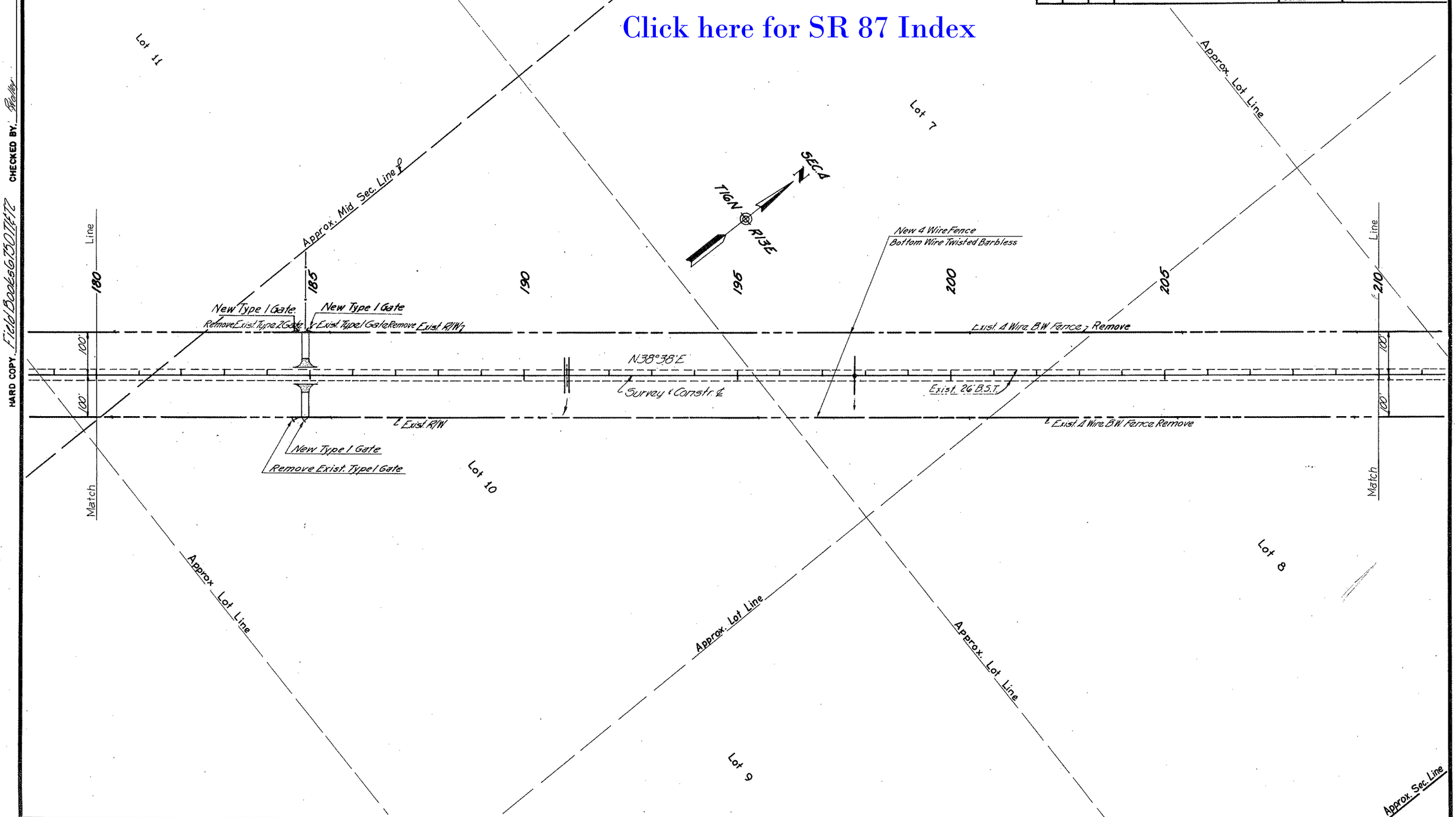

HARD COPY Field Books 6750 7 & 72 CHECKED BY Roller

REDUCED SIZE
DO NOT SCALE

CLINTS WELL- WINSLOW HWY.
FOREST BNDRY.- JACKS CANYON
COCONINO COUNTY

REVISIONS			
C.O. No.	DATE	BY	DESCRIPTION
1940	4-2-68	D.G.M.	Added Fence Notes.
2018	7-1-68	LCK	Removed r/w markers-sta. 288±

PROJECT NO.	S-282-705
DRAWING NO.	D-3-7-572
SHEET NO.	11 of 21
DRAWN BY	L. McH.
DATE COMP.	9-15-67
SCALE	1" = 100'

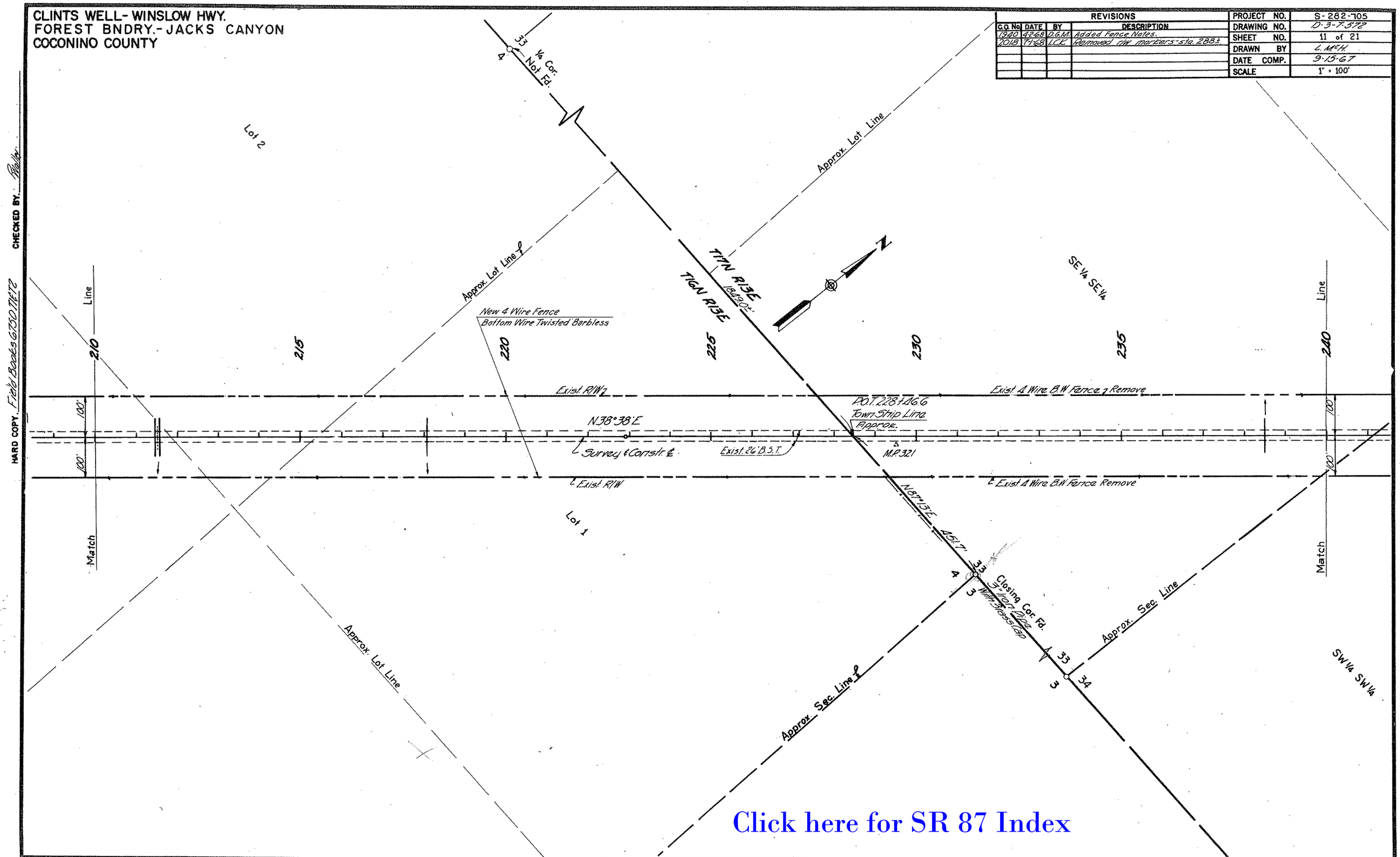

Click here for SR 87 Index

HARD COPY. Field Books 6750 7 & 72 CHECKED BY. Pfeiler

REDUCED SIZE
DO NOT SCALE

CLINTS WELL-WINSLOW HWY.
FOREST BNDRY.-JACKS CANYON
COCONINO COUNTY

REVISIONS					
C.O. No.	DATE	BY	DESCRIPTION	PROJECT NO.	S-282-705
1940	4-2-68	D.G.M.	Added Fence Notes.	DRAWING NO.	D-3-T-572
2018	7-1-68	LCK	Removed R/W markers -Lt. & Rt.	SHEET NO.	12 of 21
"	"	"	sta. 241± & sta. 263+00. Added	DRAWN BY	L. McH.
"	"	"	exist. R/W marker -Rt. sta. 265+	DATE COMP.	9-15-67
				SCALE	1" = 100'

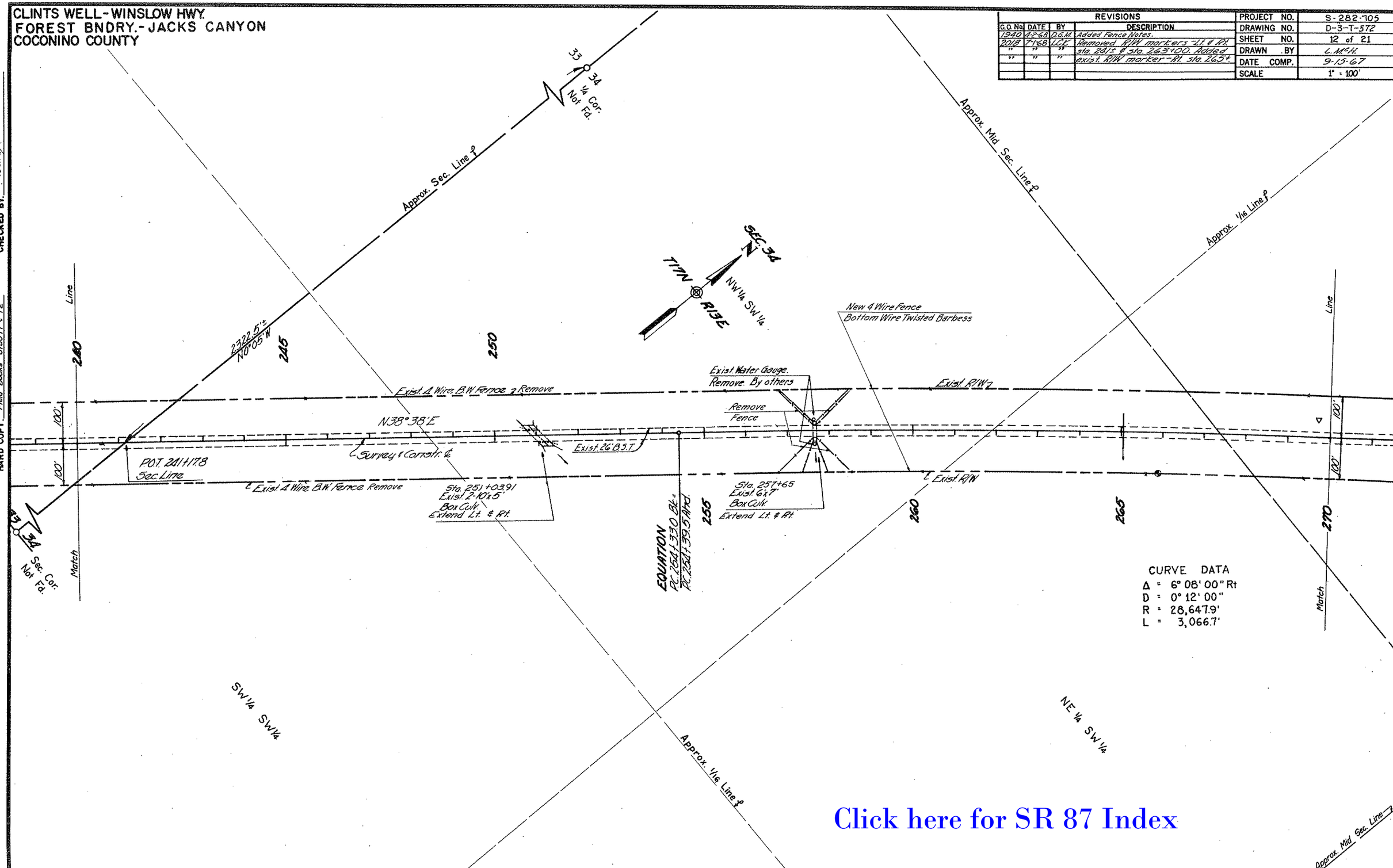

Click here for SR 87 Index

HARD COPY Field Books 6750T1 & T2 CHECKED BY: [signature]

REDUCED SIZE DO NOT SCALE

CLINTS WELL-WINSLOW HWY.
FOREST BNDRY.-JACKS CANYON
COCONINO COUNTY

Click here for SR 87 Index

REVISIONS				PROJECT NO.	S-282-705
C.O. No.	DATE	BY	DESCRIPTION	DRAWING NO.	D-3-T-572
1940	4-3-68	D.G.M.	Added Fence Notes.	SHEET NO.	13 of 21
"	5-17-68	"	Added Loading Pens, Begin & End Constr.	DRAWN BY	L.M.C.H.
"	"	"	Projs. 2 New 36" Pipe Culv. Coll.	DATE COMP.	9-15-67
2018	7-1-68	J.C.K.	Chgd. constr. no. from S-282-505	SCALE	1" = 100'
2493	12-26-69	R.L.R.	Removed callout for 36" P.C. at 296+.		

CHECKED BY. Hadley

HARD COPY. Field Books 67501 & T-2

FEB 2 1970
R/W PLANS DIV.
PHOENIX, ARIZONA

FEB 20 1970
R/W PLANS DIV.
PHOENIX, ARIZONA

R/W PLANS
FILE SET

Approx. 1/16 Line

Approx. Sec. Line

SEC. 34

T17N

R13E

SE1/4 NW1/4

New 4 Wire Fence
Bottom Wire Twisted Barbless

New Type 1 Gate

Exist. Type 1 Gate Remove

Exist. 4 Wire B.W. Fence to Remove

Exist. R/W

100'

N44°46'E

℄ Survey & Constr. ℄

Exist. 26' B.S.T.

℄ Exist. 4 Wire B.W. Fence Remove

℄ Exist. R/W

Remove Exist. Type 1 Gate

New Type 1 Gate

Loading Pens

290

295

300

Line

Match

270

275

280

Approx. Mid Sec. Line

Curve Data
Δ = 6° 08' 00" Rt.
D = 0° 12' 00"
R = 28,647.9'
L = 3,066.7'

PCCC. 281+35.00

PT. 283+06.2

END CONSTR. PROJ.
S-282(2)

BEGIN CONSTR. PROJ.
S-282-509

SW1/4 NE1/4

Approx. 1/16 Line

34

REDUCED SIZE
DO NOT SCALE

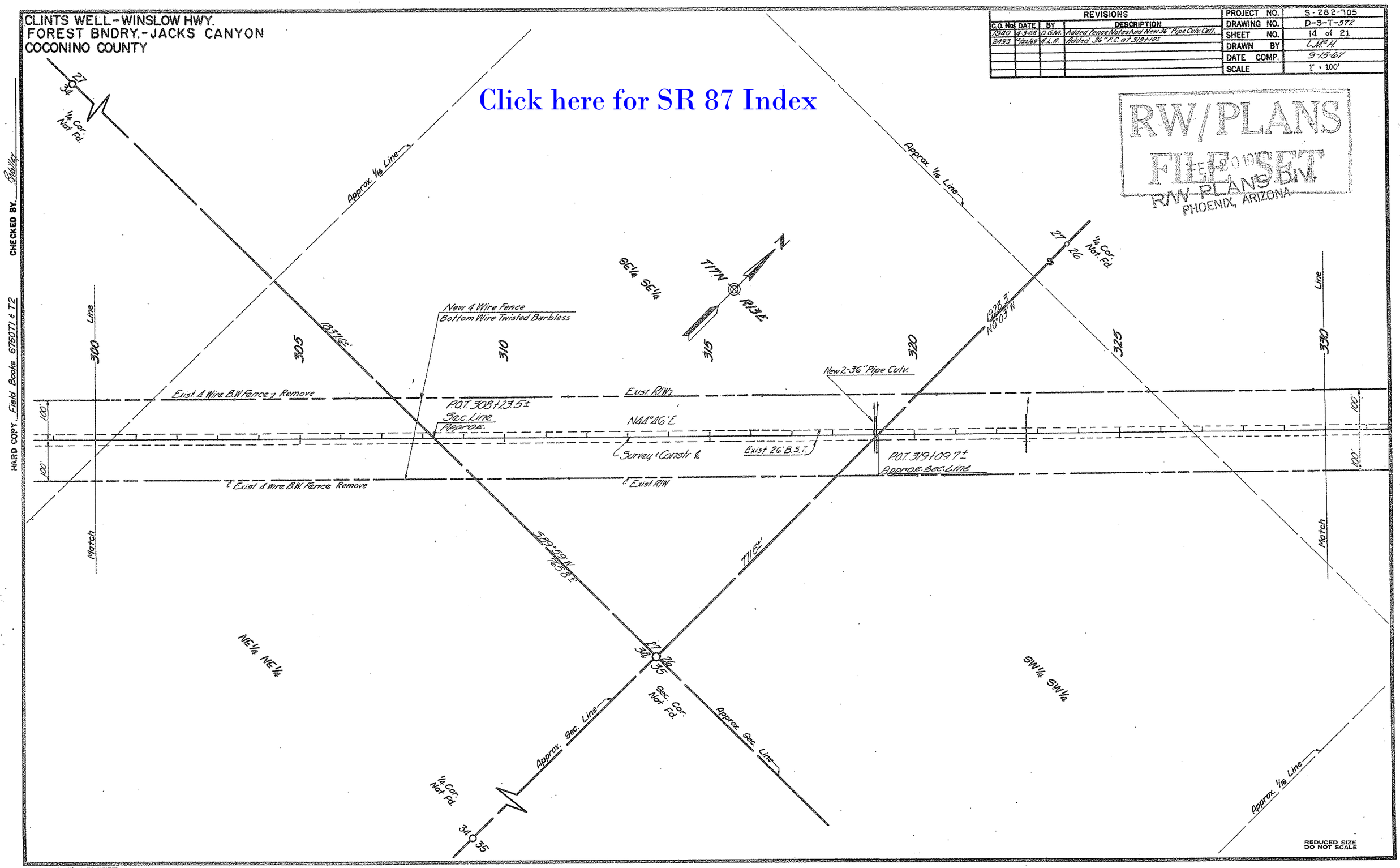
CLINTS WELL-WINSLOW HWY.
FOREST BNDRY.-JACKS CANYON
COCONINO COUNTY
REVISIONS
C.O. No. | DATE | BY | DESCRIPTION
1940 | 4-3-68 | D.G.M. | Added Fence Notes And New 36" Pipe Culv. Call.
2493 | 12/22/69 | R.L.R. | Added 36" P.C. at 319+10±
PROJECT NO. S-282-705
DRAWING NO. D-3-T-572
SHEET NO. 14 of 21
DRAWN BY L.McH.
DATE COMP. 9-15-67
SCALE 1" = 100'
Click here for SR 87 Index
RW/PLANS FILE SET
R/W PLANS DIV.
PHOENIX, ARIZONA
HARD COPY. Field Books 6750T1 & T2
CHECKED BY. Bailey
Approx. 1/16 Line
1/4 Cor. Not Fd.
SE1/4 SE1/4
T17N
R13E
N
New 4 Wire Fence
Bottom Wire Twisted Barbless
1837.6±'
New 2-36" Pipe Culv.
Exist 4 Wire B.W. Fence Remove
Exist R/W
P.O.T. 308+23.5±
Sec. Line
Approx.
N44°46'E
Survey & Constr ℄
Exist 26' B.S.T.
P.O.T. 319+09.7±
Approx. Sec. Line
Exist 4 Wire B.W. Fence Remove
Exist R/W
Match
Line
300
305
310
315
320
325
330
100'
1928.3'
N0°03'W
S89°59'W
1765.8±'
771.5±'
NE1/4 NE1/4
SW1/4 SW1/4
Sec. Cor. Not Fd.
Approx. Sec. Line
REDUCED SIZE DO NOT SCALE

CLINTS WELL-WINSLOW HWY.
FOREST BNDRY.- JACKS CANYON
COCONINO COUNTY

Click here for SR 87 Index

REVISIONS			
C.O. No.	DATE	BY	DESCRIPTION
1940	4-3-68	D.G.M.	Added Fence Notes And New 36" Pipe Culv. Call.
2493	12/22/68	R.L.R.	Chgd. 36" P.C. to 2-30" P.C.'s.

PROJECT NO.	S-282-705
DRAWING NO.	D-3-T-572
SHEET NO.	15 of 21
DRAWN BY	L. McH.
DATE COMP.	9-15-67
SCALE	1" = 100'

RW/PLANS FILE SET
FEB 20 1970
RW PLANS DIV.
PHOENIX, ARIZONA

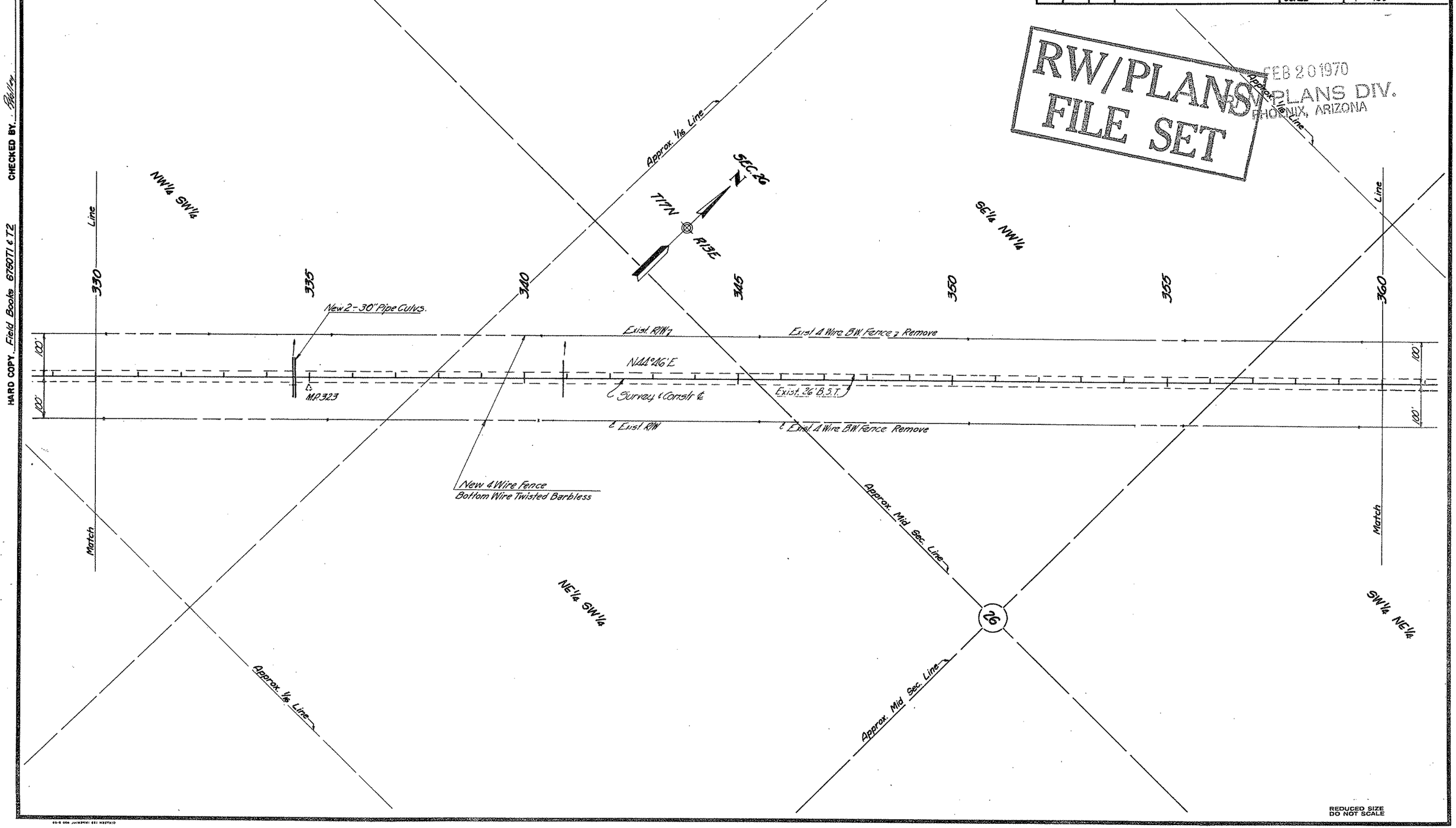

REDUCED SIZE
DO NOT SCALE

HARD COPY. Field Books 6750T1 & T2
CHECKED BY. [signature]

CLINTS WELL-WINSLOW HWY.
FOREST BNDRY.-JACKS CANYON
COCONINO COUNTY

REVISIONS				PROJECT NO.	S-282-705
C.O. No.	DATE	BY	DESCRIPTION	DRAWING NO.	D-3-T.572
1940	4-3-68	D.G.M.	Added Fence Notes.	SHEET NO.	16 of 21
2493	4/22/69	R.L.R.	Added "Widen to 40' Roadway" at Bridge.	DRAWN BY	L.McH
				DATE COMP.	9-15-67
				SCALE	1" = 100'

HARD COPY Field Books 67501 & T2 CHECKED BY Bailey

FEB 20 1970
R/W PLANS DIV.
PHOENIX, ARIZONA
R/W PLANS FILE SET

Approx. Mid Sec. Line
Approx. Sec. Line
23
26
1/4 Corner Not Found
T17N R13E
NW1/4 NE1/4
SE1/4 SE1/4
N83°50'W 1823.3'±
Lime
360
365
370
375
380
385
390
New Type 1 Gate
Exist 14' Type 2 Gate Remove
Exist 4 Wire BW Fence Remove
Exist R/W
N11°46'E
Survey & Corner ℄
Exist 26 B.S.T.
Remove Fence
Lime Stone Wash
P.O.T. 3821+37.9±
Sec. Line Approx.
M.P. 32.1
100'
Exist 14' Type 2 Gate Remove
℄ Exist R/W
New Type 1 Gate
Exist 3 Span Bridge
24' Clear Roadway
Widen to 40' Roadway
℄ Exist 4 Wire BW Fence Remove
Match
New 4 Wire Fence
Bottom Wire Twisted Barbless
Approx. 1/16 Line
Approx. 1/16 Line
SW1/4 NE1/4
NE1/4 NE1/4
S17°E
23
26
24
25
Sec. Corner Not Found
Approx. Sec. Line

Click here for SR 87 Index

REDUCED SIZE
DO NOT SCALE

CLINTS WELL-WINSLOW HWY.
FOREST BNDRY-JACKS CANYON
COCONINO COUNTY

REVISIONS				PROJECT NO.	S-282-705
C.O. No.	DATE	BY	DESCRIPTION	DRAWING NO.	D-3-T-572
1940	4-3-68	D.G.M.	Added Fence Notes.	SHEET NO.	17 of 21
2493	7-31-69	R.L.R.	Added "Extend Lt. & Rt." To B.C. Callout	DRAWN BY	L.M.C.H.
				DATE COMP.	9-15-67
				SCALE	1" = 100'

HARD COPY Field Books 67501 & T2 CHECKED BY Fletcher

FEB 20 1970
R/W PLANS DIV.
PHOENIX, ARIZONA

RW/PLANS
FILE SET

23 24 ¼ Corner Not Found

Approx. Sec. Line

1815.4'± N0°03'W

T19N R15E

N

NW¼ SW¼

390 Line 395 400 405 410 415 420 Line

Exist. 4 Wire B.W. Fence to Remove

Exist. R/W

100'

N44°46'E

Remove Fence

Exist. 26' B.S.T.

℄ Survey & Constr. ℄

P.O.T. 3931+99.4 Approx. Sec. Line

℄ Exist. 4 Wire B.W. Fence Remove

℄ Exist. R/W

Exist. 10'x8' Box Culv. Extend Lt. & Rt.

March

8277'±

New 4 Wire Fence
Bottom Wire Twisted Barbless

Approx. 1/16 Line

23 26 24 25

Sec. Corner Not Found

SW¼ SW¼

NE¼ SW¼

Approx. Sec. Line

Click here for SR 87 Index

REDUCED SIZE
DO NOT SCALE

CLINTS WELL-WINSLOW HWY.
FOREST BNDRY.-JACKS CANYON
COCONINO COUNTY

Click here for SR 87 Index

REVISIONS					
C.O. No.	DATE	BY	DESCRIPTION	PROJECT NO.	S-282-705
1940	4-3-68	D.G.M.	Added Fence Note & New 36" Pipe Culv. Call.	DRAWING NO.	D-3-T-572
2493	12/22/68	R.L.R.	Added "Extend Lt. & Rt." to Box Culvs. &	SHEET NO.	18 of 21
			Chad. 36" P.C. to 2-30" P.C. at 446+50±.	DRAWN BY	L. McH.
			Removed Jacks Cyn Detour.	DATE COMP.	9-15-67
				SCALE	1" = 100'

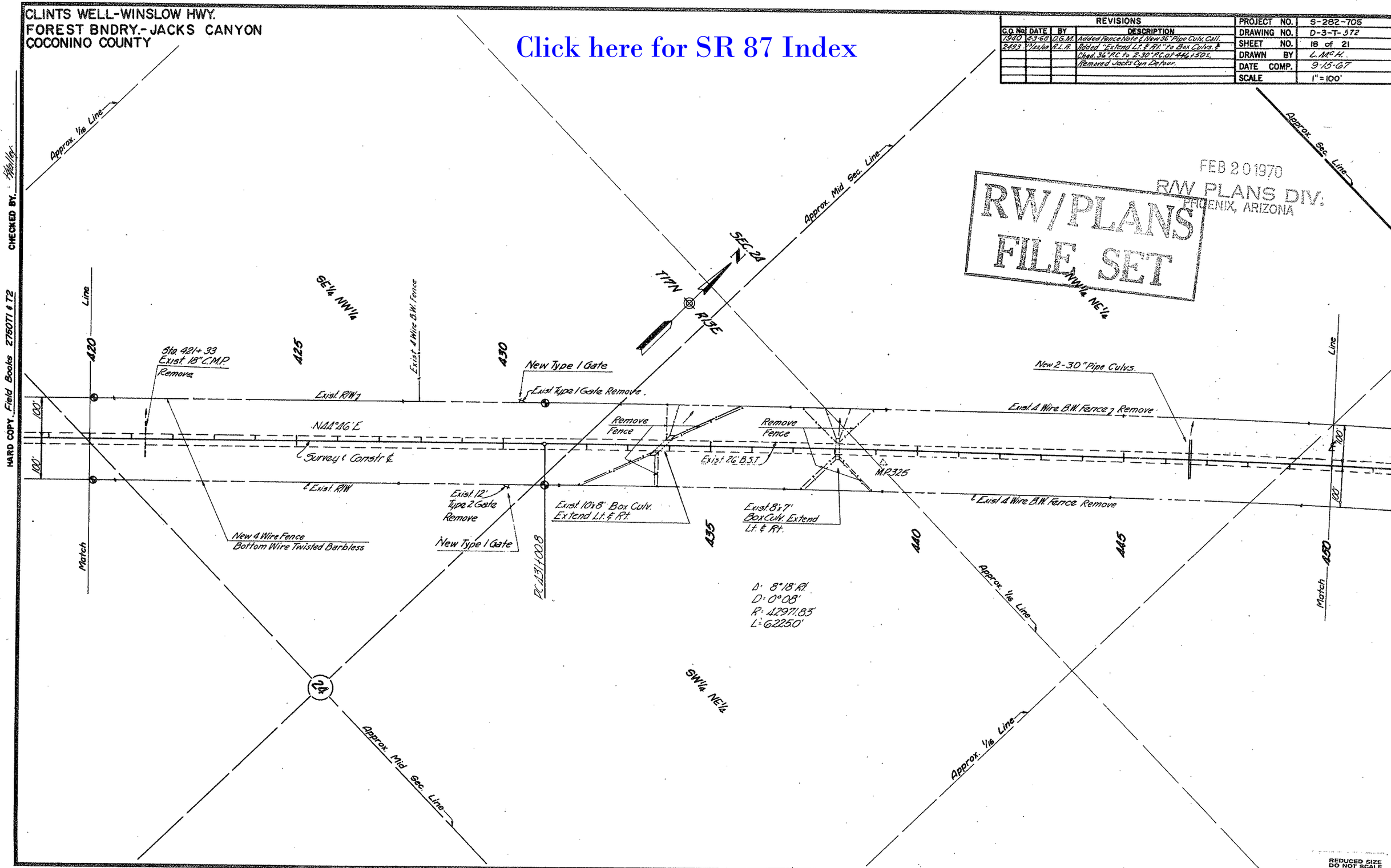

FEB 20 1970
R/W PLANS DIV.
PHOENIX, ARIZONA

RW/PLANS FILE SET

HARD COPY Field Books 27507 & T2 CHECKED BY. Walley

REDUCED SIZE DO NOT SCALE

CLINTS WELL-WINSLOW HWY.
FOREST BNDRY.- JACKS CANYON
COCONINO COUNTY

REVISIONS					
C.O. No.	DATE	BY	DESCRIPTION	PROJECT NO.	S-282-705
1940	4-3-68	D.G.M.	Added Fence Notes.	DRAWING NO.	D-3-T-572
2493	12/22/69	R.L.R.	Added 2-29" C.M.P.A.'s at 462+07 & extend Rt. & Lt. at Exist 2-6x7 Box Culvs. & Removed Jacks Cyn. Detour.	SHEET NO.	19 of 21
				DRAWN BY	L.McH.
				DATE COMP.	9-15-67
				SCALE	1" = 100'

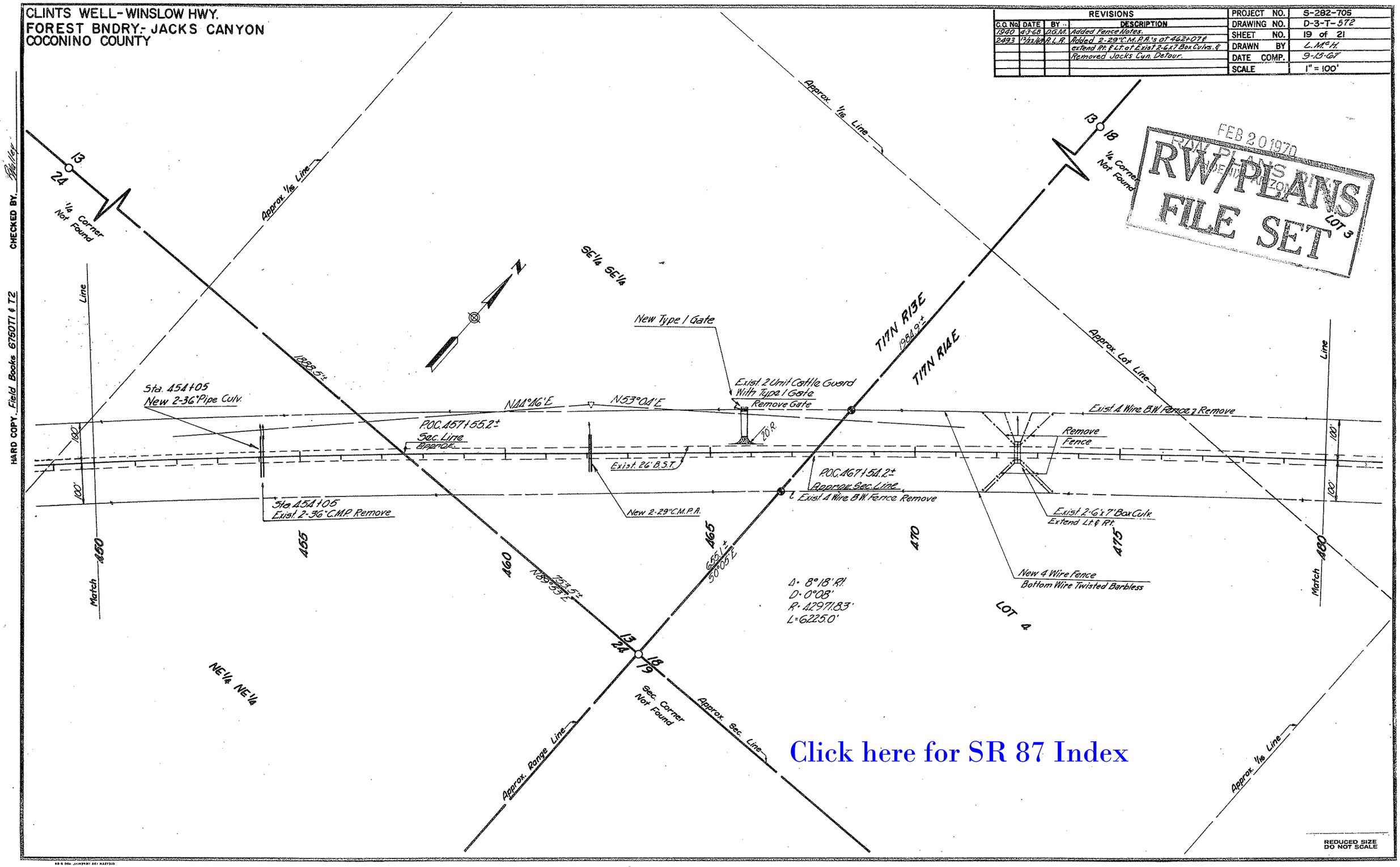

FEB 20 1970
RW/PLANS
FILE SET

Click here for SR 87 Index

REDUCED SIZE
DO NOT SCALE

HARD COPY. Field Books 6750T1 & T2
CHECKED BY.

CLINTS WELL-WINSLOW HWY.
FOREST BNDRY.-JACKS CANYON
COCONINO COUNTY

REVISIONS				PROJECT NO.	S-282-705
C.O. No.	DATE	BY	DESCRIPTION	DRAWING NO.	D-3-T-572
1940	4-3-69	D.G.M.	Added Fence Notes.	SHEET NO.	20 of 21
2493	7-22-69	R.L.A.	Added "Extend L.t. & R.t." at Box Culverts & New 29 C.M.P.A.'s.	DRAWN BY	L. McH.
				DATE COMP.	9-15-67
				SCALE	1" = 100'

R/W PLANS FILE SET

FEB 20 1970
R/W PLANS DIV.
PHOENIX, ARIZONA

CHECKED BY. Bailey

HARD COPY. Field Books 675071 & T2

SEC. 18
T17N R14E

Approx. Mid Sec. Line

LOT 3

SE¼ NW¼

495 500 505 510

New 4 Wire Fence
Bottom Wire Twisted Barbless

Exist. R/W

Exist. 4 Wire B.W. Fence, Remove

N53°04'E

Survey & Constr. ℄

℄ Exist. R/W

Exist. 26' B.S.T.

MP 326

Exist. 4'x4' Box Culv.
Extend Lt. & Rt.

Exist. 4'x4' Box Culv.
Extend Lt. & Rt.

℄ Exist. 4 Wire B.W. Fence Remove

New 2 - 29" C.M.P.A.

18

100'

Match 480

485 490

NE¼ SW¼

Rt. 4937+25.8
Spike

Match

SW¼ NE¼

Approx. ¼ Line

Approx. ¼ Line

Approx. Mid Sec. Line

NW¼ SE¼

Approx. ¼ Line

Click here for SR 87 Index

REDUCED SIZE
DO NOT SCALE

CLINTS WELL-WINSLOW HWY.
FOREST BNDRY.-JACKS CANYON
COCONINO COUNTY

Click here for SR 87 Index

REVISIONS			
C.O. No.	DATE	BY	DESCRIPTION
1940	4-4-68	D.G.M.	Added Fence Notes. Added Notes To Exist.
"	5-16-68	"	Dike & 18" C.M.P. Changed Constr. Proj. From
"	"	"	S-282-505 To S-282-509. Added Begin
"	"	"	Constr. Proj. S-282-506.
2493	12/22/69	R.L.A.	Added "Ext. Lt & Rt. to 6x7 B.C. at 513+00.

PROJECT NO.	S-282-705
DRAWING NO.	D-3-T-572
SHEET NO.	21 of 21
DRAWN BY	L.McH.
DATE COMP.	9-15-67
SCALE	1" = 100'

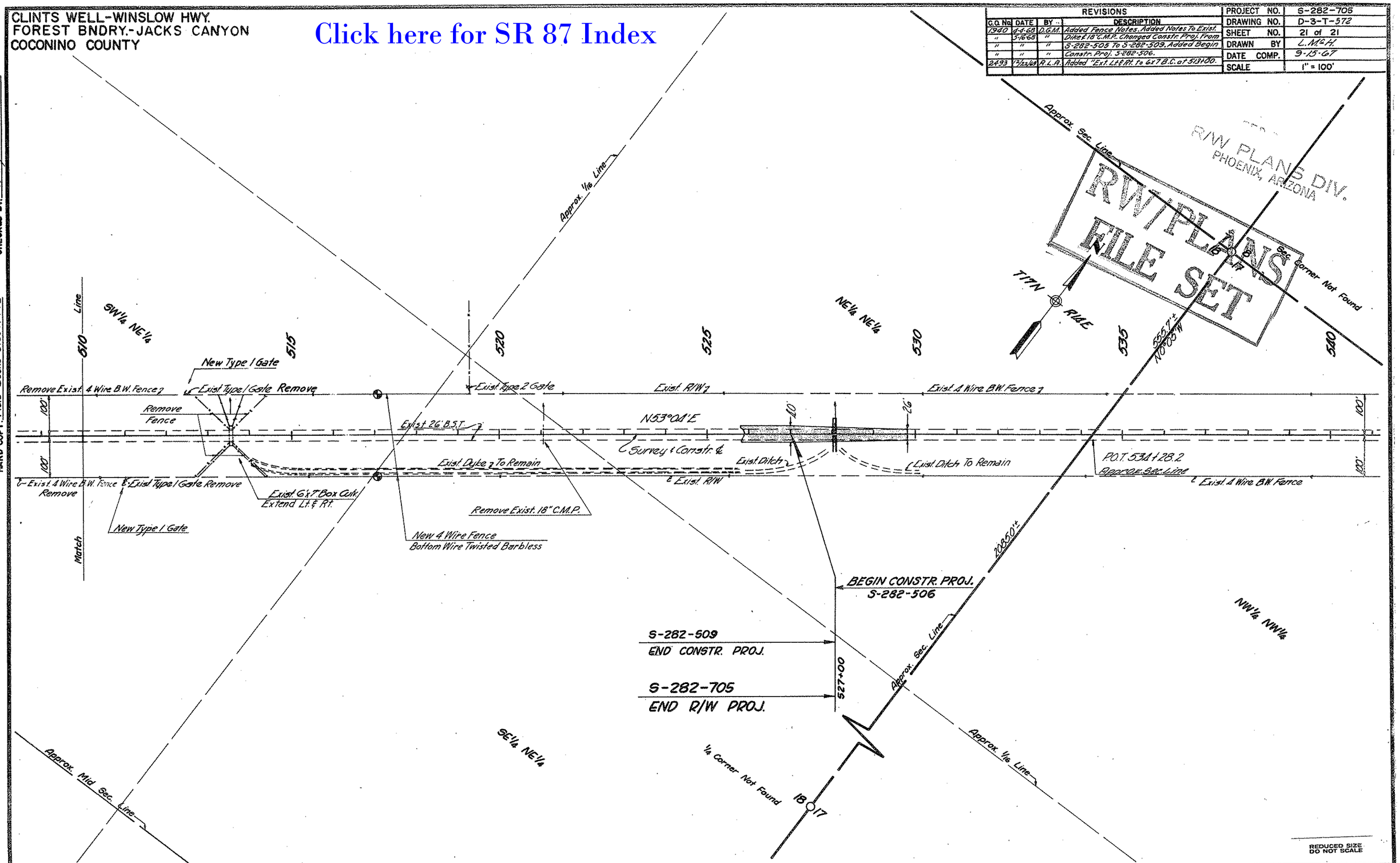

HARD COPY. Field Books 6750T1 & T2 CHECKED BY. [signature]