FED. ROAD DIVISION	STATE	PROJECT NUMBER	SHEET NUMBER	TOTAL SHEETS	FINALIZED PLANS
7	ARIZ.	S-282-704	1	8	

DRAWING NUMBER	D-3-T-573

STATE OF ARIZONA
STATE HIGHWAY DEPARTMENT

Click here for SR 87 Index

RIGHT OF WAY PLAN OF THE
CLINTS WELL - WINSLOW HWY

STATE HIGHWAY

PROJECT NO. S-282-704
COCONINO
COUNTY

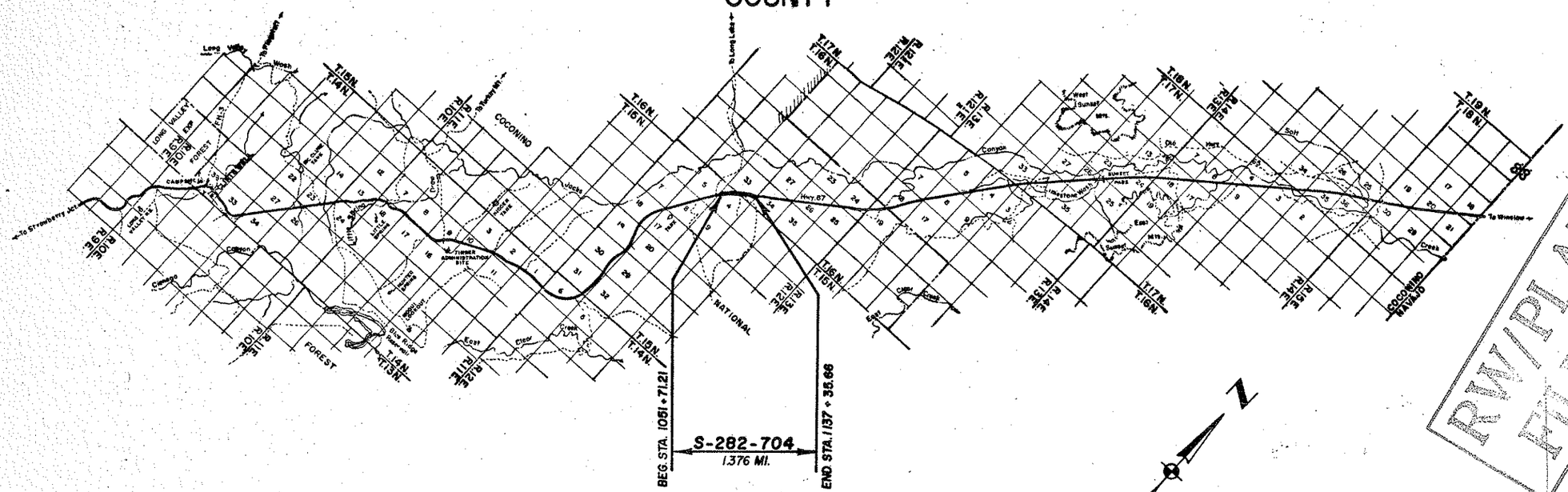

RW/PLANS FILE SET

CONVENTIONAL SIGNS

HIGHWAY CENTER LINE (New) (Existing)
HIGHWAY R/W LINE (New) (Existing)
CONTROLLED ACCESS (Denied) (Open) (Existing)
R.R. R/W COMMON TO HIGHWAY R/W (Existing)
R.R. R/W LINE
TOWNSHIP AND RANGE LINE
SECTION LINE
1/4 LINE OR MID-SECTION LINE
1/16 LINE
PROPERTY LINE (not part of a Subdivision)
SUBDIVISION OR LOT LINE
ORIGINAL LOT LINE
STATE AND NATIONAL BOUNDARIES
COUNTY LINE
CITY LIMITS
LAND GRANTS BOUNDARIES

FOREST, NATIONAL MONUMENTS,
MILITARY BASES AND INDIAN RESERVATION
SURVEY MEANDER LINE
NEW R/W CONTROL POINT
EXISTING R/W MARKER
PARCEL NUMBER 7-001

RAILROAD TRACK
POWER LINE
POWER TRANSMISSION LINE
TELEPHONE LINE
COMBINATION TELEPHONE AND POWER LINE
UNDERGROUND TELEPHONE CABLE T T
WATER LINE W 2"
GAS LINE G 2"
SEWER LINE S 2"
STORM DRAIN SD 2"
(Show size of line in alternate spaces)
CHAIN LINK FENCE

BARBED WIRE FENCE (call out type)
STREET LIGHT
WATER METER
WATER VALVE
DOWN GUY
FIRE HYDRANT
GAS METER
GAS VALVE
MANHOLE (existing)
ROAD (existing)
PROPERTY ANCHOR BARS
PROPERTY LIMITS ARROWS
CANAL, CHANNEL OR DITCH
BRIDGE
BOX CULVERTS
CATTLE GUARD
RIVER
PIPE CULVERTS (New) (Existing)
DYKE

Gate
or extended area

Approved in accordance with Roadway Plans

W. L. O'Harra 1-27-69
ASSISTANT STATE ENGINEER DATE

ARIZONA STATE HIGHWAY COMMISSION
Approved for Right of Way Acquisition in accordance with Resolution Number 68-72 dated 10-11-68
William N. Price State Highway Engineer

DEPUTY STATE ENGINEER DATE

U. S. DEPARTMENT OF TRANSPORTATION
FEDERAL HIGHWAY ADMINISTRATION
BUREAU OF PUBLIC ROADS
Approved:

DIVISION ENGINEER DATE

CLINTS WELL-WINSLOW HIGHWAY
QUAIL HILL SECTION
COCONINO COUNTY

Click here for SR 87 Index

REVISIONS			
C.O. No.	DATE	BY	DESCRIPTION

PROJECT NO.	S-282-704
DRAWING NO.	D-3-T-573
SHEET NO.	2 of 8
DRAWN BY	D.H.C.
DATE COMP.	12-3-68
SCALE	
CONSULTANT	GREER ENGR. CO.

Registered Professional Engineer (Civil) CERTIFICATE NO. 5665 LADY CAMP GREER ARIZONA, U.S.A. 12-3-68

OWNERSHIP RECORD / ACQUISITION RECORD

PARCEL NUMBER	OWNER	DESCRIPTION	TOTAL AREA	AREA REQUIRED: GROSS INCLUDING EXISTING R/W	AREA REQUIRED: NET EXCLUDING EXISTING R/W	EASEMENT AREA	REMAINDER: LEFT	REMAINDER: RIGHT	SHEET NUMBER	COMMISSION APPROVAL	TYPE & DATE OF INSTRUMENT	RECORDED: DATE	RECORDED: BOOK	RECORDED: PAGE
3-061	U.S. Forest Service (Coconino National Forest)	Pt. NW1/4 & Pt. NE1/4 Sec. 4 T15N R12E	191.5 Ac.	18.4 Ac.	11.8 Ac.		64.1 Ac.	109.0 Ac.	4&5					
		Pt. Lot 3; Pt. NE1/4 SE1/4 Sec. 33 T16N R12E	139.6 Ac.	6.8 Ac.	3.5 Ac.	Temporary Only	107.8 Ac.	25.0 Ac.	5,6&8	12-5-67	SUP 9-17-69	Not Recorded		
		Pt. NW1/4 SW1/4 & Pt. SW1/4 NW1/4, Sec. 34, T16N R12E	Unknown			Temporary Only			6,7,&8					
3-062	William T. Willey, et ux.	Exchange Survey #669, Sec. 33 T16N R12E	374.3 Ac.		11.1 Ac.		25.5 Ac.	337.7 Ac.	5,6&8	11-4-69	QCD 8-13-69	11-28-69	347	37-38

CHECKED BY: RWilley

HARD COPY

REDUCED SIZE
DO NOT SCALE

CLINTS WELL-WINSLOW HIGHWAY
QUAIL HILL SECTION
COCONINO COUNTY

Click here for SR 87 Index

REVISIONS			
C.O. NO.	DATE	BY	DESCRIPTION

PROJECT NO.	S-282-704
DRAWING NO.	D-3-T-573
SHEET NO.	3 of 8
DRAWN BY	D.H.C.
DATE COMP.	12-3-68
SCALE	See Below
CONSULTANT	GREER ENGR. CO.

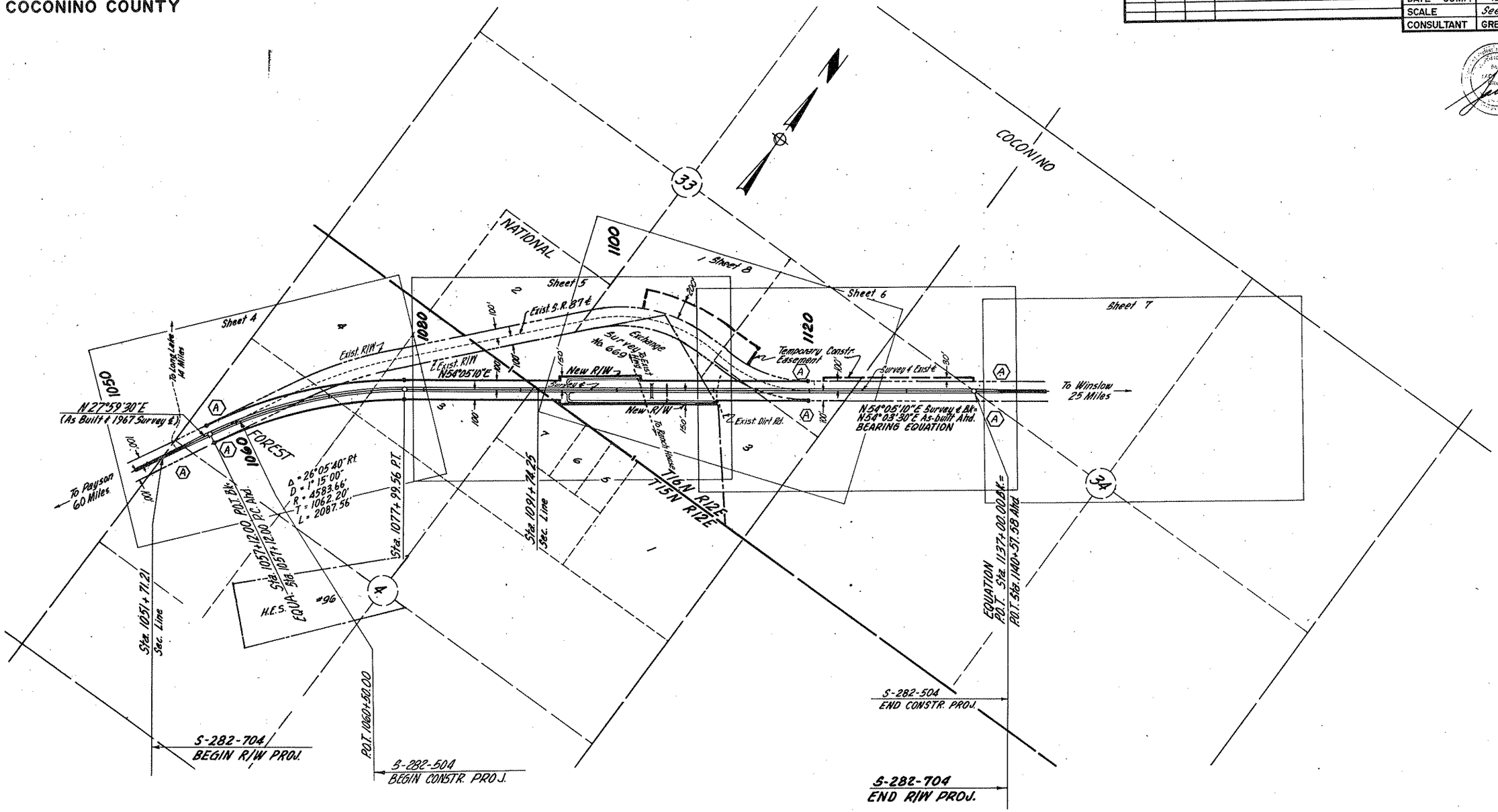

VICINITY MAP
Scale 1"=500'

INDEX TO EXISTING R/W

Index	Subdivision	Sec.	Twp.	R.	Acq. From	Type	Book	Page	Width	Year	Parcel No.
A	NW¼NW¼SW¼SW¼SW¼NW¼	4	15N.	12E.	Coconino National Forest	Permit			200'	1967	3-060
	S²NE¼NE¼	33	16N.	12E.	" " "	Permit			200'	1967	3-060
	NW¼SW¼, SW¼NW¼	34	16N.	12E	" " "	Permit			200'	1967	3-060

CHECKED BY: Ridley
HARD COPY. 6758 M2

PHOENIX BLUEPRINT CO. 247

REDUCED SIZE
DO NOT SCALE

CLINTS WELL-WINSLOW HIGHWAY
QUAIL HILL SECTION
COCONINO COUNTY

Click here for SR 87 Index

REVISIONS			
C.O. No.	DATE	BY	DESCRIPTION
2945	7-11-69	DWS	Corrected Fence Call to 4 Wire Game Fence

PROJECT NO.	S-282-704
DRAWING NO.	D-3-T-573
SHEET NO.	4 of 8
DRAWN BY	J.V. & D.H.C.
DATE COMP.	12-3-68
SCALE	1" = 100'
CONSULTANT	GREER ENGR. CO.

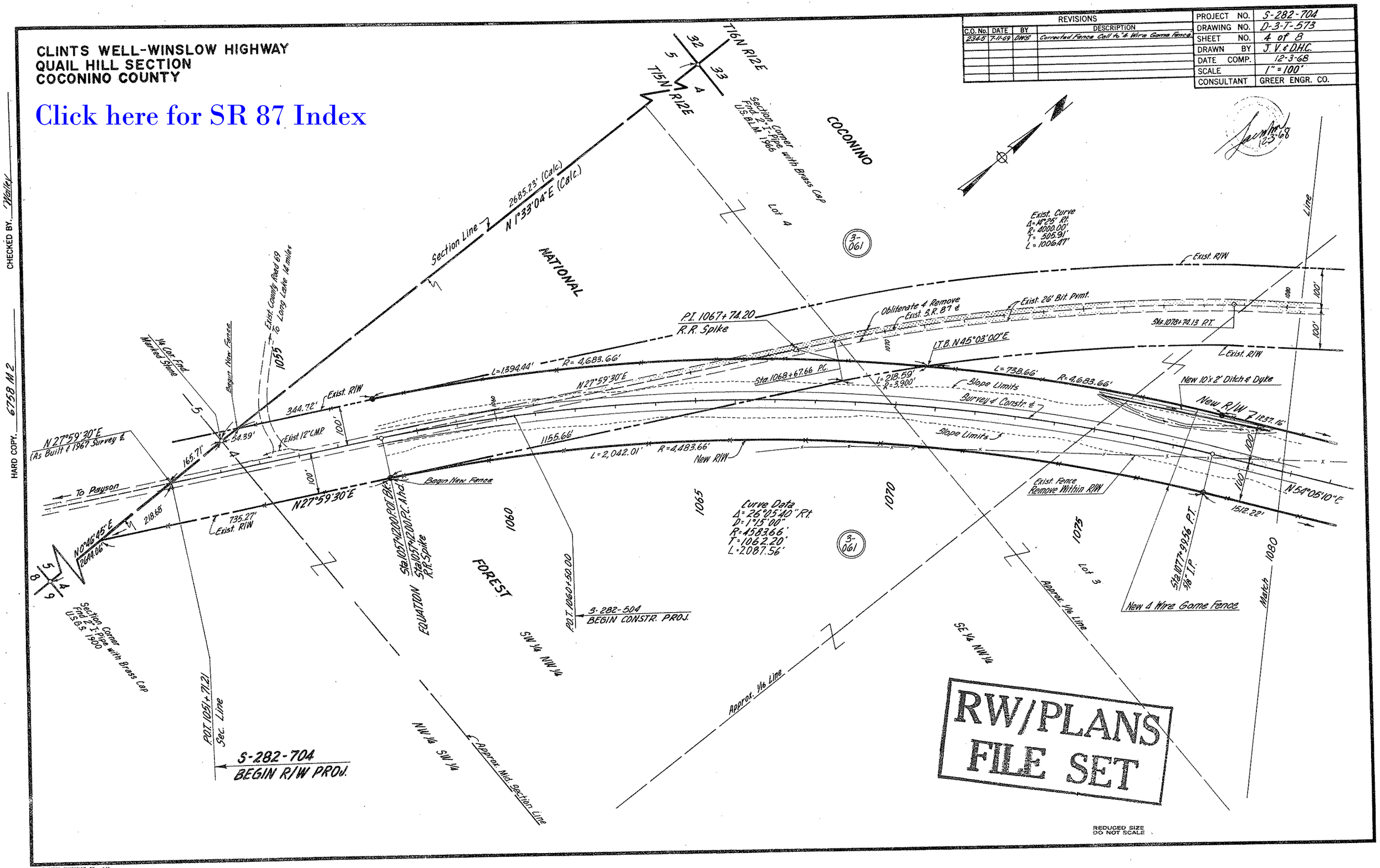

REDUCED SIZE
DO NOT SCALE

CHECKED BY. "Walter"

HARD COPY. 6758 M 2

PHOENIX BLUEPRINT CO. 247

CLINTS WELL-WINSLOW HIGHWAY
QUAIL HILL SECTION
COCONINO COUNTY

REVISIONS			
C.O. No.	DATE	BY	DESCRIPTION
2345	7-11-69	DWS	Added Game Fence, New Survey Mon. & Water Line Data.

PROJECT NO.	S-282-704
DRAWING NO.	D-3-T-573
SHEET NO.	5 of 8
DRAWN BY	J.V. & D.H.C.
DATE COMP.	12-3-68
SCALE	1" = 100'
CONSULTANT	GREER ENGR. CO.

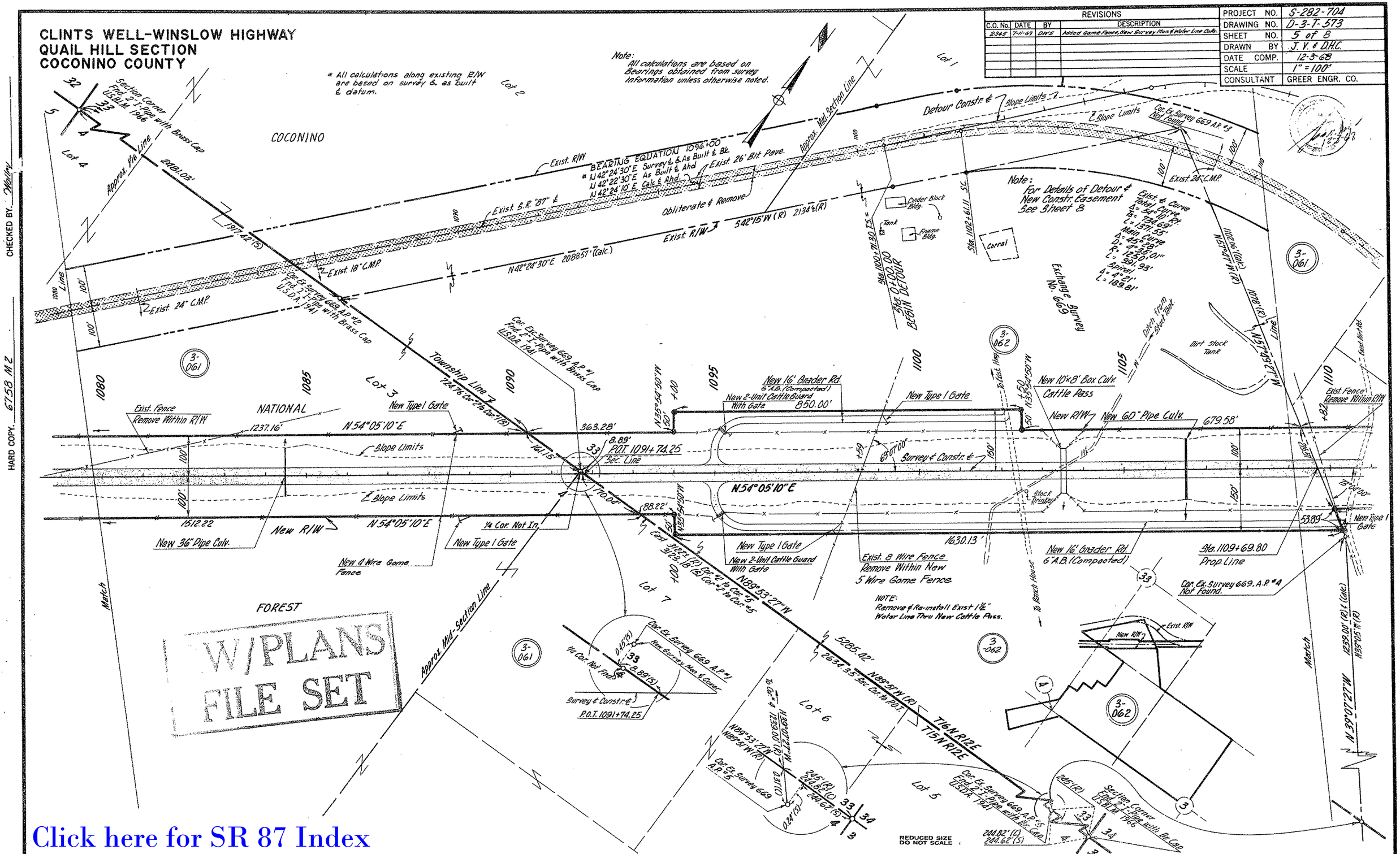

Click here for SR 87 Index

CHECKED BY _____

HARD COPY _____

PHOENIX BLUEPRINT CO. 247

CLINTS WELL–WINSLOW HIGHWAY
QUAIL HILL SECTION
COCONINO COUNTY

REVISIONS			
C.O. No.	DATE	BY	DESCRIPTION
2345	7-11-69	DWS	Corrected Fence Call to "4 Wire Barbs Fence."

PROJECT NO.	S-282-704
DRAWING NO.	D-3-T-573
SHEET NO.	6 of 8
DRAWN BY	J.V. & D.H.C.
DATE COMP.	12-3-68
SCALE	1" = 100'
CONSULTANT	GREER ENGR. CO.

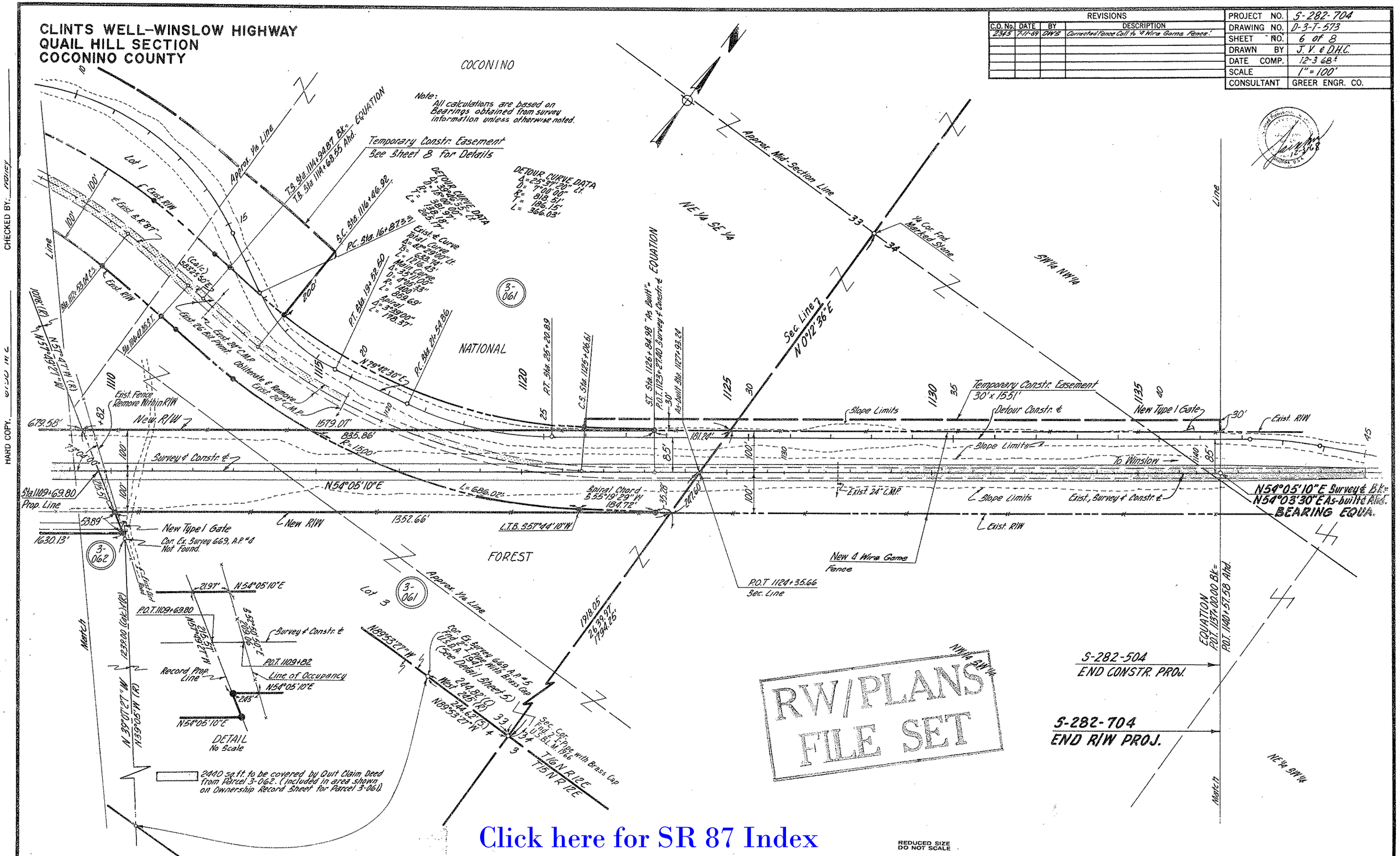

Click here for SR 87 Index

CHECKED BY: PERRY

HARD COPY: 01.30 INC

PHOENIX BLUEPRINT CO. 247

CLINTS WELL-WINSLOW HIGHWAY
QUAIL HILL SECTION
COCONINO COUNTY

Click here for SR 87 Index

REVISIONS			
C.O. No.	DATE	BY	DESCRIPTION

PROJECT NO.	S-282-704
DRAWING NO.	D-3-T-573
SHEET NO.	7 of 8
DRAWN BY	H.H.
DATE COMP.	12-3-68
SCALE	1" = 100'
CONSULTANT	GREER ENGR. CO.

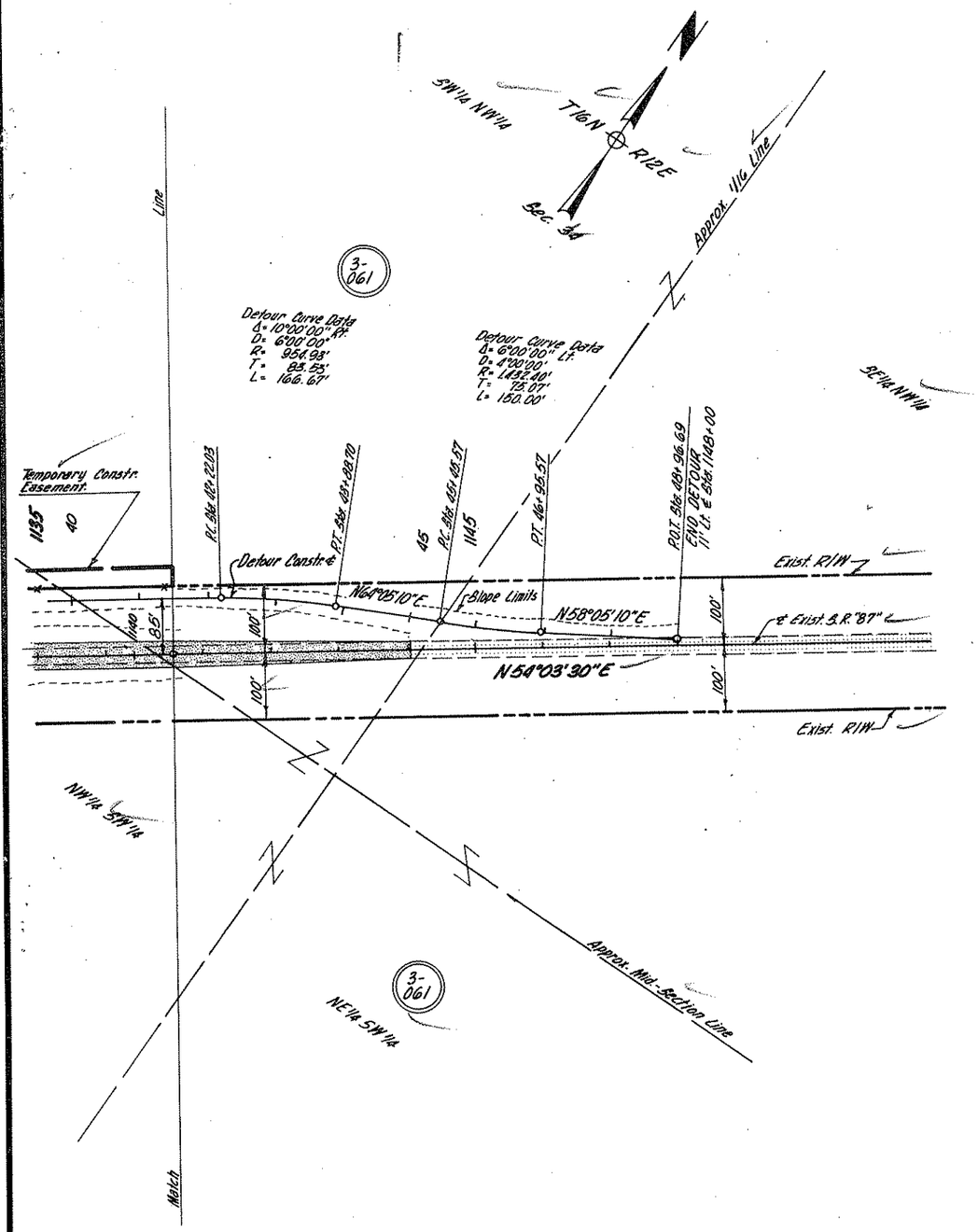

CHECKED BY. R. Valley

HARD COPY. 6758 M2

PHOENIX BLUEPRINT CO.

REDUCED SIZE
DO NOT SCALE

CLINTS WELL-WINSLOW HIGHWAY
QUAIL HILL SECTION
COCONINO COUNTY

REVISIONS			
C.O. No.	DATE	BY	DESCRIPTION

PROJECT NO.	S-282-704
DRAWING NO.	D-3-T-573
SHEET NO.	8 of 8
DRAWN BY	H.H.
DATE COMP.	12-3-68
SCALE	1" = 100'
CONSULTANT	GREER ENGR. CO.

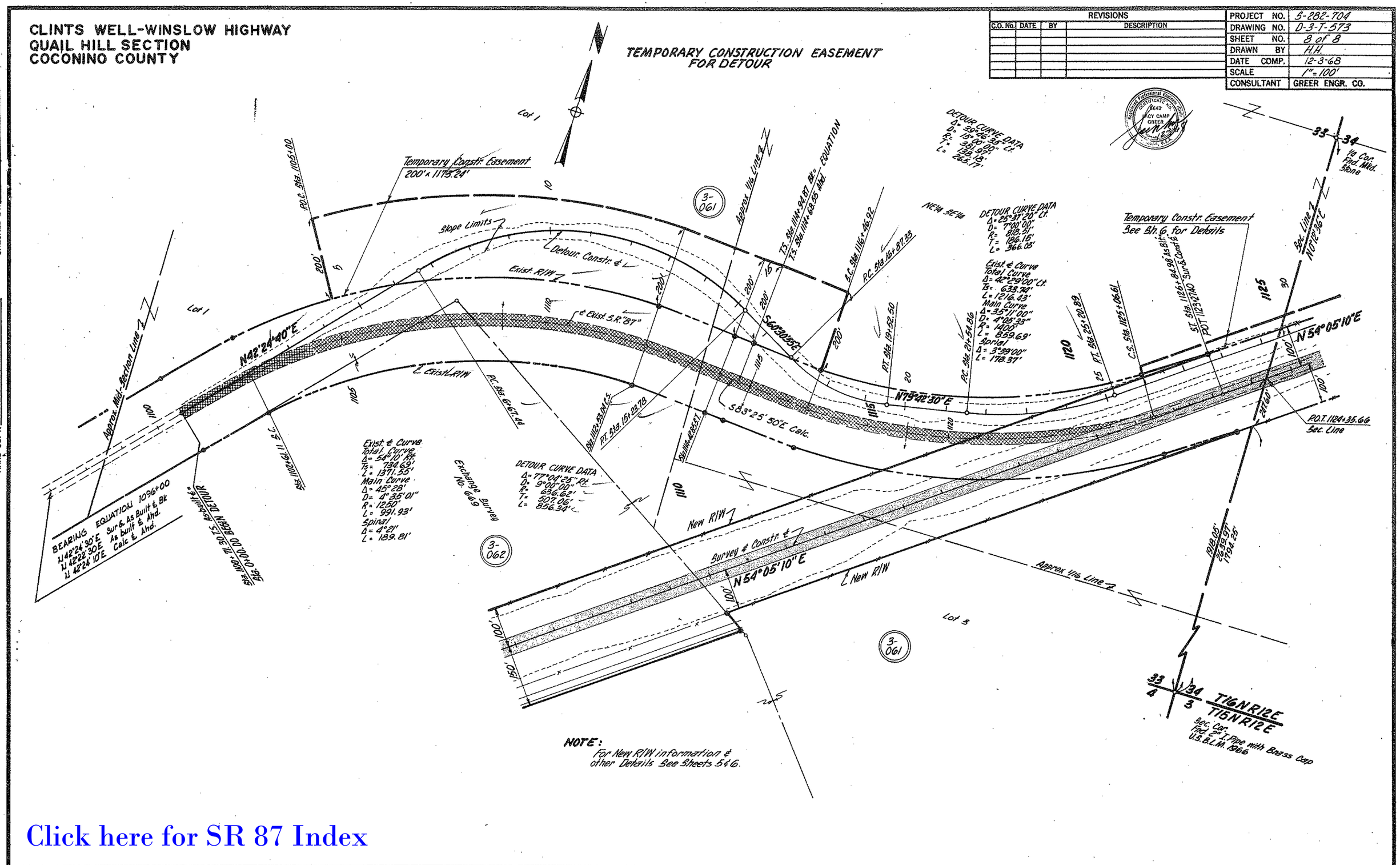
TEMPORARY CONSTRUCTION EASEMENT FOR DETOUR

Click here for SR 87 Index

HARD COPY. 6758 M 2
CHECKED BY. R Walley
PHOENIX BLUEPRINT CO.
REDUCED SIZE DO NOT SCALE