Click here for SR 87 Index

FED. ROAD DIVISION	STATE	PROJECT NUMBER	SHEET NUMBER	TOTAL SHEETS	FINALIZED PLANS
7	ARIZ.	I-40-4(71)	1	29	

DRAWING NUMBER	D-9-T-232



R/W PLANS FILE SET

STATE OF ARIZONA
STATE HIGHWAY DEPARTMENT

PRELIMINARY PRINT
FOR ENGINEERING USE ONLY
SUBJECT TO DESIGN CHANGES, ADDITIONS, ALTERATIONS & CORRECTIONS
DATE 3/16/94 BY LR

R/W PLANS FILE SET

RIGHT OF WAY PLAN OF THE

FLAGSTAFF-HOLBROOK

STATE HIGHWAY

PROJECT NO I-40-4(71)

NAVAJO COUNTY

R/W PLANS FILE SET

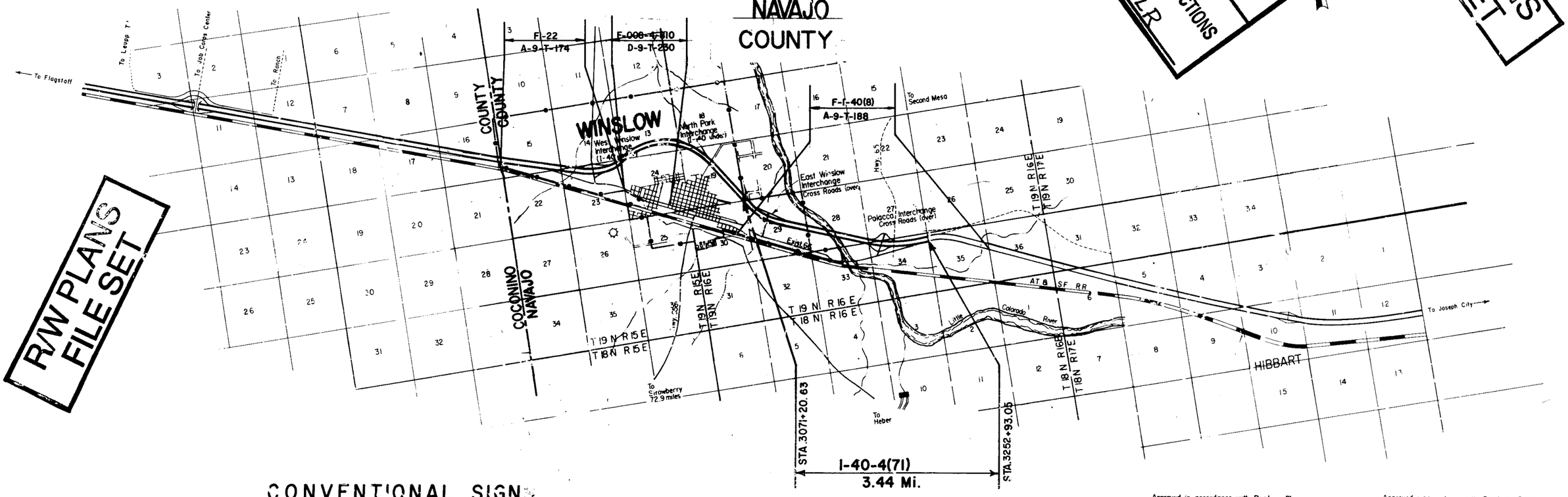

CONVENTIONAL SIGNS

HIGHWAY CENTER LINE (New) (Existing)
HIGHWAY R/W LINE (New) (Existing)
CONTROLLED ACCESS (Denied) (Open)
R.R. R/W COMMON TO HIGHWAY R/W (Existing)
R.R. R/W LINE
TOWNSHIP AND RANGE LINE
SECTION LINE
1/4 LINE OR MID-SECTION LINE
1/16 LINE
PROPERTY LINE (not part of a Subdivision)
SUBDIVISION OR LOT LINE
ORIGINAL LOT LINE
STATE AND NATIONAL BOUNDARIES
COUNTY LINE
CITY LIMITS
LAND GRANTS BOUNDARIES

FOREST, NATIONAL MONUMENTS, MILITARY BASES AND INDIAN RESERVATION
SURVEY MEANDER LINE
NEW R/W CONTROL POINT
EXISTING R/W MARKER
PARCEL NUMBER 7-301
RAILROAD TRACK
POWER LINE
POWER TRANSMISSION LINE
TELEPHONE LINE
COMBINATION TELEPHONE AND POWER LINE
UNDERGROUND TELEPHONE CABLE
WATER LINE
GAS LINE
SEWER LINE (Show size of line in alternate spaces)
STORM DRAIN
CHAIN LINK FENCE

BARBED WIRE FENCE (call out type)
STREET LIGHT
WATER METER
WATER VALVE
DOWN GUY
FIRE HYDRANT
GAS METER
GAS VALVE
MANHOLE (existing)
ROAD (existing)
PROPERTY ANCHOR BARS
PROPERTY LIMITS ARROWS
CANAL, CHANNEL OR DITCH
BRIDGE
BOX CULVERTS
CATTLE GUARD
RIVER
PIPE CULVERTS (New) (Existing)
DYKE

Approved in accordance with Roadway Plans
DEPUTY STATE ENGINEER — DATE 5-25-76

ARIZONA DEPARTMENT OF TRANSPORTATION BOARD
Approved for Right of Way Acquisition in accordance with Res no. 76-08-A-21 dated 5-21-76
Wm. N. Price — State Highway Engineer

CHIEF DEPUTY STATE ENGINEER — DATE 5-25-76

U.S. DEPARTMENT OF TRANSPORTATION
FEDERAL HIGHWAY ADMINISTRATION

DIVISION ENGINEER — DATE

Approved in accordance with Roadway Plans
ASSISTANT STATE ENGINEER — DATE

ARIZONA STATE HIGHWAY COMMISSION
Approved for Right of Way Acquisition in accordance with Resolution Number 68-19 dated 3-19-68
Wm. N. Price — State Highway Engineer

DEPUTY STATE ENGINEER — DATE 1-30-70

U.S. DEPARTMENT OF TRANSPORTATION
FEDERAL HIGHWAY ADMINISTRATION
BUREAU OF PUBLIC ROADS
Approved:

DIVISION ENGINEER — DATE

FLAGSTAFF-HOLBROOK HIGHWAY

WINSLOW INTERSTATE FREEWAY - UNIT II

NAVAJO COUNTY

REVISIONS			
C.O. No.	DATE	BY	DESCRIPTION
4701	12-1-76	WDS	Revised Areas Par 9-165-1 & **** Note
4747	2-23-77	WDS	Added Par. 9-119-1, Revised 9-119-A Total
4927	7-28-77	KS	Revd 9-164 Total & Rem. Lt.
5328	3-20-79	KS	Removed note ** * (unec rem)

REVISIONS			
C.O. No.	DATE	BY	DESCRIPTION
2588	2-11-70	D.W.S.	Added acquisition data.
3097	10-30-73	W.D.S.	Added Par. 9-119-A, 9-165-A, 9-165-1-A.
4520	5-10-76	K.S.	Deleted 9-165-1-A. Added 9-165-2, &
"	"	"	9-165-3. Chngd. sheet no.
4564	6-21-76	K.S.	Revd owner Par. 9-165, Revd net Par 9-165
"	"	"	1 Net 60.2 to 103.9, T.C.E. 0 to 0.4, Rem Lt
"	"	"	267.9 to 250.5, Rem Lt. 288.5 to 262.2.
"	"	"	ADDED NOTE ** ****

REVISIONS			
C.O. No.	DATE	BY	DESCRIPTION
2592	6-12-70	P. Todd	Added ease. area for Par. 9-165, 117, & 118,
"	"	"	Chngd total sheets from 16 to 17.
2684	8-18-70	P. Todd	Chngd Par. 9-117 Net from 20 Ac. to 40.75 Ac.
"	"	"	Rem Lt. from 72.6 Ac. to 66.98 Ac., deleted ease.
"	"	"	of 15.8 Ac. Revd. Par 9-118 Net from 21 Ac. to 42.79
"	"	"	Ac., Rem Lt. from 281.9 Ac. to 271.2 Ac., deleted ease
"	"	"	of 11.09 Ac. Added 20.5 Ac. ease. to Net 9-165.

PROJECT NO.	I-40-4(71)
DRAWING NO.	D-9-T-232
SHEET NO.	2 of 29
DRAWN BY	K. Swartz
DATE COMP.	1-14-70
SCALE	

* See Parcel 9-225-3, R/W Project I-40-4(59), for additional ownership.

** Due to the extensive contiguous ownership of the New Mexico & Arizona Land Co., areas shown cover only those sections traversed by the highway.

**** Area Includes 38.6 Ac. To Be Deeded to City of Winslow.

OWNERSHIP RECORD / ACQUISITION RECORD

PARCEL NUMBER	OWNER	DESCRIPTION	TOTAL AREA	AREA REQUIRED: GROSS INCLUDING EXISTING R/W	AREA REQUIRED: NET EXCLUDING EXISTING R/W	EASEMENT AREA	REMAINDER: LEFT	REMAINDER: RIGHT	SHEET NUMBER	COMMISSION APPROVAL	TYPE & DATE OF INSTRUMENT	RECORDED: DATE	RECORDED: BOOK	RECORDED: PAGE
* 9-163	Patricia Bales Kinsolving	Lots 72, 73, 74, & 75, Winslow Plaza, Plat Two, Sec. 30, T.19 N., R.16 E.	* 38,500 ф		22,932 ф			15,568 ф	4	12-9-76	WD 9-7-76	12-30-76	478	258-9
9-164	Betty Jane Foster	Pt. NE4 NE4 Sec. 30, T.19 N., R.16 E.	~~67.2 Ac.~~ 47.0 Ac.		5.3 Ac.		0.9 Ac.	~~61.9 Ac.~~ 40.8 Ac.	4	5-23-79	FOC 11-13-79	1-9-80	582	68-70
9-165-1	New Mexico and Arizona Land Co. (an Ariz. Corp.)	Pt. NW4, SW4 NE4, N2 SE4, N2 SW4 Sec. 29, T.19 N., R.16 E.	** 616.6 Ac.		~~103.9 Ac.~~ 104.0 Ac. ****	~~0.4 Ac.~~	~~262.2 Ac.~~ 262.1 Ac.	~~267.9 Ac.~~ 250.5 Ac.	4, 5, 6, 7, 12, 13, 14, 15	9-14-78	W.D. (2) 7-21-77	9-28-78	534	77-88
9-165	New Mexico and Arizona Land Co. (an Ariz. Corp.)	Pt. NE4 NE4, NW4 NE4 Sec 33, T.19 N., R.16 E.	** 147.0 Ac.		24.21 Ac.			~~145.5 Ac.~~ 122.79 Ac.	8 & 9	12-4-70	W.D. 10-9-70	12-29-70	335	332 333 334
		Pt. S2 S2 SW4, Sec. 27, T.19 N., R.16 E.	** 160.0 Ac.	18.0 Ac.	14.2 Ac.		142.0 Ac.		9					
9-166	Earl Perrin Co. (an Illinois Corp.)	Pt. NE4 SW4, Sec. 29, T.19 N., R.16 E.	23.4 Ac.		~~2.6 Ac.~~ 3.7 Ac.			~~20.8 Ac.~~ 19.7 Ac.	6 & 12	2-8-77	WD 10-25-76	3-2-77	482	244-245
9-117	Lavern R. Johnson, S/S	Pt. SW4, Sec. 28, & Pt. NW4 Sec. 33, T.19 N., R.16 E.	217.4 Ac.		~~20.0 Ac.~~ 40.75 Ac.		~~72.6 Ac.~~ 66.98 Ac.	~~124.8 Ac.~~ 109.67 Ac.	7 & 8	12-14-71	F.O.C. 3-3-72	4-6-72	362	989 992
9-118	Acme Lumber Co., a Corp	E2, Sec. 28, T.19 N., R.16 E.	320.0 Ac.		~~21.0 Ac.~~ 42.79 Ac.		~~281.9 Ac.~~ 271.2 Ac.	~~17.1 Ac.~~ 6.01 Ac.	8 & 9	1-8-71	W.D. 12-9-70	1-29-71	336	693
9-119	U.G. Harlow, et ux	N2, Sec. 34, T.19 N., R.16 E.	311.7 Ac.	73.1 Ac.	55.6 Ac.		60.8 Ac.	177.8 Ac.	9 & 10	9-3-71	F.O.C. 11-1-71	11-16-71	353	786 789
9-119-A	Uriah G. Harlow, et ux	Pt. NW4, Sec. 34, T.19 N., R.16 E.	~~238.6 Ac.~~ 234.7 Ac.	Access Control Only					9	6-20-78	FOC 7-25-78	8-17-78	529	289-291
9-165-A	New Mexico & Arizona Land Co. (an Ariz. Corp.)	Pt. SW4 Sec. 27, T.19 N., R.16 E.	** 142.0 Ac.	Access Control Only					9					
9-165-2	Myron Bruce Adkins, et ux	Pt. NE4 NE4 SE4 Sec. 30, T.19 N., R.16 E.	0.42 Ac.		0.02 Ac.			0.40 Ac.	12	8-5-77	WD 4-27-77	8-25-77	497	314
9-165-3	City of Winslow	Pt. NE4 NE4 NE4 Sec. 32, T.19 N., R.16 E.	Unk.		0.7 Ac.				15					
9-165-1-A	~~New Mexico & Arizona Land Co. (an Ariz. Corp.)~~	~~Pt. W2 Sec. 20, T.19 N., R.16 E.~~	~~556.4 Ac.~~	DELETED 4-30-76					—					
9-119-1	Leo M. Mazon, et al	Pt. NW4, Sec. 34, T.19 N., R.16 E.	3.9 Ac.	Access Control Only					9					

CHECKED BY Ted Kawasaki

HARD COPY

BRUNING 44512

Click here for SR 87 Index

FLAGSTAFF - HOLBROOK HIGHWAY
WINSLOW INTERSTATE FREEWAY - UNIT II
NAVAJO COUNTY

Click here for SR 87 Index

REVISIONS			
C.O. No.	DATE	BY	DESCRIPTION
2592	6-12-70	P.Todd	Add New Drain Ease. Rt. E.B Sta. 3166+07.94 to E.B
"	"	"	Sta. 3179+36.40. Changed Alignment of Ramps
"	"	"	"A" & "D" Polacca T.I. Change Total Sheets from 16 to 17
2684	8-18-70	P.Todd	Add New R/W Lt. Sta. 3165+00 to Sta. 3176+00. Changed
"	"	"	Drainage Ease. to New R/W Rt. of Sta. 3166+07.94 to
"	"	"	Sta. 3179+36.40.
4520	5-3-76	K.R.S.	Chng. total sheet nos. Added New R/W (1976)
4631	10-13-76	L.M.F.	Added New Const. Features 1976 per CES Review
4701	12-1-76	WDS	Revised New R/W (1976) Lt. 3088±t Deleted T.C.E.
4999	10-21-77	R.L.R.	Added "Sheet" to sht. South line (Bid)

PROJECT NO.	I-40-4(71)
DRAWING NO.	D-9-T-232
SHEET NO.	3 of 29
DRAWN BY	B.S.
DATE COMP.	1-14-70
SCALE	See Below
CONSULTANT	GREER ENGR. CO.

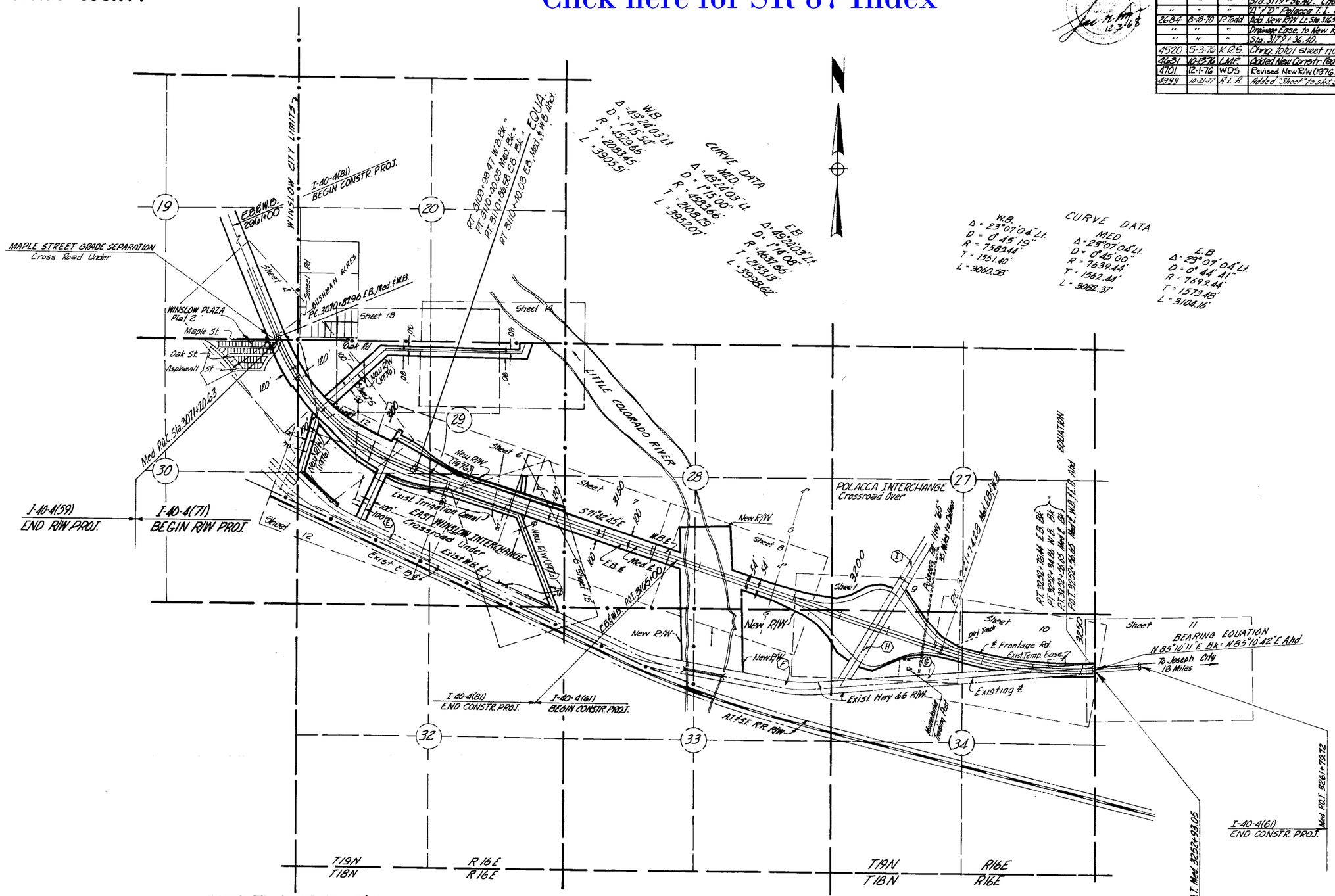

INDEX TO EXISTING R/W

Index	Subdivision	Sec.	Twp.	R.	Acq. From	Type	Book	Page	Width	Year	Parcel No.
(E)	Part S½-N.of R.R. R/W	29	19N	16E	New Mexico & Ariz. Land Co.	Ease	10 of N.A.R.E	385-386	100' W. Varies S.	1951	3085
(F)	Part of N.E. ¼	33	19N	16E	New Mexico & Ariz. Land Co.	Ease	Vol. 52	482-484	200' Varies	1953	3163
(G)	Part of N½	34	19N	16E	Marne Deze A Widow	Ease	Vol. 52	344-345	200' Varies 155±	1953	3162
(H)	Part of W½ N½ NW¼	34	19N	16E	Lirath G. Harlow Et Ux.	Ease	Docket 205	29-30	200'	1964	D-304
(I)	Part of SW¼	27	19N	16E	John Thompson - Single	O.C.D.	209	244-245	200'	1964	D-305

VICINITY MAP
SCALE 1"=1000'

HARD COPY. 8-12-14 + N.S. 1985 N.S. CHECKED BY. R.L.R. Hydraulics
CAR.E.P. ENGR. CO. SPECIAL SURVEY

PHOENIX BLUEPRINT CO. 247

FLAGSTAFF - HOLBROOK HIGHWAY
WINSLOW INTERSTATE FREEWAY - UNIT II
NAVAJO COUNTY

Click here for SR 87 Index

REVISIONS			
C.O. No.	DATE	BY	DESCRIPTION
[illegible]	[illegible]	P. Todd	Chngd. Total Sheets from 16 to 17.
[illegible]	[illegible]	K.S.	Chngd. total sheet no., added sheet index
[illegible]	[illegible]	L.M.F.	Added New Constr. features 1976 per C&S Review
[illegible]	[illegible]	K.S.	Rev'd Par. Insert & prop. line 9-164.
4999	10-21-77	R.L.R.	Called out 42' Clr. Rdwy. - bridges & added 4" Gas &
"	"	"	T.V. Cable x-ing at 3071+50± (Bid Set)

PROJECT NO.	I-40-4(71)
DRAWING NO.	D-9-T-232
SHEET NO.	4 of 29
DRAWN BY	S.F.
DATE COMP.	1-14-70
SCALE	1" = 100'
CONSULTANT	GREER ENGR. CO.

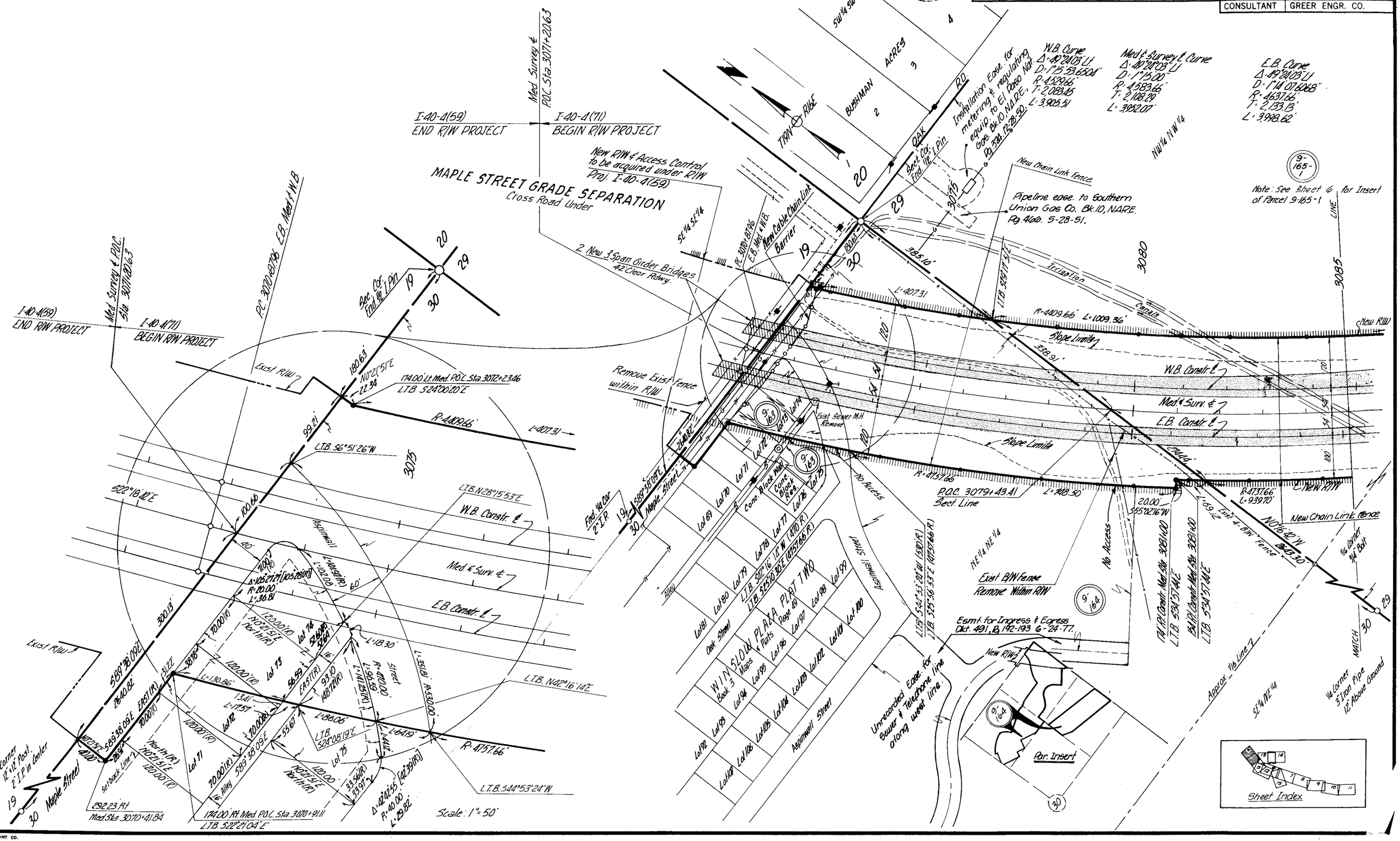

PHOENIX BLUEPRINT CO.

Click here for SR 87 Index

FLAGSTAFF - HOLBROOK HIGHWAY
WINSLOW INTERSTATE FREEWAY - UNIT II
NAVAJO COUNTY

REVISIONS			
C.O. No.	DATE	BY	DESCRIPTION
2592	6-20-70	P. Todd	Chngd. Total Sheets from 16 to 17.
4520	5-4-76	K.S.	Rev'd total sheets nos. Added New R/W (1976)
"	"	"	Added sheet index
4564	6-21-76	K.S.	Added Plus & Outs to New R/W (1976)
4631	10-13-76	LMF	Added New Constr. Features 1976 per O&S Review
4701	11-30-76	WDS	Revised Dist. New R/W (1976) Channel I-4
4927	7-28-77	KS	Rev'd prop. line 9-164.
4999	10-21-77	R.L.R.	Removed callout for new 5 wire fence rt.
"	"	"	& lt. (Bid)
5328	3-20-79	KS	Removed unec. remnant from 9-165-1.

PROJECT NO.	I-40-4(71)
DRAWING NO.	D-9-T-232
SHEET NO.	5 of 29
DRAWN BY	E.K.-H.H.
DATE COMP.	1-14-70
SCALE	1" = 100'
CONSULTANT	GREER ENGR. CO.

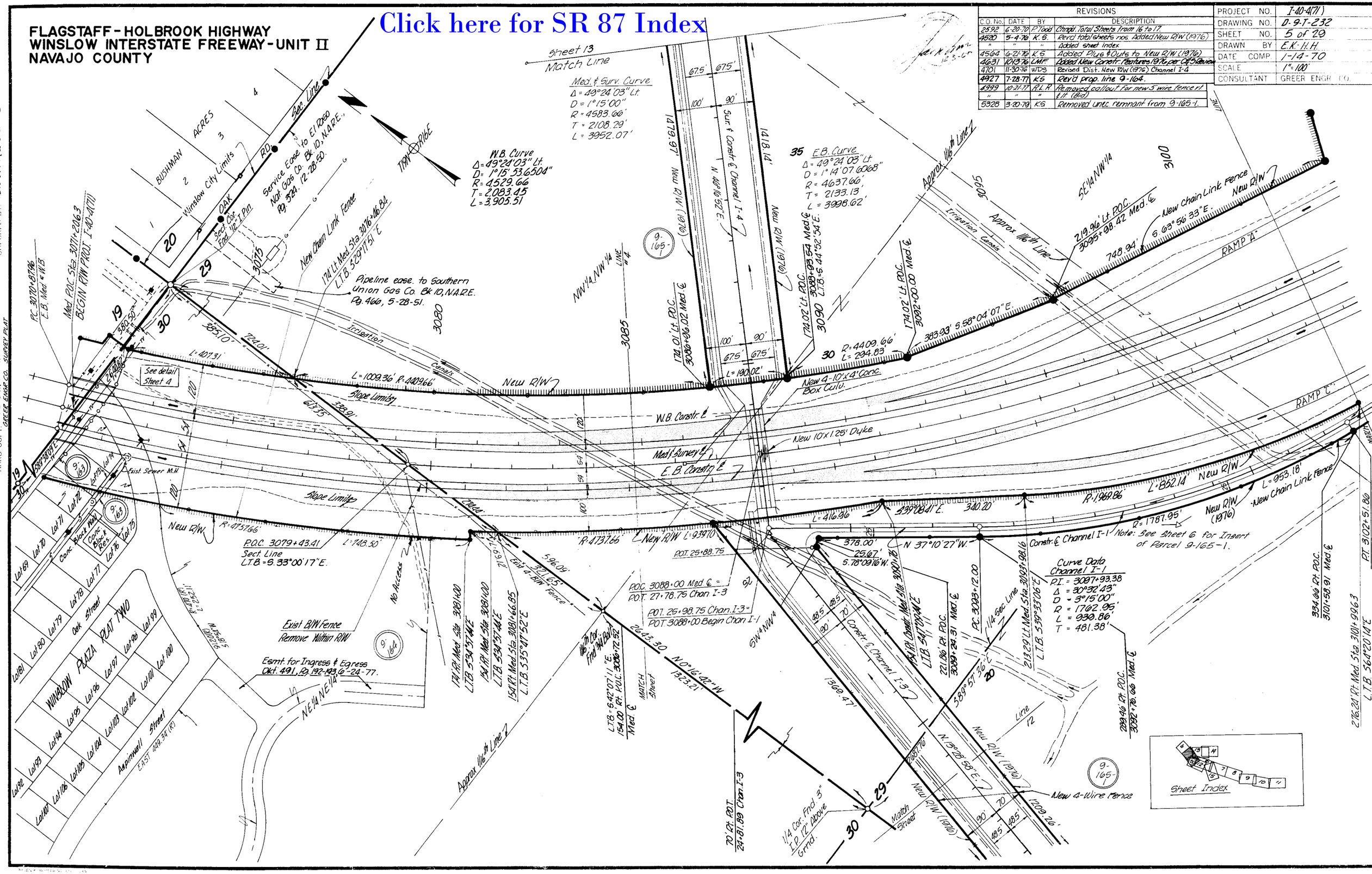

CHECKED BY D. G. Matlette

HARD COPY 6512 M4 & M3 GREER ENGR. CO. SURVEY PLAT

FLAGSTAFF - HOLBROOK HIGHWAY
WINSLOW INTERSTATE FREEWAY - UNIT II
NAVAJO COUNTY

REVISIONS			
C.O. No.	DATE	BY	DESCRIPTION
2592	6-20-70	P.Todd	Chngd. Total Sheets from 16 to 17.
3697	10-30-73	W.D.S.	Added Parcel 9-165-1-A
4520	5-4-76	K.G.	Rev'd. sheet total. Added sheet index & New R/W (1976)
"	"	"	Deleted 9-165-1-A.
4564	6-21-75	K.G.	Added Plus & Outs to New R/W (1976)
4631	10-13-76	L.M.F.	Added New Constr. Features 1976 per C&S Review.
4862	5-17-77	K.S.	Rev'd access cont. at E. Winslow T.I.
4927	7-28-77	K.S.	Added water & sewer lines at T.I.
4999	10-21-77	R.L.R.	Chgd beg. of channel J-1 & end I-1. Added
"	"	"	cqua of x-rd. & end rd., brng. to x-rd. etc. (Bid)

PROJECT NO.	I-40-4(71)
DRAWING NO.	D-9-T-232
SHEET NO.	6 of 29
DRAWN BY	E.K.-H.H.
DATE COMP.	1-14-70
SCALE	1"=100'
CONSULTANT	GREER ENGR. CO.

Click here for SR 87 Index

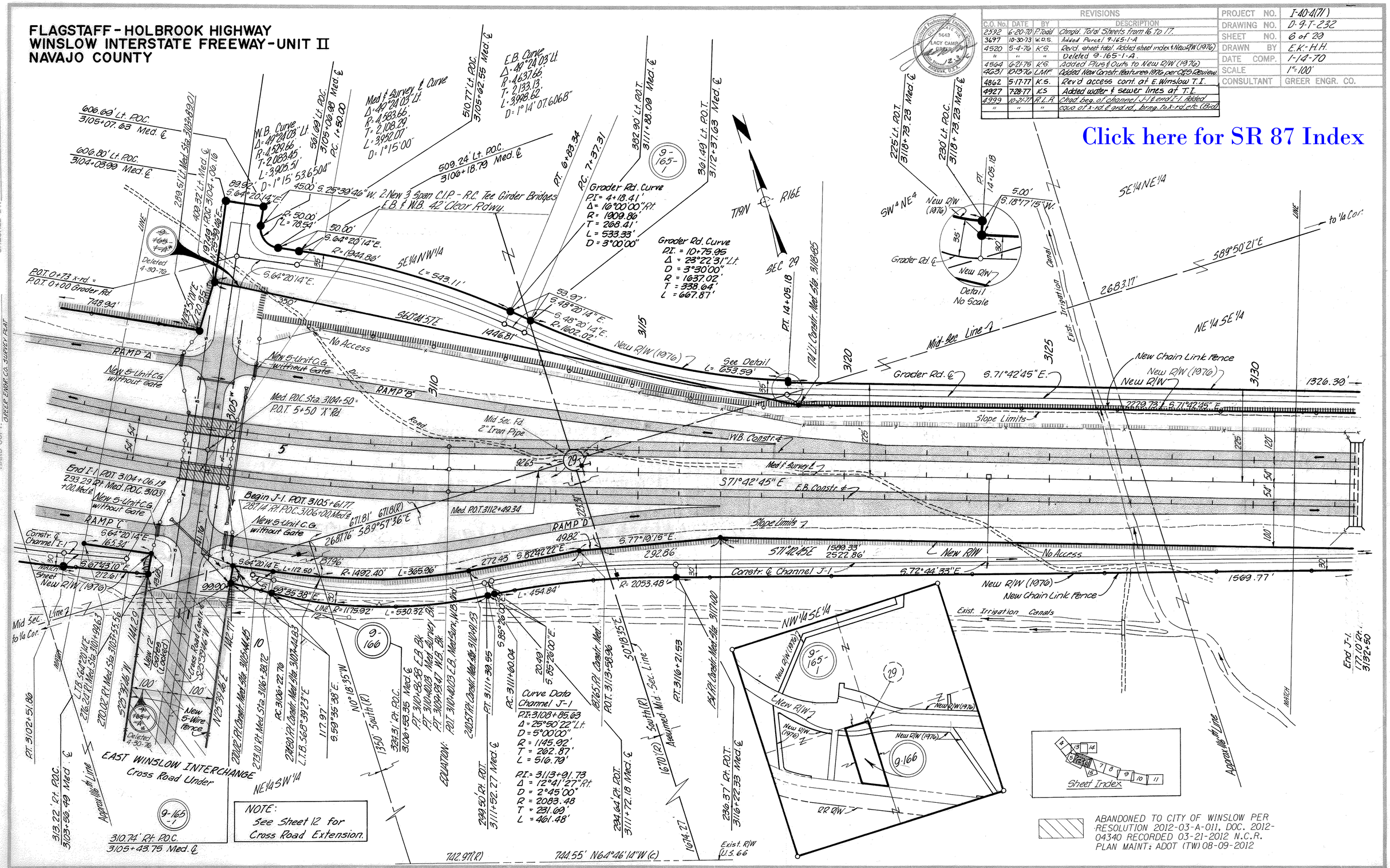

CHECKED BY D. G. Matchette

HARD COPY 6512 M4 GREER ENGR. CO. SURVEY PLAT

PHOENIX BLUEPRINT CO. 247

FLAGSTAFF - HOLBROOK HIGHWAY
WINSLOW INTERSTATE FREEWAY - UNIT II
NAVAJO COUNTY

4631	10-13-76	L.M.F.	Added New Constr. Features 1976 per C&S Review
4999	10-21-77	R.L.A.	Called out end K-3 & ℄ Pt. 26+63.68 - 5' Lt.
"	"	"	Removed Frt. Rd. Lt. 3135± (Bid)

REVISIONS

C.O. No.	DATE	BY	DESCRIPTION
2592	6-20-70	P. Todd	Chngd. Total Sheets from 16 to 17
2684	8-18-70	P. Todd	Changed Parcel Insert.
4520	5-4-76	K.S.	Rev'd total sheets. Added sheet index & New R/W (1976)
"	"	"	
4564	6-21-75	K.S.	Rev'd dist on ease. lt. 3132+00, Added
"	"	"	Plus & Outs to New R/W (1976)

PROJECT NO.	I-40-4(71)
DRAWING NO.	D-9-T-232
SHEET NO.	7 of 29
DRAWN BY	E.K.-H.H.
DATE COMP.	1-14-70
SCALE	1"=100'
CONSULTANT	GREER ENGR. CO.

Click here for SR 87 Index

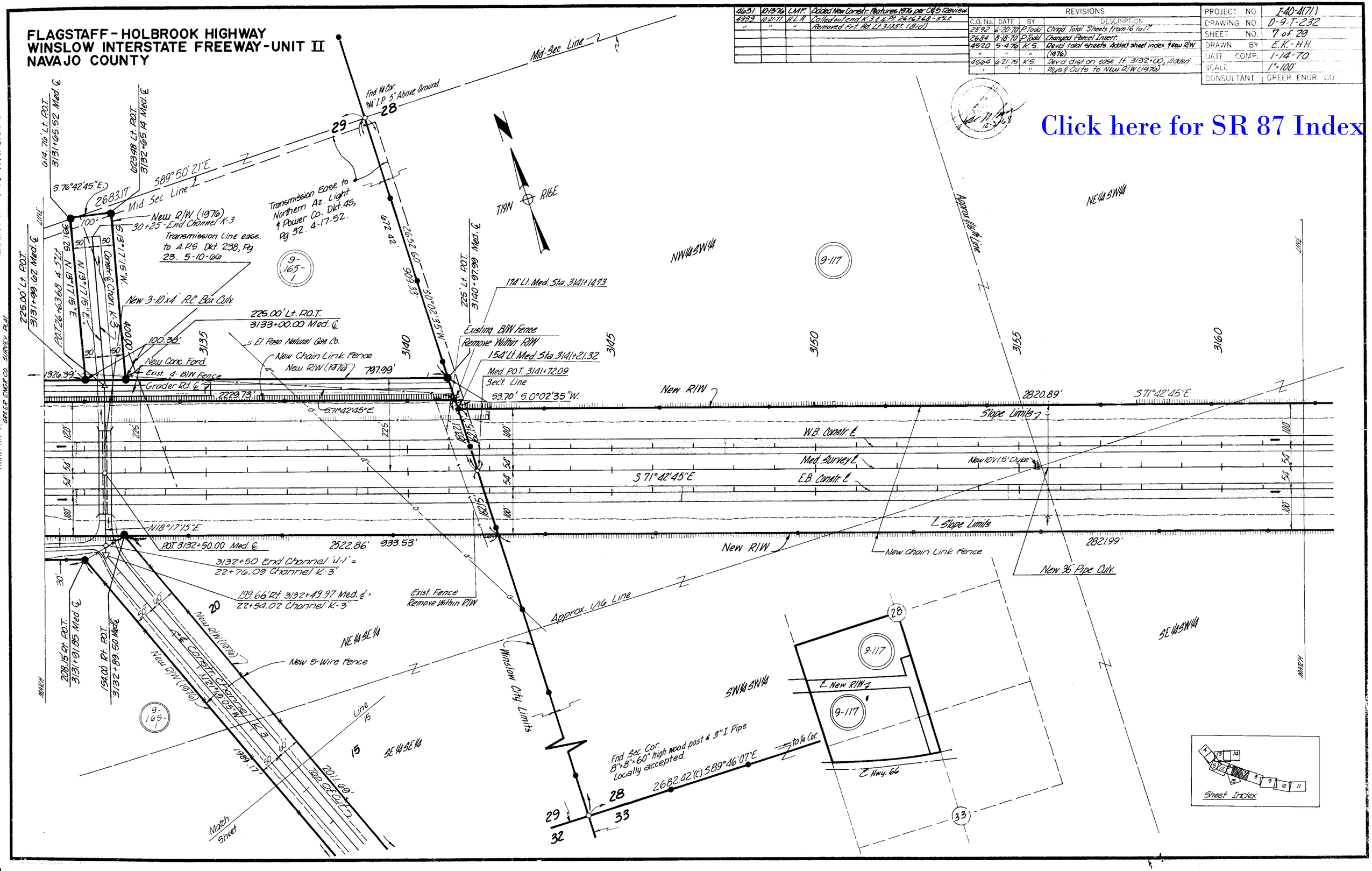

FLAGSTAFF - HOLBROOK HIGHWAY
WINSLOW INTERSTATE FREEWAY - UNIT II
NAVAJO COUNTY

REVISIONS			
C.O. No.	DATE	BY	DESCRIPTION
2552	2-20-70	R.L.R.	Removed 36" P.C.of W.B. Sta. 3190+00.0
2592	6-12-70	P.Todd	Add New Dike; Drain. Ease. 100 Rt. E.B. Sta. 3166+07.94
"	"	"	to 100 Rt. E.B. Sta. 3179+36.40. Chngd. Total
"	"	"	Sheets from 16 to 17
"	"	"	Med. Sta. 3165+00.00 Was 3166+03.02
2684	8-18-70	P.Todd	Add New R/W 100' Lt. W.B. & Sta. 3165+00 to 100' Lt. W.B.
"	"	"	Sta. 3176+00. Chngd. Drain. Ease. to New R/W Rt. E.B.
"	"	"	Sta. 3166+07.94 to E.B. Sta. 3179+36.40.
2823	1-14-71	T.E.K.	Added New Wire Mesh Fence Retard
4520	5-4-76	K.G.	Revd sheet total. Added sheet index
4631	10-13-76	L.M.F.	Added New Const'r. Features 1976 per C&S Review.

PROJECT NO.	I-40-4(71)
DRAWING NO.	D-9-T-232
SHEET NO.	8 of 29
DRAWN BY	H.H.-E.K.
DATE COMP.	1-14-70
SCALE	1" = 100'
CONSULTANT	GREER ENGR. CO.

Click here for SR 87 Index

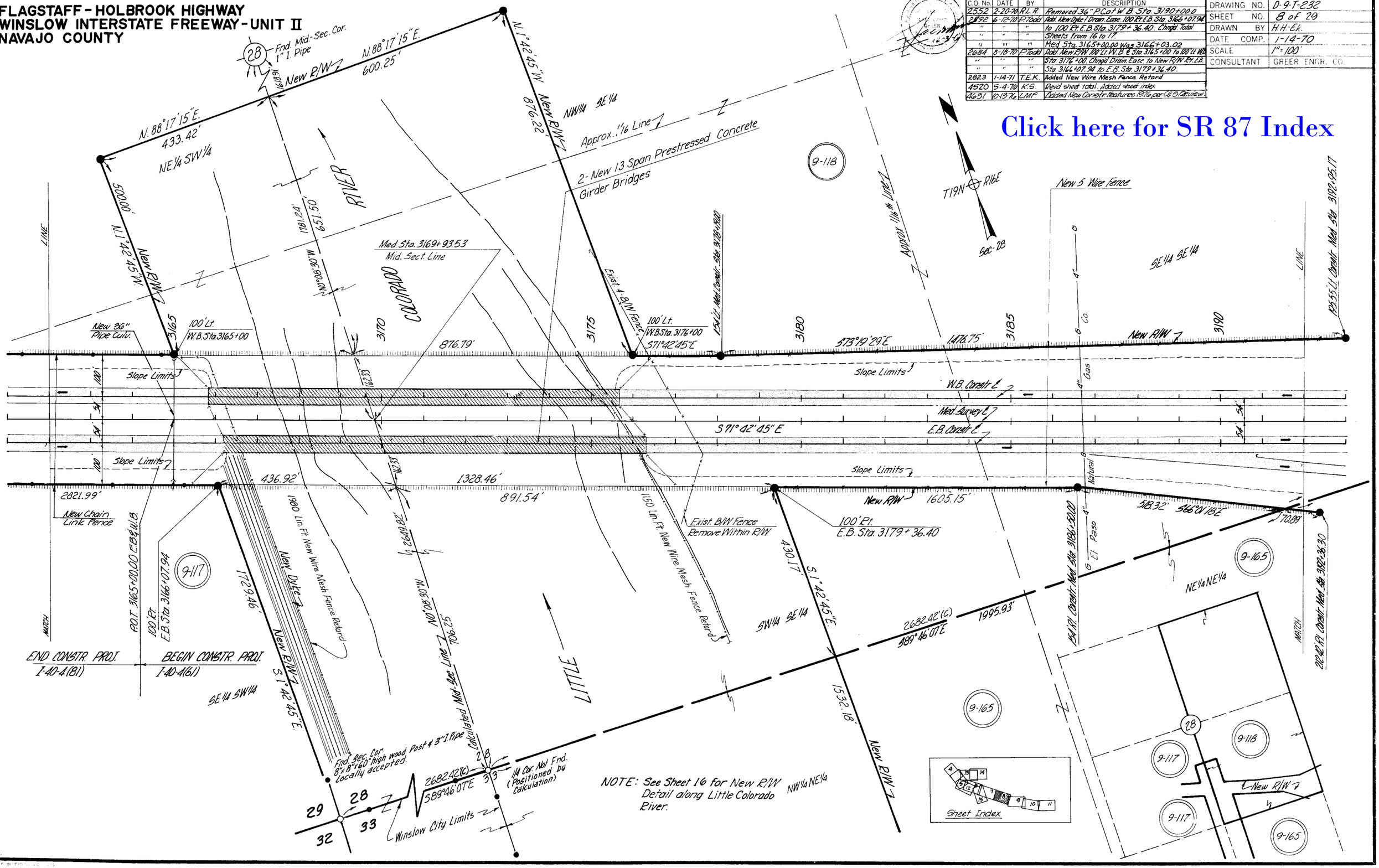

NOTE: See Sheet 16 for New R/W Detail along Little Colorado River.

FLAGSTAFF - HOLBROOK HIGHWAY
WINSLOW INTERSTATE FREEWAY - UNIT II
NAVAJO COUNTY

3697	10-25-73	WDS	Added Par. 9-165-A & 9-119-A
4520	6-4-76	K.S.	Added sheet index & Rev'd sheet total
4564	6-21-76	K.S.	Rev'd access control Parcel 9-119-A
4747	2-23-77	WDS	Added Par. 9-119-1 Revised 9-119 Prop. Limits
5832	6-30-81	D. J. H.	Added abandoned area note & zip.

REVISIONS			
C.O. No.	DATE	BY	DESCRIPTION
25545	3-4-70	M.F.	Changed L.T.B. From N.E. to N.W. Rt. & Sta 3220+81.02
2552	2-20-70	R.L.R.	Removed 36" P.C. at W.B. Sta 3200 & Added P.C.'s. & Chgd. L.T.B. Rt. Med. Sta. 3220+81.02
2592	6-12-70	P. Todd	Changed Alignment at Ramps "A" & "D". Chngd. Total Shts. to 17

PROJECT NO.	I-10-1(71)
DRAWING NO.	D-9-T-232
SHEET NO.	9 of 20
DRAWN BY	J.L.T.
DATE COMP.	1-14-70
SCALE	1" = 100'
CONSULTANT	GREER ENGR. CO.

* Access Control Only

Sec. Cor. 1" Iron Pipe 3' Above Grd.

T19N — R16E

5E¼ 5E¼ LINE — 5E¼ 5E¼ — SW¼ SW¼ — 5E¼ SW¼ — NE¼ NE¼ — NW¼ NW¼ — NE¼ NW¼

S73°19'29"E 1476.75' — S83°35'00"E 438.73' — N74°58'00"E — N78°10'34"E 278.12' — N64°14'30"E 192.96' — S14°32'41"E 261.19'

New R/W — Slope Limits — Ramp C — Ramp A — Ramp B — Ramp D — Frontage Rd. — Polacca Rd. (Cross Road) — State Hwy. 87 — Polacca Hwy.

New Cattle Guards (No Gates)

Electric Line Ease. to A.P.S. 10' in width. Dkt. 283, Pg. 393. 5-24-68., Dkt. 283, Pg. 391. 5-24-68.

Fnd. Sec. Cor. 2" I.P. & Brass Cap 12" above ground U.S.G.L.O. 1944

P.O.T. 3197+95.80 — P.O.T. 3198+20.89 — P.O.T. 3198+20.89 — P.O.T. 3207+70.31 = Cross Rd. P.O.T. Sta. 11+29.06

W.B. Constr. ℄ — Med. & Survey ℄ — E.B. Constr. ℄ — Sec. Line

Transmission Line Ease. to Az. Power Co. Bk. 9, N.A.R.E., Pg. 487. 3-11-49.

Transmission Line Ease. to Ariz. Elec. Power Co. Bk. 6, N.A.R.E., Pg. 21. 7-25-39.

New 5 Wire Fence — No Access — No Access Control — Frontage Rd. — Ramp D — Exist. R/W — New R/W — Approx. ½ Line — Exist. Hwy. "66" — Exist. 3-Unit Cattle Guard & Gate Remove

New 36" Pipe Culv. — New 6' Span R.C. Box Culvert Bridge

Med. P.O.T. Sta 3207+59.14 Cross Rd. P.O.T. Sta 11+84.20 Pruitt Survey P.O.T. 1+13.80 (Winslow E.B. P.O.T. Sta. 3207+47.97 Cross Rd. P.O.T. Sta 12+39.34

926.02' Lt. Med. Sta 3210+52.89 New Cattle Guard No Gate

POLACCA INTERCHANGE (Cross Road Over)

Note: See next sheet for insert of Parcel 9-119

Minnetonka Trading Post

Telephone ease. to Mtn. States Tel. & Tel. Co. Bk. 5 N.A.R.E., Pg. 83. 4-26-30.

Area abandoned per Res. No. 78-13-A-38, Rec. 8-25-78, Dkt. 530 of O.R. Pgs. 215-20.

Sec. Cor. 2" Iron Pipe & Brass Cap

* Access Control Only

Sheet Index

Click here for SR 87 Index

HARD COPY, 65.2 MI. GREER ENGR. CO. SURVEY PLAT

CHECKED BY D. B. Wakefield

FLAGSTAFF - HOLBROOK HIGHWAY
WINSLOW INTERSTATE FREEWAY - UNIT II
NAVAJO COUNTY

REVISIONS			
C.O. No.	DATE	BY	DESCRIPTION
2592	6-20-70	F. Todd	Chngd Total Sheets from 16 to 17.
4520	5-4-70	K.G.	Rev'd sheet total, added sheet index
4747	2-23-77	WDS	Revised Parcel Insert

PROJECT NO.	I-40-4(71)
DRAWING NO.	D-9-T-232
SHEET NO.	10 of 29
DRAWN BY	J.L.T.
DATE COMP.	1-14-70
SCALE	1"=100'
CONSULTANT	GREER ENGR. CO.

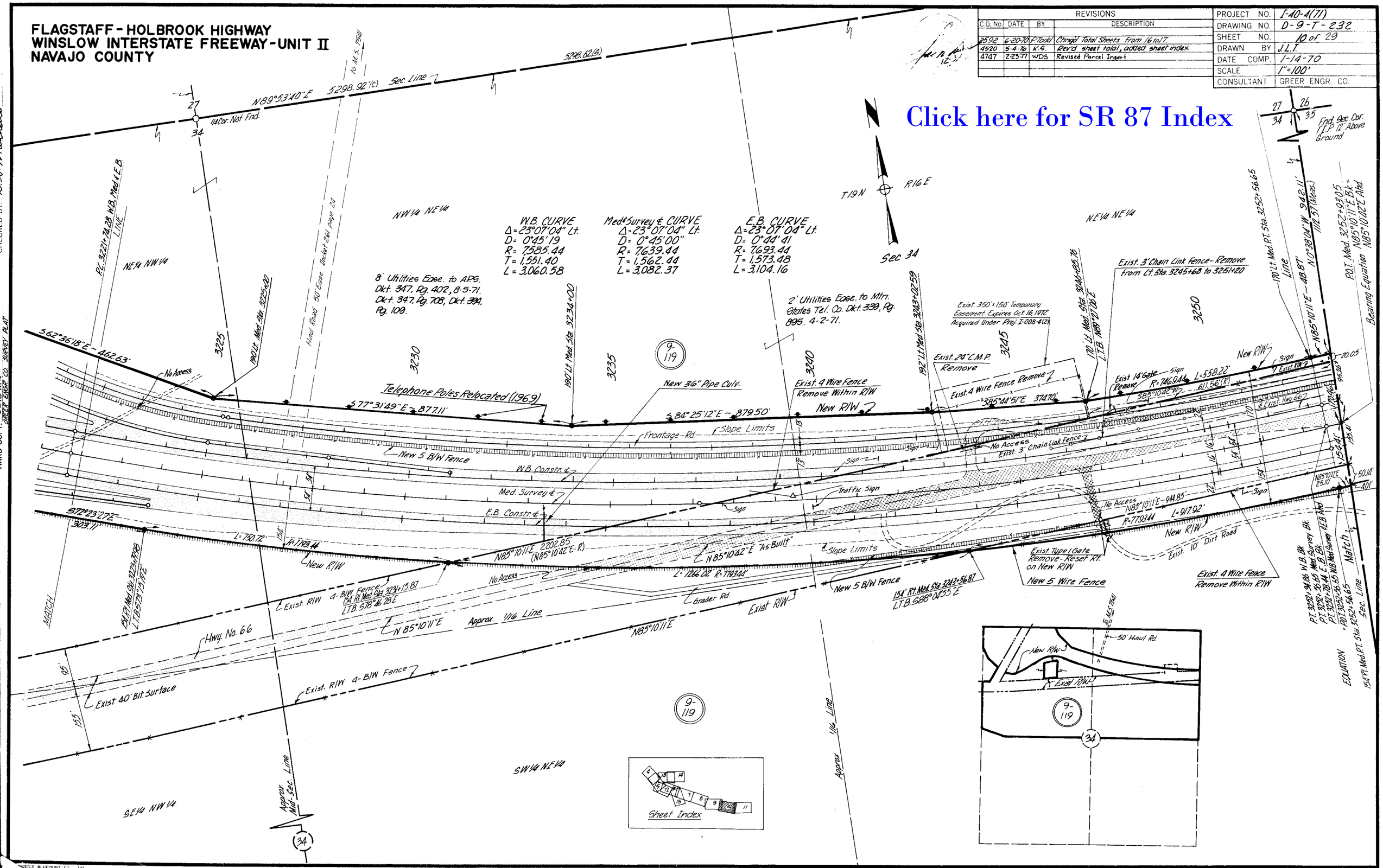

FLAGSTAFF - HOLBROOK HIGHWAY
WINSLOW INTERSTATE FREEWAY - UNIT II
NAVAJO COUNTY

REVISIONS			
C.O. No.	DATE	BY	DESCRIPTION
2592	6-20-70	P. Todd	Chngd. Total Sheets from 16 to 17.
4520	5-4-70	K.G.	Rev'd sheet total, added sheet index.

PROJECT NO.	I-40-4(71)
DRAWING NO.	D-9-T-232
SHEET NO.	11 of 20
DRAWN BY	J.L.T.
DATE COMP.	1-14-70
SCALE	1"=100'
CONSULTANT	GREER ENGR. CO.

12-3-68

Click here for SR 87 Index

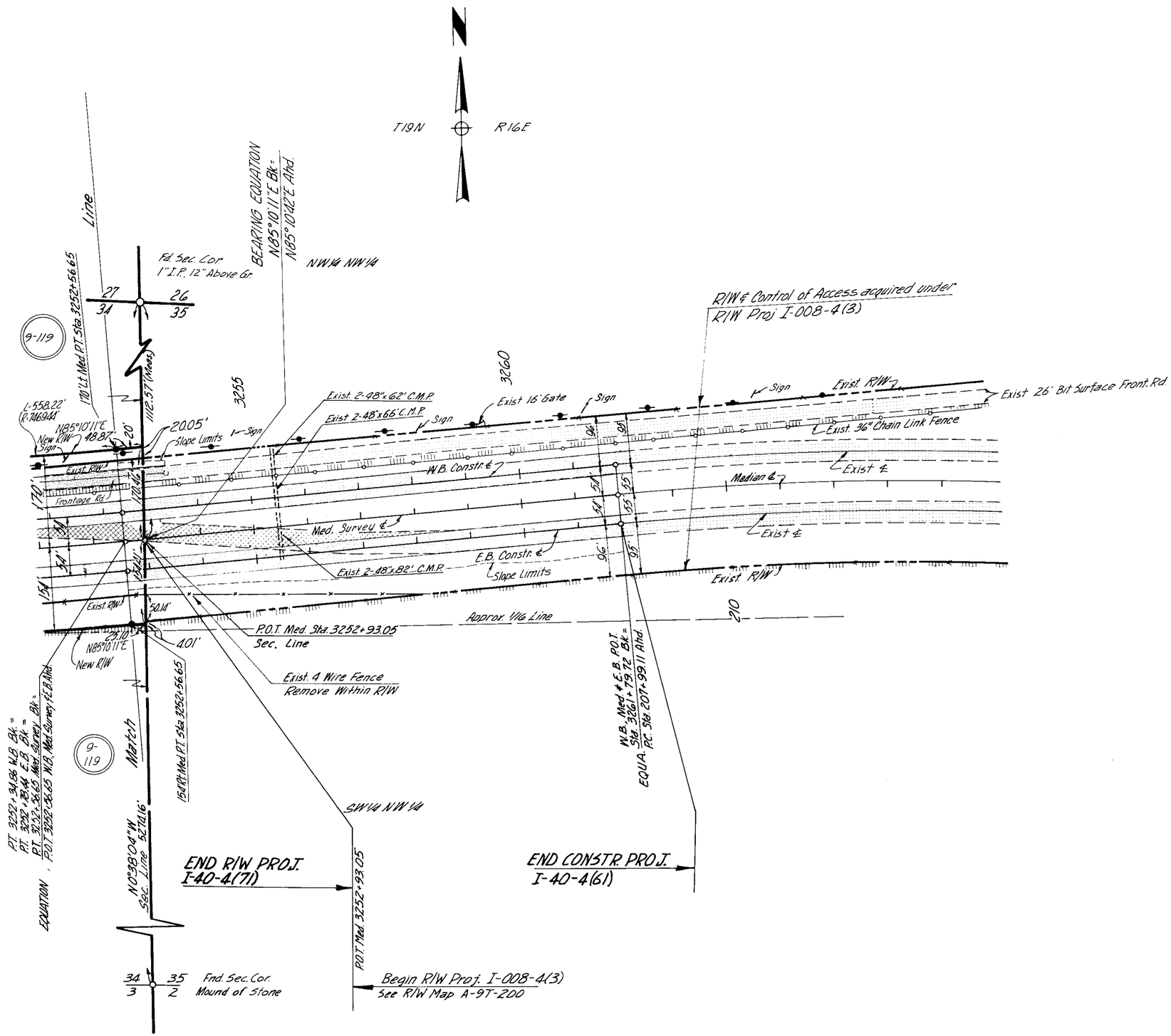

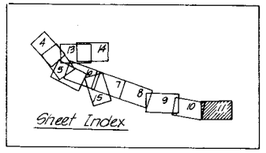

HARD COPY. 8312 174 CHECKED BY. R.J. Hackett
GREER ENGR. CO. SURVEY PLAT

PHOENIX BLUEPRINT CO. 7-65

Click here for SR 87 Index

FLAGSTAFF - HOLBROOK HIGHWAY

WINSLOW INTERSTATE FREEWAY - UNIT II

NAVAJO COUNTY

REVISIONS				PROJECT NO.	I-40-4(71)
C.O. No.	DATE	BY	DESCRIPTION	DRAWING NO.	D-9-T-232
2592	6-20-70	P.Todd	Chngd sheet total from 16 to 17	SHEET NO.	12 of 29
3097	10-30-73	W.D.G.	Added Par. 9-165-1-A	DRAWN BY	K. Swartz
4520	5-4-76	K.G.	Revd sheet total, Added sheet index & New R/W	DATE COMP.	1-14-70
"	"	"	(1976). Redrew this sheet. Deleted 9-165-1A	SCALE	1" = 100'
4504	6-21-76	K.S.	Added Plus & Outs		
4631	10-13-76	LMF	Added New Constr. Features 1976 per C&S Review		

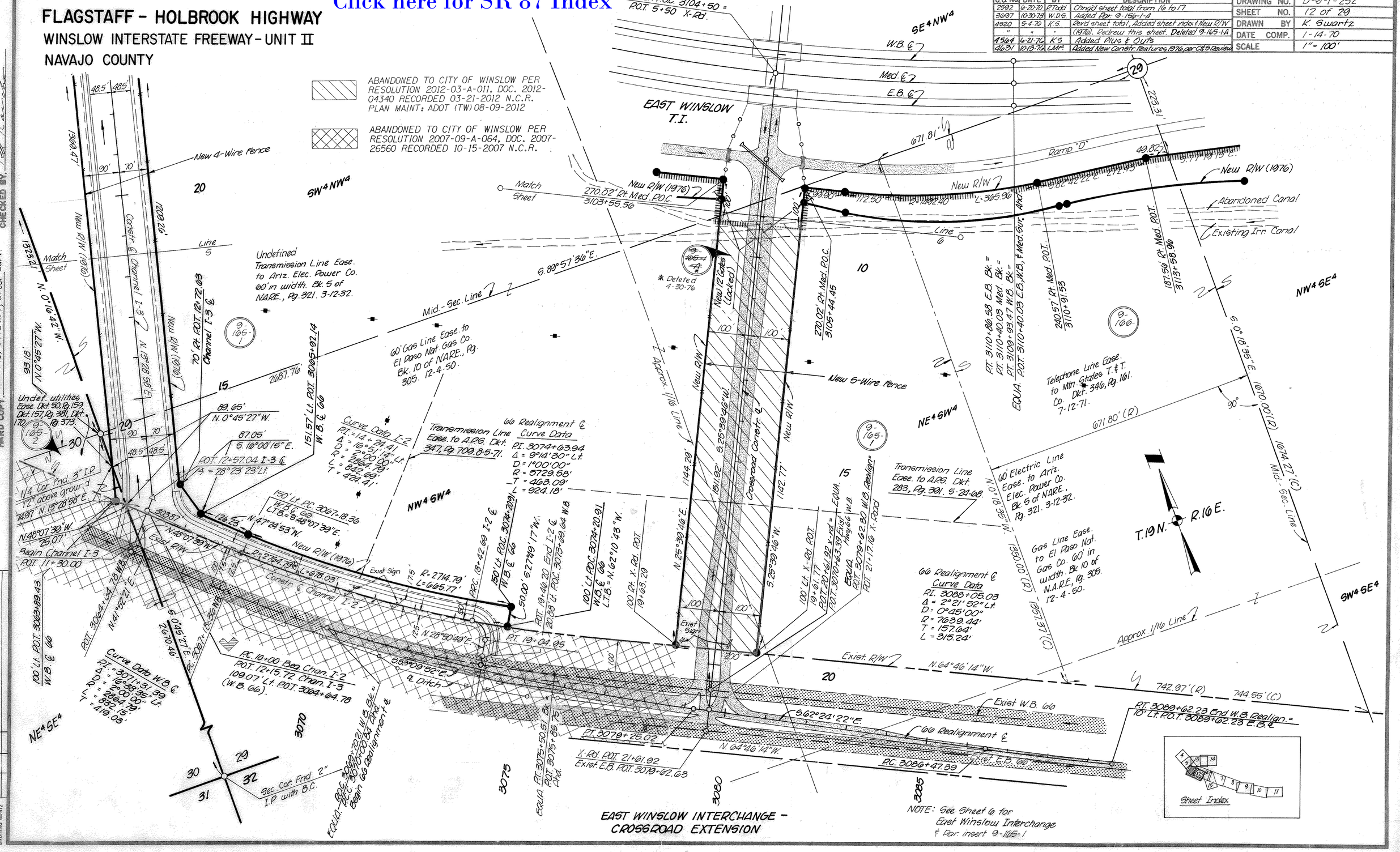

4862	5-11-77	K.S.	Revised TO Lt. 3064+ W.B. 66. Rev'd access
"	"	"	cont. E. Winslow T.I.
4999	1-16-77	P.L.H.	Added Equa. at X-rd. & Exist. 66 W.B. (Bid)
6328	5-9-78	L.G.	Revised Unpaving Plan from 9-165-1

HARD COPY 7563 N13, 6512 N14, Greer Surv. CHECKED BY. Ted Canale

BRUNING 44-512

FLAGSTAFF-HOLBROOK HIGHWAY
WINSLOW INTERSTATE FREEWAY-UNIT II
NAVAJO COUNTY

REVISIONS			
C.O. No.	DATE	BY	DESCRIPTION
4520	5-4-76	K.S.	Added this sheet.
4564	6-21-76	K.S.	Added Plus & Outs to New R/W (1976)
4701	11-30-76	WDS	Revised ℄'s & New R/W (1976)
4999	10-21-77	R.L.R.	Called out gas line as 4½" & Ditches as
"	"	"	exist & remove (Bid)

PROJECT NO.	I-40-4(71)
DRAWING NO.	D-9-T-232
SHEET NO.	13 of 29
DRAWN BY	K. Swartz
DATE COMP.	5-26-76
SCALE	1" = 100'

Click here for SR 87 Index

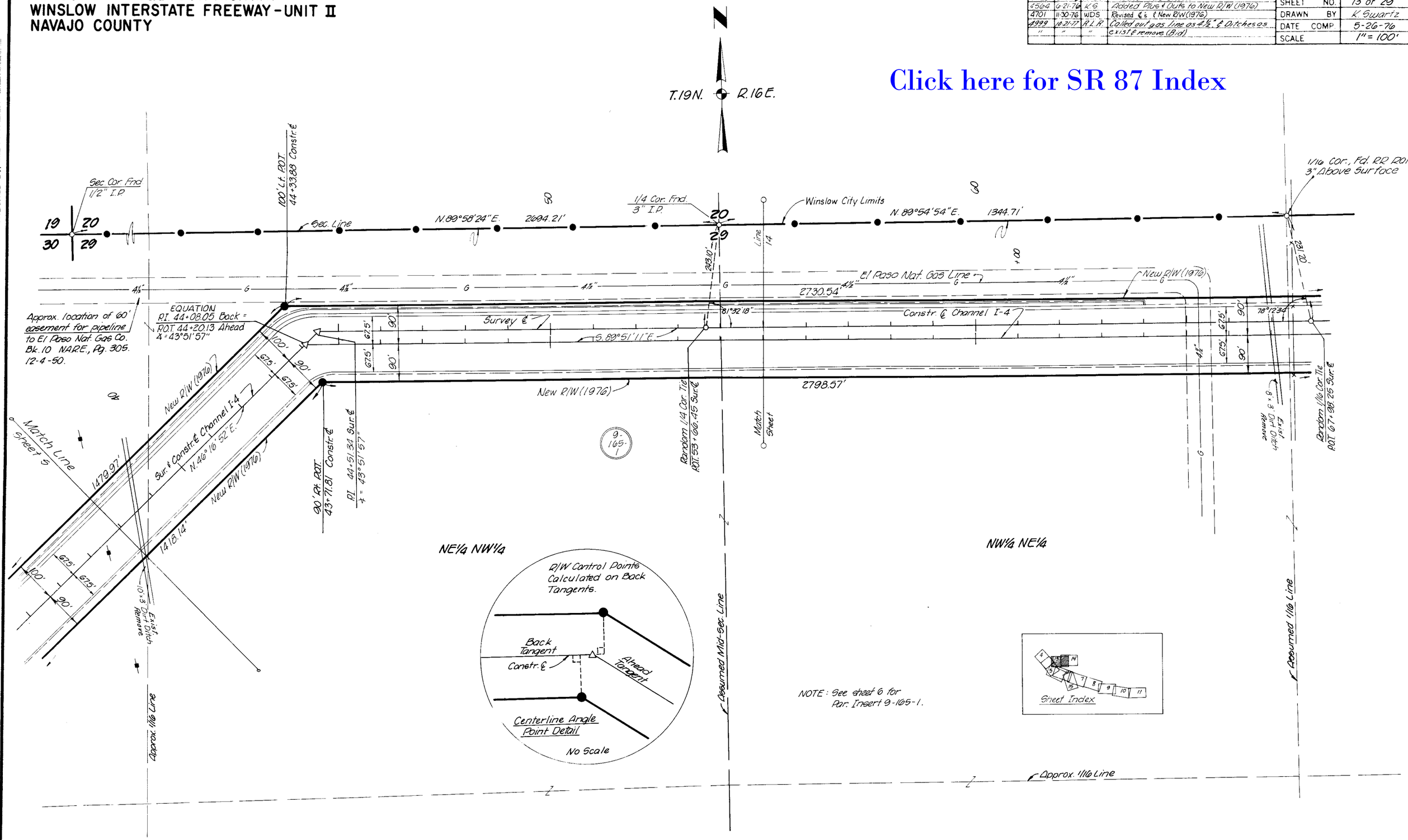

CHECKED BY

HARD COPY 7563 M3, Greer Survey

FLAGSTAFF - HOLBROOK HIGHWAY

WINSLOW INTERSTATE FREEWAY - UNIT II

NAVAJO COUNTY

REVISIONS			
C.O. No.	DATE	BY	DESCRIPTION
4520	5-4-76	K.S.	Added this sheet
4564	6-21-76	K.S.	Added Plus & Outs to New R/W (1976)
4701	11-30-76	WDS	Revised ℄'s & New R/W (1976)
4999	10-27-77	R.L.R.	Called out gas line as 4½" (Bid)

PROJECT NO.	I-40-4 (71)
DRAWING NO.	D-9-T-232
SHEET NO.	14 of 29
DRAWN BY	K. Swartz
DATE COMP.	5-26-76
SCALE	1" = 100'

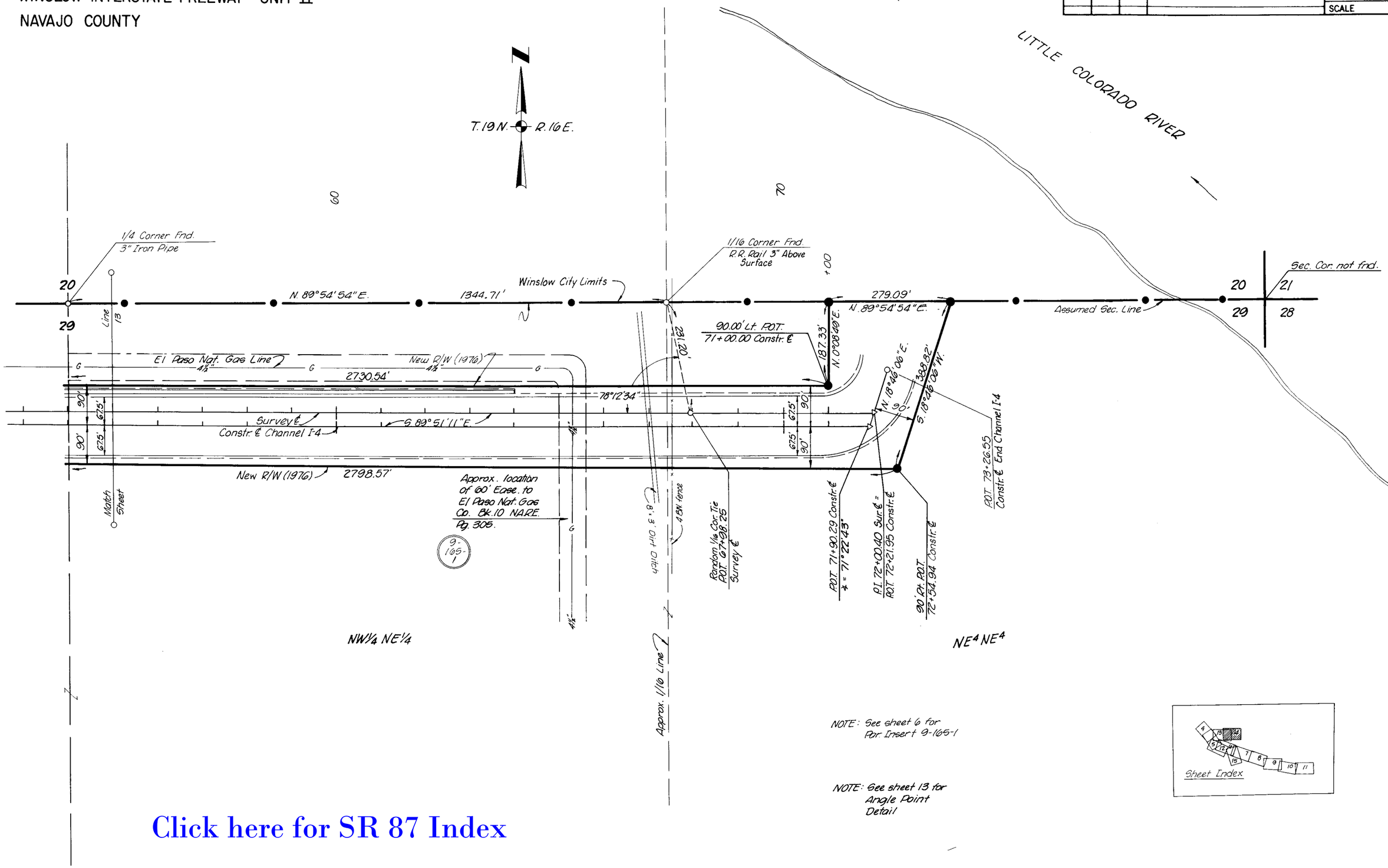

NOTE: See sheet 6 for Par. Insert 9-165-1

NOTE: See sheet 13 for Angle Point Detail

Click here for SR 87 Index

HARD COPY. 1503 MS, Greer Survey

CHECKED BY. Ted Kaczor

BRUNING 44-512

FLAGSTAFF–HOLBROOK HIGHWAY
WINSLOW INTERSTATE FREEWAY–UNIT II
NAVAJO COUNTY

REVISIONS			
C.O. No.	DATE	BY	DESCRIPTION
4520	5-4-76	K.S.	Added this sheet.
4564	6-21-76	K.S.	Added Plus & Outs to New R/W (1976)
4631	10-13-76	L.M.F.	Added New Constr. Features 1976 per C&S Review
4999	10-21-77	R.L.R.	Called out end chan. K-3 & ℄ Pt. + Chng'd + & out from Med. ℄ at 22+54.02 Chan. K-3. Removed canal X-ing at 14+60±. Added Dyke Rt. 15 (Bid)
"	"	"	
"	"	"	

PROJECT NO.	I-40-4(71)
DRAWING NO.	D-9-T-232
SHEET NO.	15 of 29
DRAWN BY	K Swartz
DATE COMP.	5-26-76
SCALE	1" = 100'

Click here for SR 87 Index

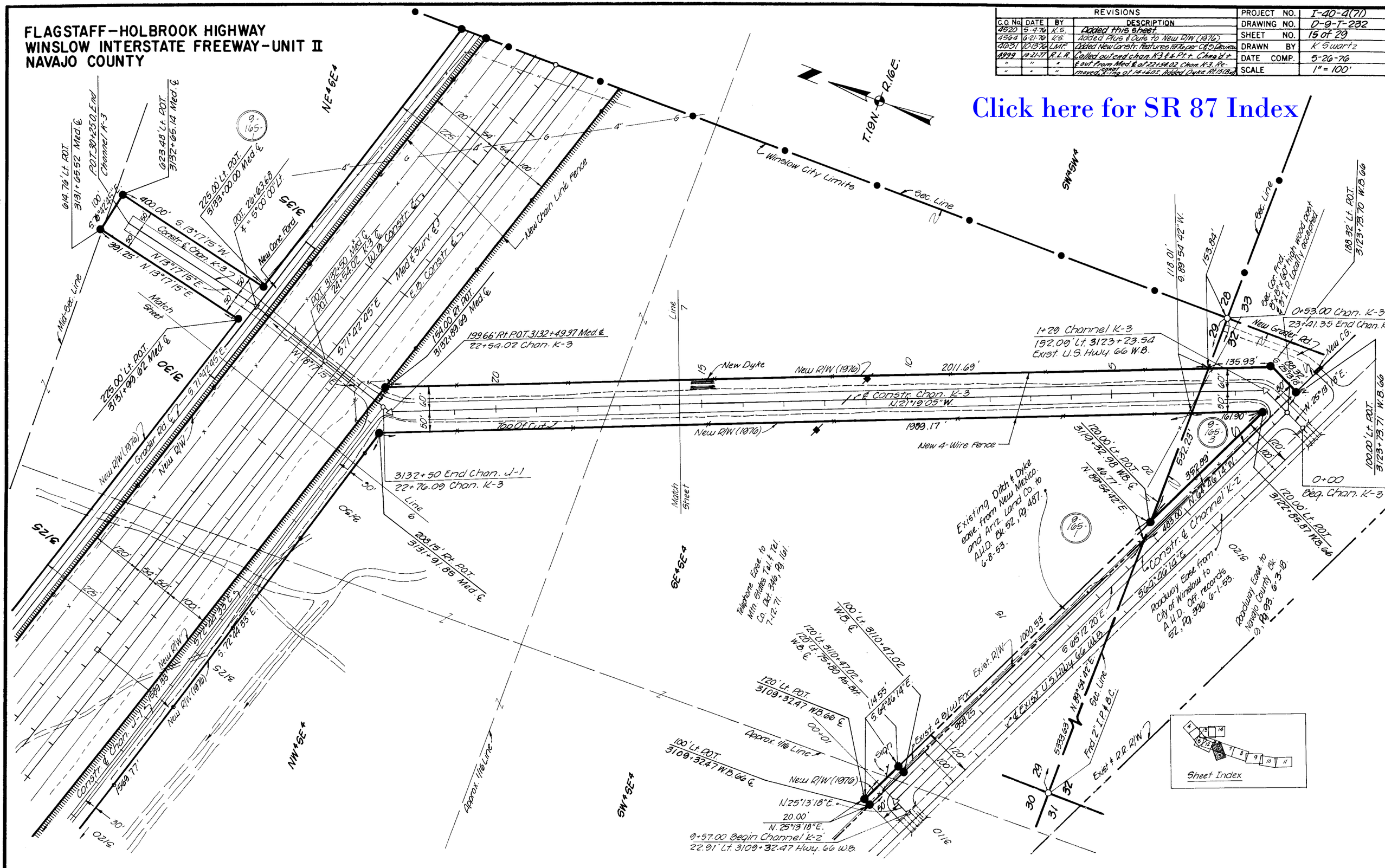

FLAGSTAFF - HOLBROOK HIGHWAY
WINSLOW INTERSTATE FREEWAY - UNIT II
NAVAJO COUNTY

Click here for SR 87 Index

REVISIONS				
C.O. No	DATE	BY	DESCRIPTION	
2592	6-20-70	P. Todd	Added This Detail Sheet	PROJECT NO. I-40-4(71)
2684	8-18-70	P. Todd	Add. New R/W Lt. Sta. 3165+00 to Sta. 3176+00.	DRAWING NO. D-9-T-232
"	"	"	Chngd. New Drain Ease. to New R/W Rt. Sta.	SHEET NO. 16 of 29
"	"	"	3166+07.94 to Sta. 3179+36.40.	DRAWN BY P. Todd
2823	1-14-71	T.E.K.	Added New Wire Mesh Fence Retard & Gate	DATE COMP. 6-12-70
4520	5-4-76	K.S.	Rev'd total sheet nos.	SCALE 1" = 200'

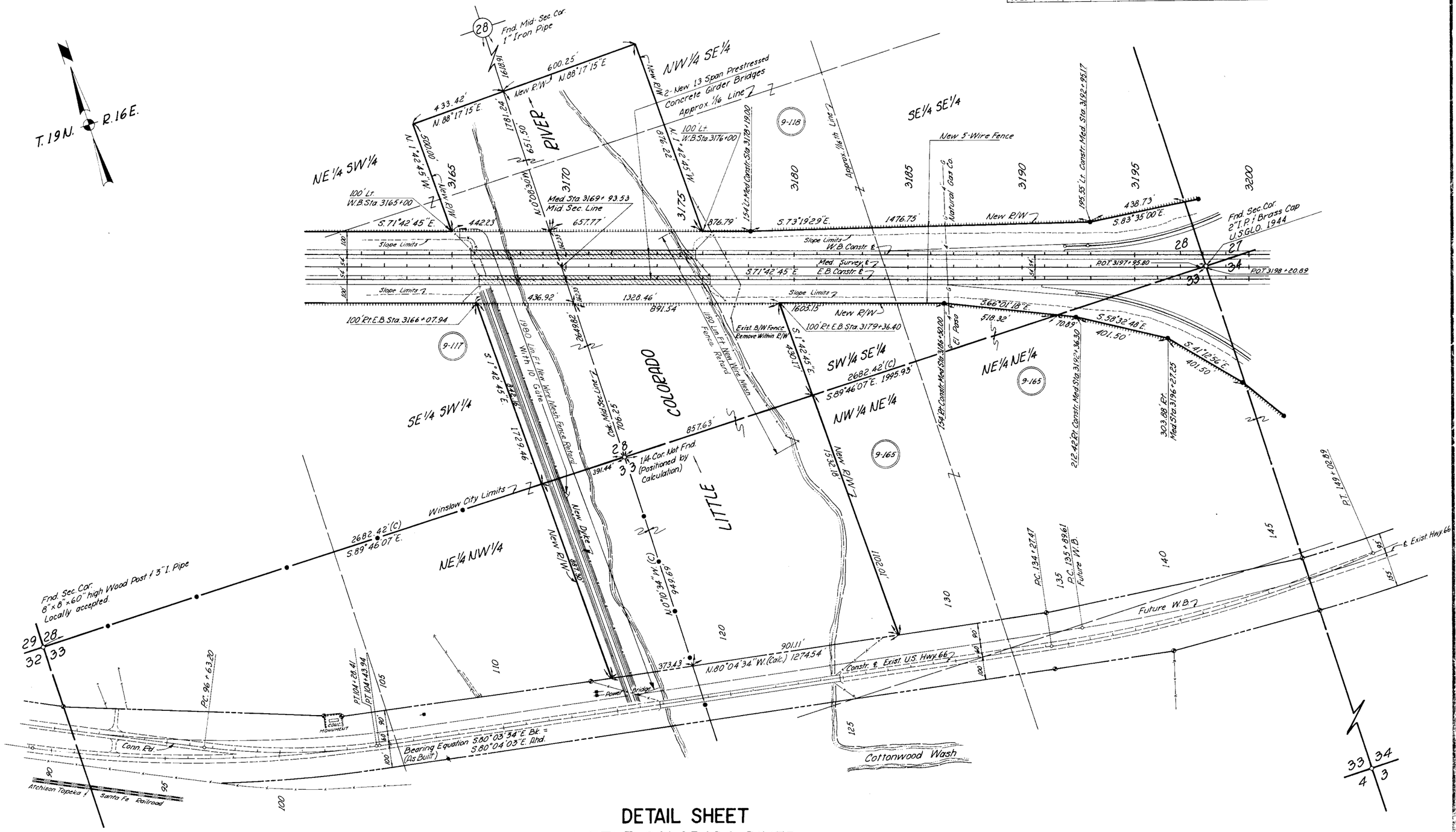

DETAIL SHEET
LITTLE COLORADO RIVER

FLAGSTAFF - HOLBROOK HIGHWAY
WINSLOW INTERSTATE FREEWAY - UNIT II
NAVAJO COUNTY

SURVEY PLAT

Click here for SR 87 Index

REVISIONS			
C.O. No.	DATE	BY	DESCRIPTION
2892	6-20-70	P. Todd	Chngd Total Sheets from 16 to 17.
4520	5-4-76	K.S.	Rev'd. total sheets.

PROJECT NO.	I-40-2(71)
DRAWING NO.	D-9-T-232
SHEET NO.	17 of 20
DRAWN BY	R.S.
DATE COMP.	9-10-68
SCALE	1"=1000'
CONSULTANT	GREER ENGR. CO.

12-3-68

This is to certify that this plat was prepared from field notes of actual surveys made by me or under my supervision, and that the same are true and correct to the best of my knowledge and belief.

12-3-68
Lacy C. Greer, Registered Land Surveyor
No. 5704, of Holbrook, Arizona

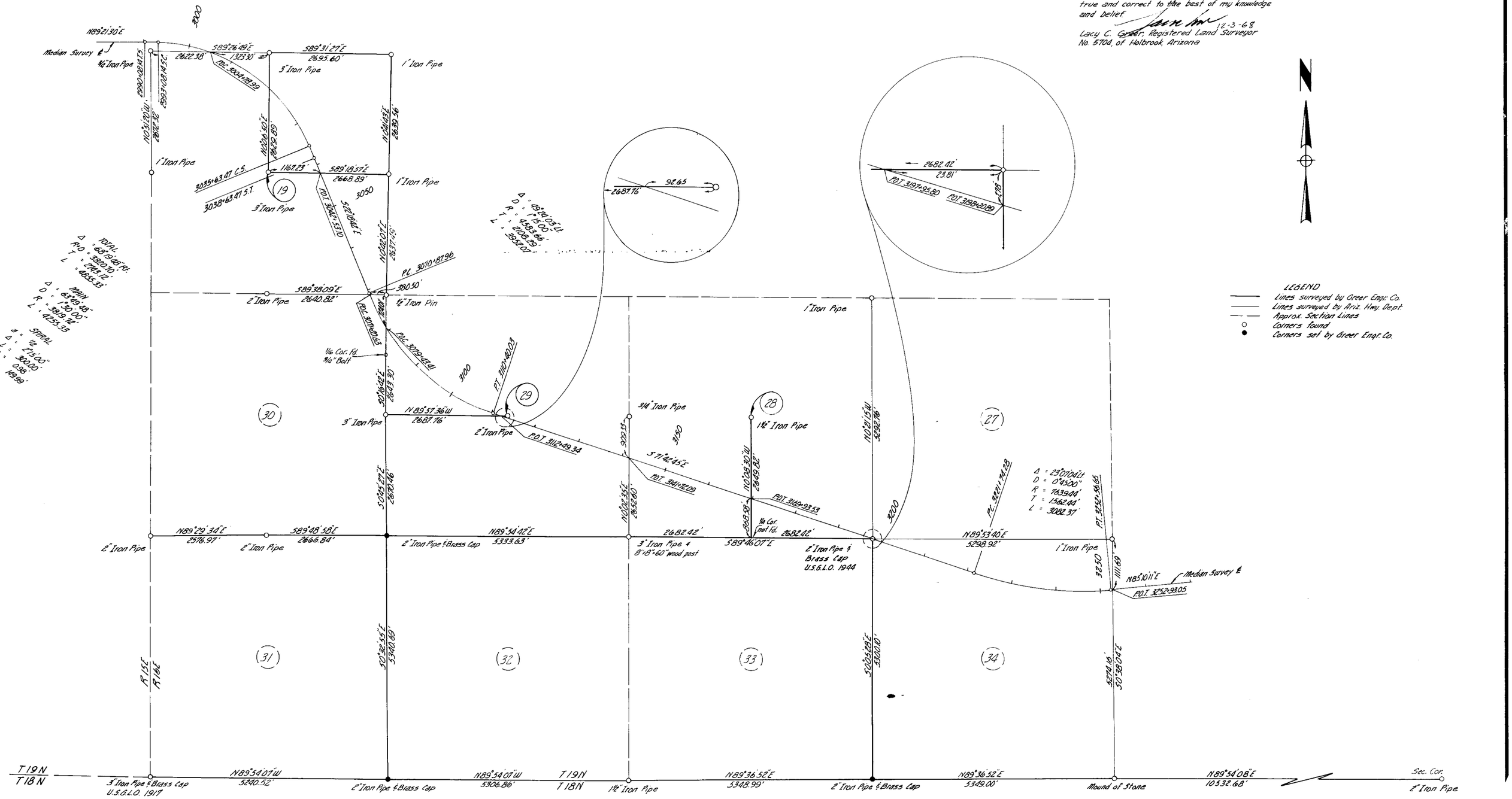

PHOENIX BLUEPRINT CO.