

STATE OF ARIZONA
STATE HIGHWAY DEPARTMENT

FED. ROAD DIV. NO.	STATE	PROJECT NO.	SHEET NO.	TOTAL SHEETS
7	ARIZ.	F-053-1-804	1	8

RIGHT OF WAY MAP NO. D-7-T-696

ALIGNMENT, RIGHT OF WAY, AND CONTROL OF ACCESS APPROVED IN ACCORDANCE WITH HIGHWAY PLANS.
SHEET ______ THRU ______
DATE Feb 23, 1967 [signature]
ASSISTANT STATE ENGINEER

APPROVED IN ACCORDANCE WITH RESOLUTION DATED: April 4, 1967, MINUTES OF THE ARIZONA HIGHWAY COMMISSION RES. NO.: 67-24

A.F.E. NO. 87018

5161	6-30-78	R.M.M.	Finalized

RIGHT OF WAY PLAN OF THE
MESA-PAYSON
STATE HIGHWAY
PROJECT NO. F-053-1-804
MARICOPA & GILA
COUNTIES

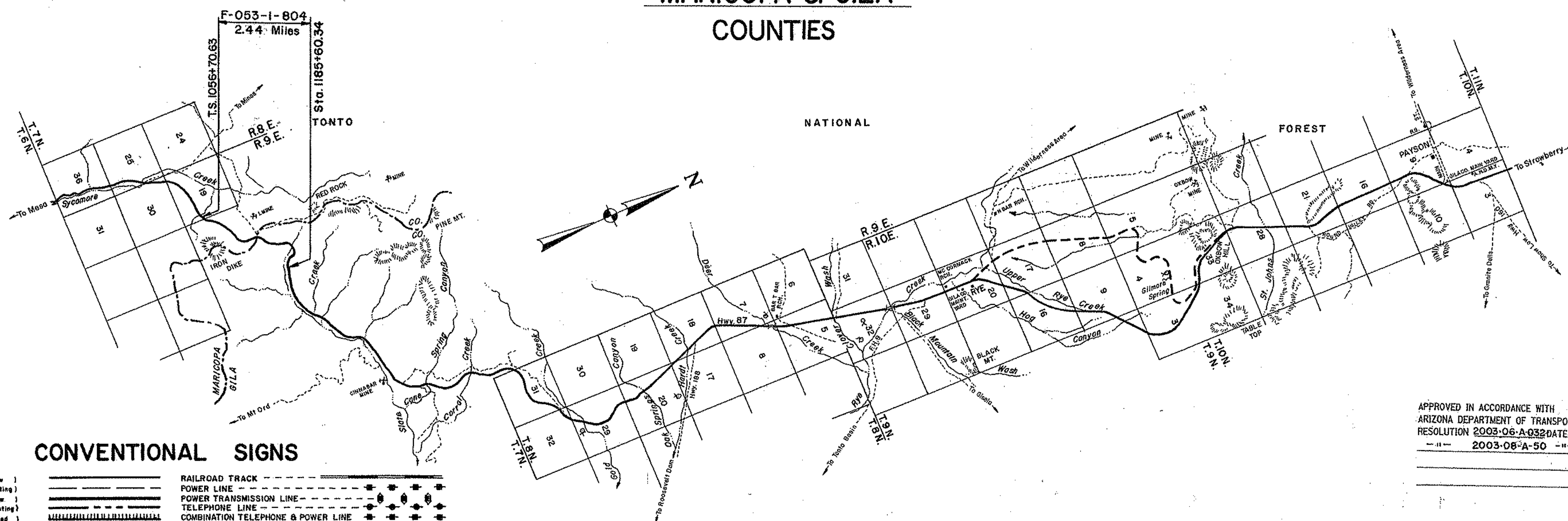

APPROVED IN ACCORDANCE WITH
ARIZONA DEPARTMENT OF TRANSPORTATION BOARD
RESOLUTION 2003-06-A-032 DATED 07/28/03
-"- 2003-08-A-50 -"- 08/19/03

CONVENTIONAL SIGNS

HIGHWAY CENTER LINE (New) (Existing)
HIGHWAY R/W LINE (New) (Existing)
CONTROLLED ACCESS (Denied) (open) (Existing)
R.R. R/W COMMON to HIGHWAY R/W (Existing
R.R. R/W LINE
TOWNSHIP and RANGE LINE
SECTION LINE
1/4 LINE or MID. SEC. LINE
1/16 LINE
PROPERTY LINE (not part of a Subdivision)
SUBDIVISION or LOT LINE
ORIGINAL LOT LINE
STATE and NATIONAL BOUNDARIES
COUNTY LINE
CITY LIMITS
LAND GRANTS BOUNDARIES
FOREST, NATIONAL MONUMENTS, MILITARY BASES and INDIAN RESERVATION
SURVEY MEANDER LINE
NEW R/W CONTROL POINT
EXISTING R/W CONTROL POINTS
EXISTING R/W MARKER
PARCEL NUMBER (7-001)

RAILROAD TRACK
POWER LINE
POWER TRANSMISSION LINE
TELEPHONE LINE
COMBINATION TELEPHONE & POWER LINE
UNDERGROUND TELEPHONE CABLE
WATER LINE
GAS LINE (Show size of line in alternate spaces)
SEWER LINE
STORM DRAIN
CHAIN LINK FENCE
BARBED WIRE FENCE (call out type)
STREET LIGHT (on ext. arm)
WATER METER
WATER VALVE
FIRE HYDRANT
GAS METER
GAS VALVE
DOWN GUY
MANHOLE (existing)
ROAD (existing)
PROPERTY ANCHOR BARS
PROPERTY LIMITS ARROWS
TRAFFIC FLOW ARROWS
CANAL, CHANNEL or DITCH
BRIDGE
BOX CULVERTS
CATTLE GUARD
RIVER

ARIZONA HIGHWAY COMMISSION
APPROVED FOR RIGHT-OF-WAY ACQUISITION
STATE HIGHWAY ENGINEER
[signature] 2-23-67
DEPUTY STATE ENGINEER DATE

DEPARTMENT OF COMMERCE
BUREAU OF PUBLIC ROADS
APPROVED:
DIVISION ENGINEER DATE

Click here for SR 87 Index

MESA-PAYSON HWY.
SLATE CREEK SECTION
MARICOPA & GILA COUNTIES

Click here for SR 87 Index

REVISIONS					
C.O. No.	DATE	BY	DESCRIPTION	PROJECT NO.	F-053-1-804
1961	5-3-68	A.W.B.	Added New Par. 7-274-A.	DRAWING NO.	D-7-7-686
3572	5-7-73	D.G.M.	Revised Gross Area Par. 7-274 From 69.15 ac. To 70.73 ac.	SHEET NO.	2 OF 8
5161	6-30-78	R.M.M.	Finalized	DRAWN BY	M. Bom
				DATE COMP.	1-25-67
				SCALE	

OWNERSHIP RECORD / ACQUISITION RECORD

PARCEL NUMBER	OWNER	DESCRIPTION	TOTAL AREA	AREA REQUIRED: GROSS INCLUDING EXISTING R/W	AREA REQUIRED: NET EXCLUDING EXISTING R/W	EASEMENT AREA	REMAINDER: LEFT	REMAINDER: RIGHT	SHEET NUMBER	COMMISSION APPROVAL	TYPE & DATE OF INSTRUMENT	RECORDED: DATE	RECORDED: BOOK	RECORDED: PAGE
7-274	U.S.A., TONTO NATIONAL FOREST	NW1/4, SW1/4, Sec. 16; NE1/4, SE1/4, Sec. 17; NE1/4, SE1/4, Sec. 19; NW1/4, NE1/4, Sec. 20; T.7N, R.9E.	Unknown	~~69.15 ac.~~ 70.73 ac.	11.76 ac.				4-8	6-30-67	S.U.P. 5-8-67	Not Recorded		
7-274-A	U.S.A., TONTO NATIONAL FOREST	PART OF NW1/4, SW1/4, SEC. 16; NE1/4, SE1/4, SEC. 17; NE1/4, SEC. 19; NW1/4, NE1/4, SEC. 20; T.7N, R.9E.			8.2 ac.				4-8	9-30-68	Amended S.U.P. 8-2-68	Not Recorded		

See Note

Note:
See Parcel No. 7-2051, Project No. F-053-1-602 for Deed covering R/W from Sta. T.S. 1056+70.63 to Maricopa Co. Line.
For the R/W from Maricopa Co. Line north to Sta. 1185+60.34 see Parcel No. 4-146, Project No. F-053-1-808

FINALIZED

CHECKED BY _____

HARD COPY _____

MESA-PAYSON HWY.
SLATE CREEK SECTION
MARICOPA & GILA COUNTIES

Click here for SR 87 Index

REVISIONS					
C.O. No.	DATE	BY	DESCRIPTION	PROJECT NO.	F-053-1-804
1961	5-2-68	A.W.B.	Added New R/W (1968) & New Note.	DRAWING NO.	D-7-7-696
3572	5-8-75	D.G.M.	Relocated Beginning Of R/W Proj. Changed	SHEET NO.	3 OF 8
"	"	"	Mileage Note From 2.39 mi. To 2.44 mi.	DRAWN BY	M. Ross
5161	6-30-78	R.M.M.	Finalized	DATE COMP.	1-25-67
				SCALE	1" = 500'

FINALIZED

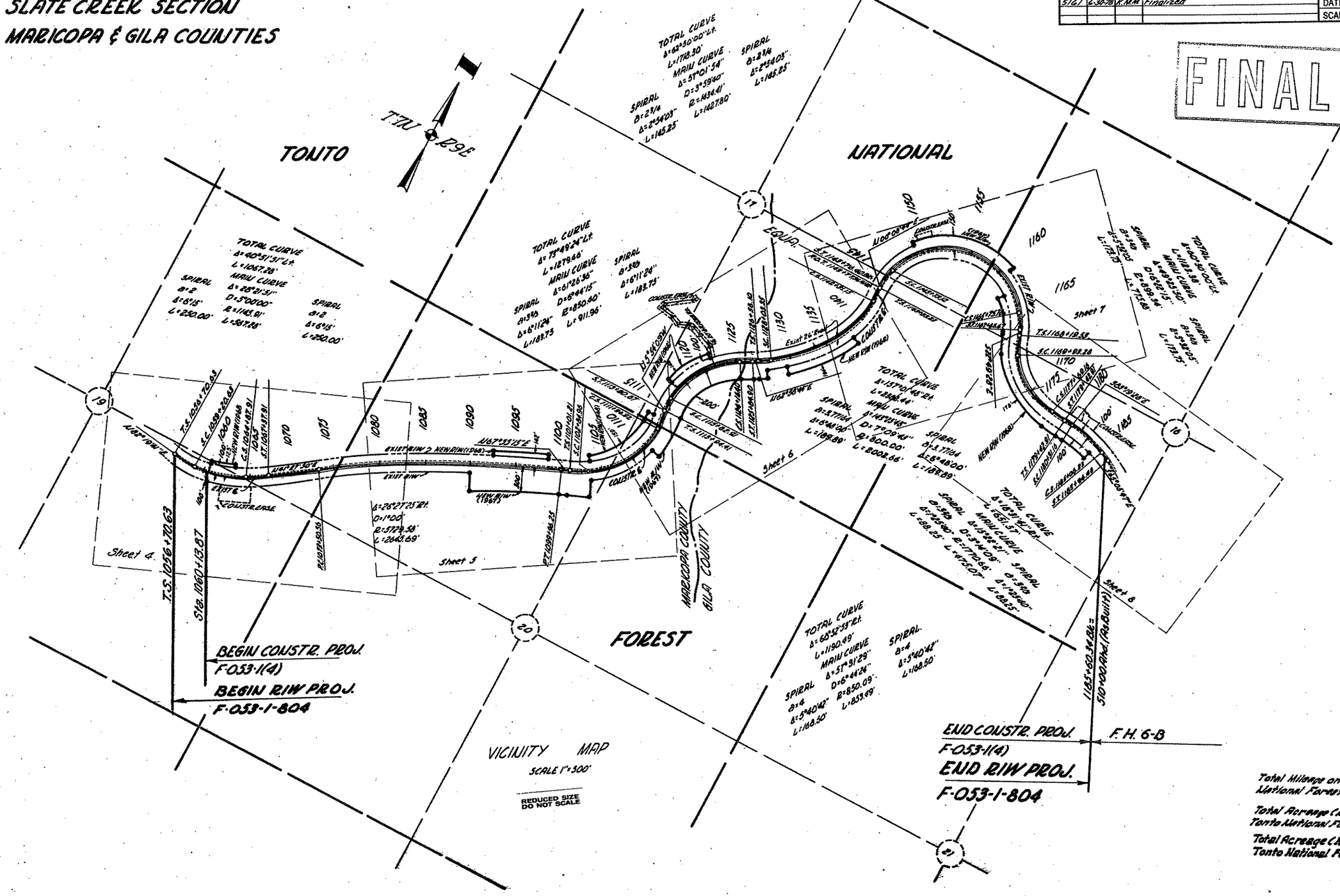

Total Mileage on Tonto National Forest Land. 2.44 Mi.

Total Acreage (New R/W 1967) on Tonto National Forest 11.94 Ac.

Total Acreage (New R/W 1968) on Tonto National Forest 8.2 Ac.

CHECKED BY

HARD COPY

MESA-PAYSON HWY.
SLATE CREEK SECTION
MARICOPA COUNTY

Click here for SR 87 Index

REVISIONS				
C.O. No.	DATE	BY	DESCRIPTION	
1061	4-30-68	R.L.B.	Added New R/W (1968) Par. 7-274-A.	
3572	5-8-73	J.G.M.	Relocated Tr. Ac. Revising R/W Proj.	
5161	6-30-78	R.M.M.	Finalized	

PROJECT NO.	F-053-1-804
DRAWING NO.	0-7-T-698
SHEET NO.	4 OF 8
DRAWN BY	M. Ross
DATE COMP.	1-25-67
SCALE	1" = 100'

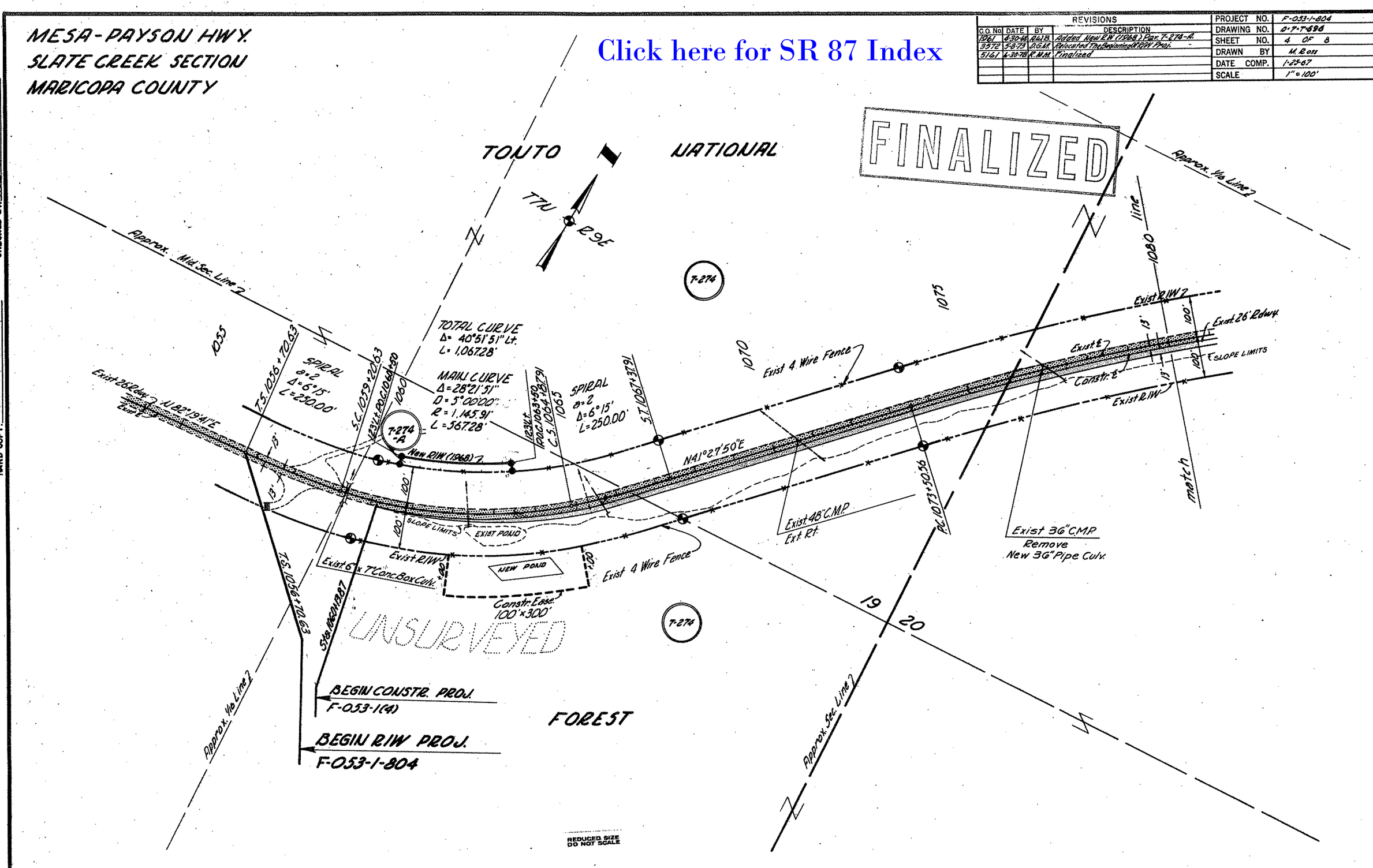

REDUCED SIZE DO NOT SCALE

HARD COPY 6650 M-1-M-8 CHECKED BY

MESA-PAYSON HWY.
SLATE CREEK SECTION
MARICOPA COUNTY

Click here for SR 87 Index

REVISIONS				
C.O. No.	DATE	BY	DESCRIPTION	
1608	6-16-67	R.R.	Changed C.S. 1119+96.92 to 1111+96.92.	
1961	8-30-68	R.W.B.	Added New R/W (1968) Par. T-274-A.	
5161	6-30-78	R.M.M.	Finalized	

PROJECT NO.	F-0531-804
DRAWING NO.	D-7-T-698
SHEET NO.	5 OF 8
DRAWN BY	M. Ross
DATE COMP.	1-25-67
SCALE	1"=100'

FINALIZED

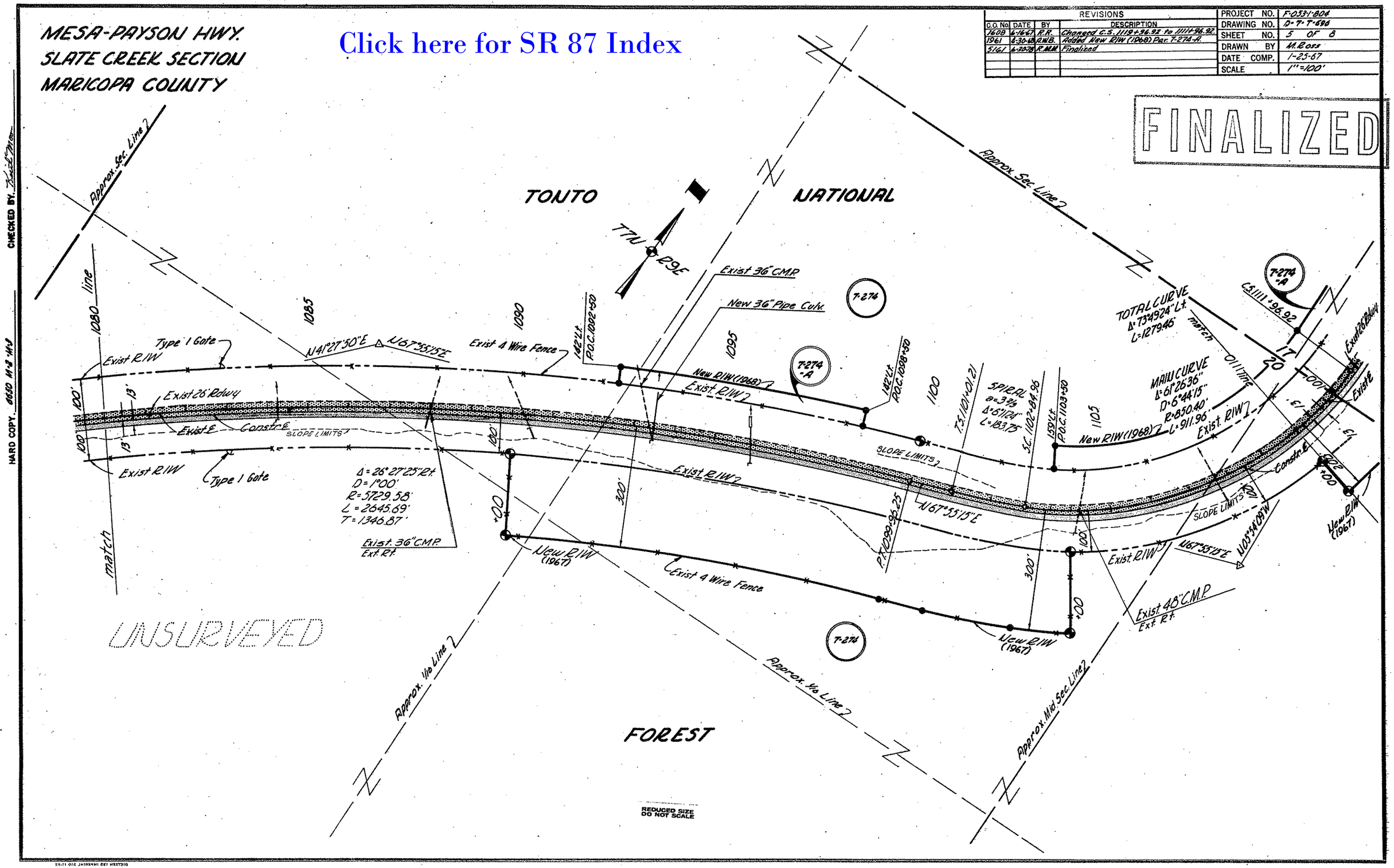

REDUCED SIZE
DO NOT SCALE

HARD COPY 6650 M-3-MM

CHECKED BY

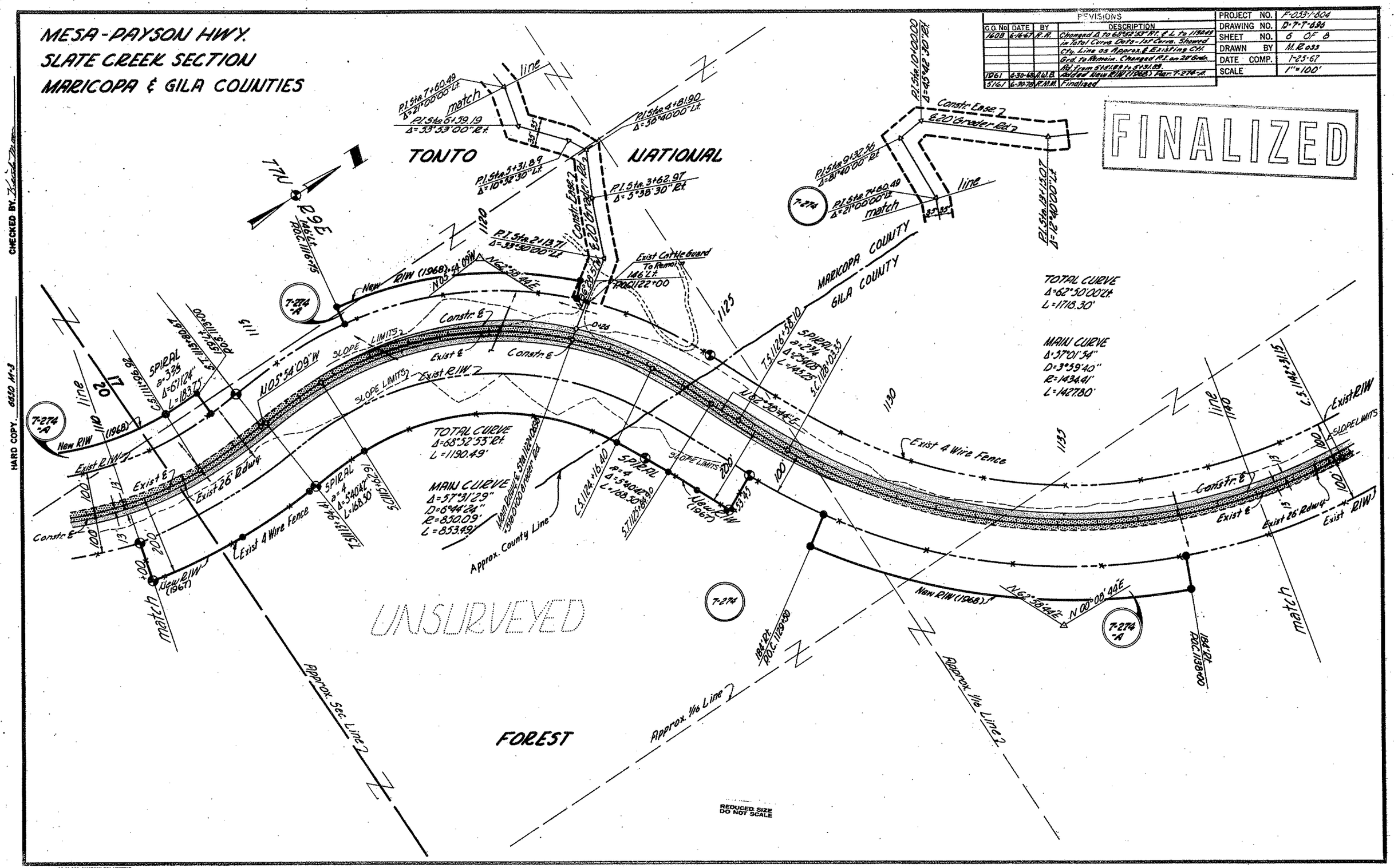

Click here for SR 87 Index

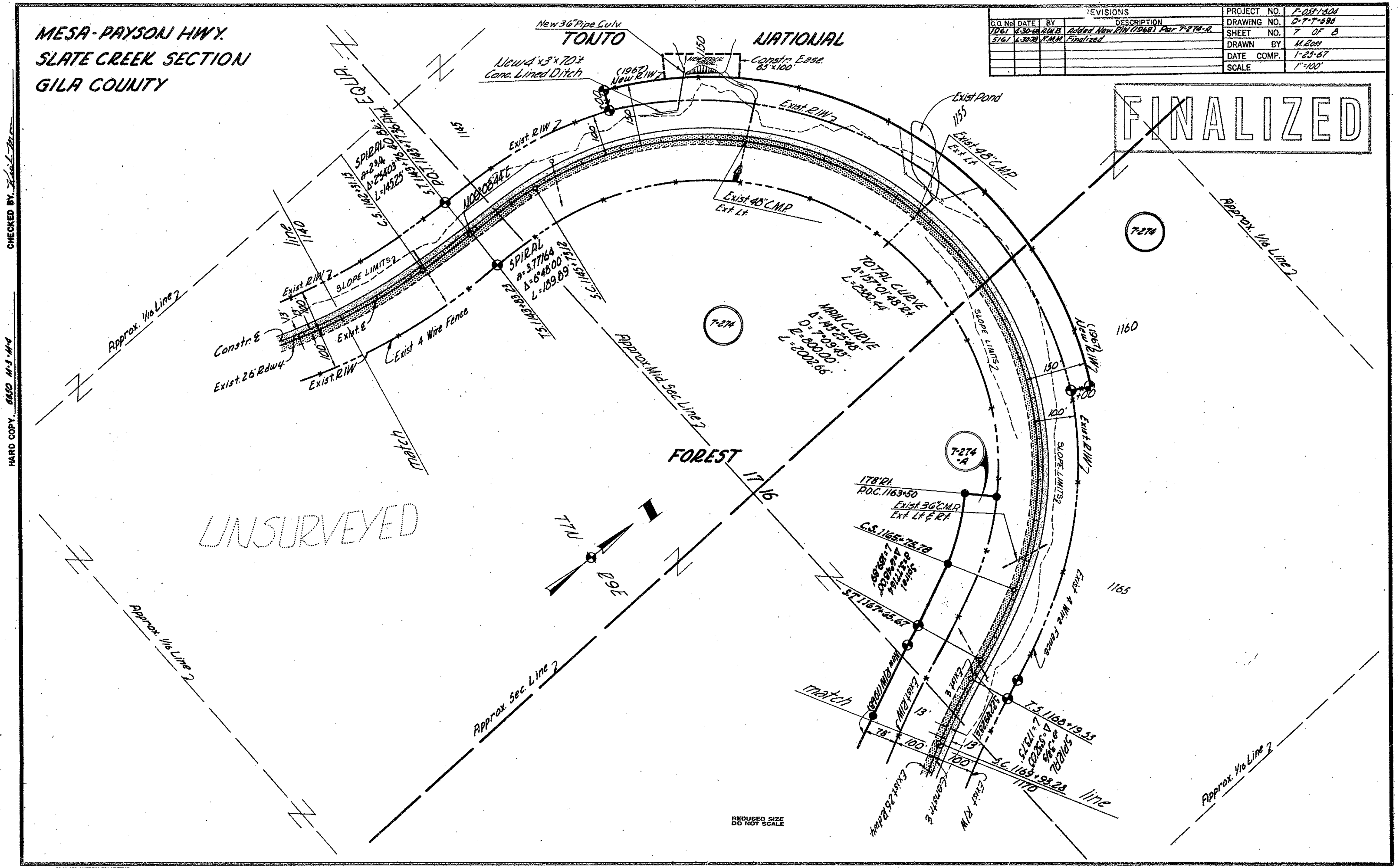

Click here for SR 87 Index

MESA-PAYSON HWY.
SLATE CREEK SECTION
GILA COUNTY

Click here for SR 87 Index

REVISIONS					
C.O. No.	DATE	BY	DESCRIPTION	PROJECT NO.	F-053-1-804
1961	5-1-68	AWB	Added New R/W (1968) Par. 7-274-A.	DRAWING NO.	D-7-7-696
5761	6-30-70	R.M.N.	Finalized.	SHEET NO.	8 OF 8
				DRAWN BY	M. Ross
				DATE COMP.	1-25-67
				SCALE	1"=100'

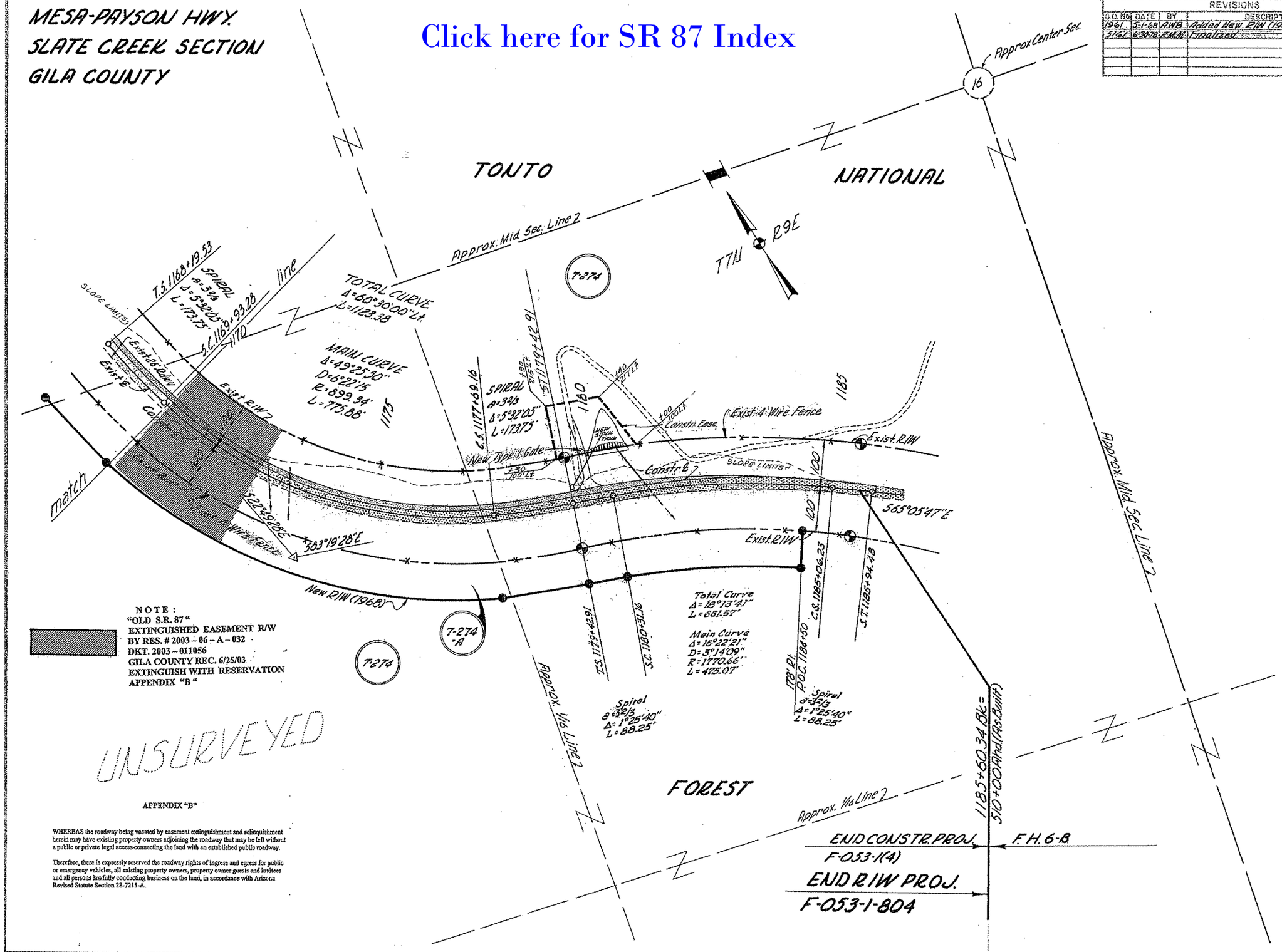

NOTE:
"OLD S.R. 87"
EXTINGUISHED EASEMENT R/W
BY RES. # 2003 – 06 – A – 032
DKT. 2003 – 011056
GILA COUNTY REC. 6/25/03
EXTINGUISH WITH RESERVATION
APPENDIX "B"

APPENDIX "B"

WHEREAS the roadway being vacated by easement extinguishment and relinquishment herein may have existing property owners adjoining the roadway that may be left without a public or private legal access-connecting the land with an established public roadway.

Therefore, there is expressly reserved the roadway rights of ingress and egress for public or emergency vehicles, all existing property owners, property owner guests and invitees and all persons lawfully conducting business on the land, in accordance with Arizona Revised Statute Section 28-7215-A.